F.A. RTE.	SECTION	COUNTY	TOTAL SHEETS	SHEET NO.
	03-00052-00-PV	LAKE	78	18
STA. 75+75	TO STA. 82+32			
FED. ROAD DIST. NO.	ILLINOIS	FED. AID PROJECT		

CONTRACT NUMBER 63002

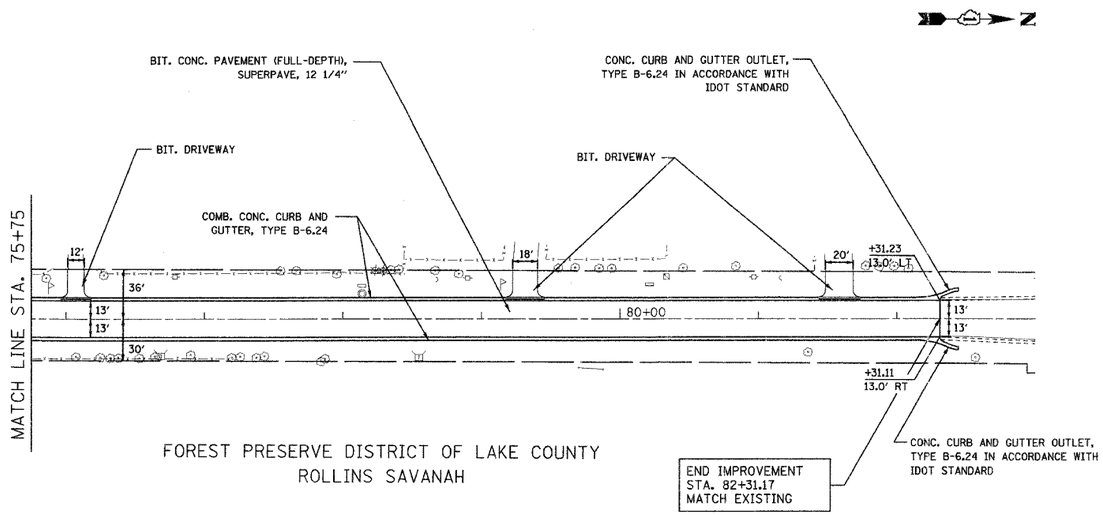

FOREST PRESERVE DISTRICT OF LAKE COUNTY
ROLLINS SAVANAH

NOTE: FOR LOCATIONS OF SEEDING AND SODDING, REFER TO PAVEMENT MARKING & LANDSCAPING PLANS, SHEETS 37-39.

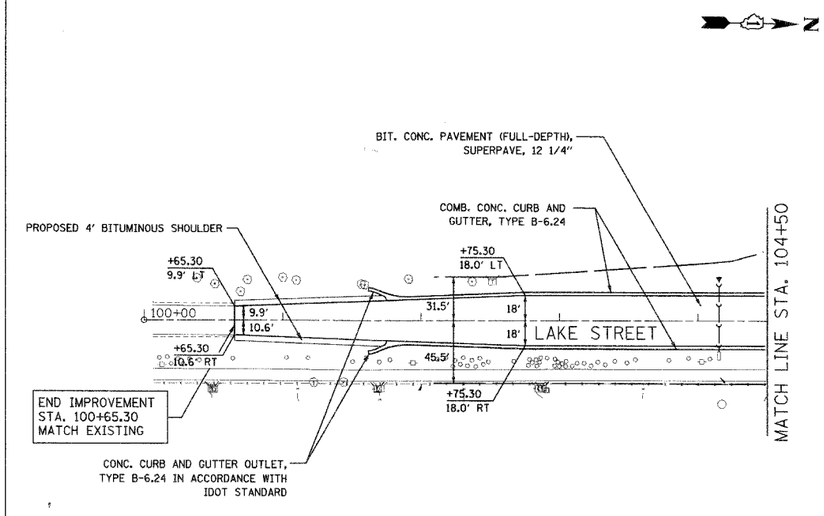

NOTE: FOR LOCATIONS OF SEEDING AND SODDING, REFER TO PAVEMENT MARKING & LANDSCAPING PLANS, SHEETS 37-39.

SHOREWOOD ROAD

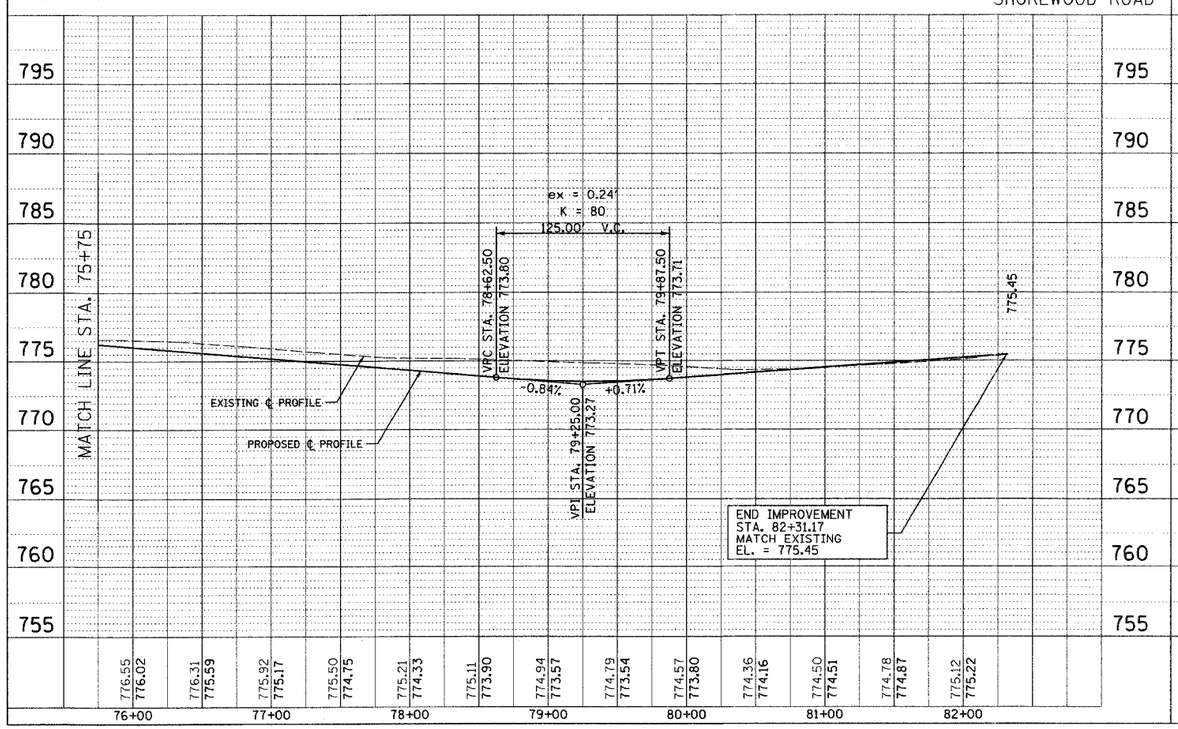

LAKE STREET

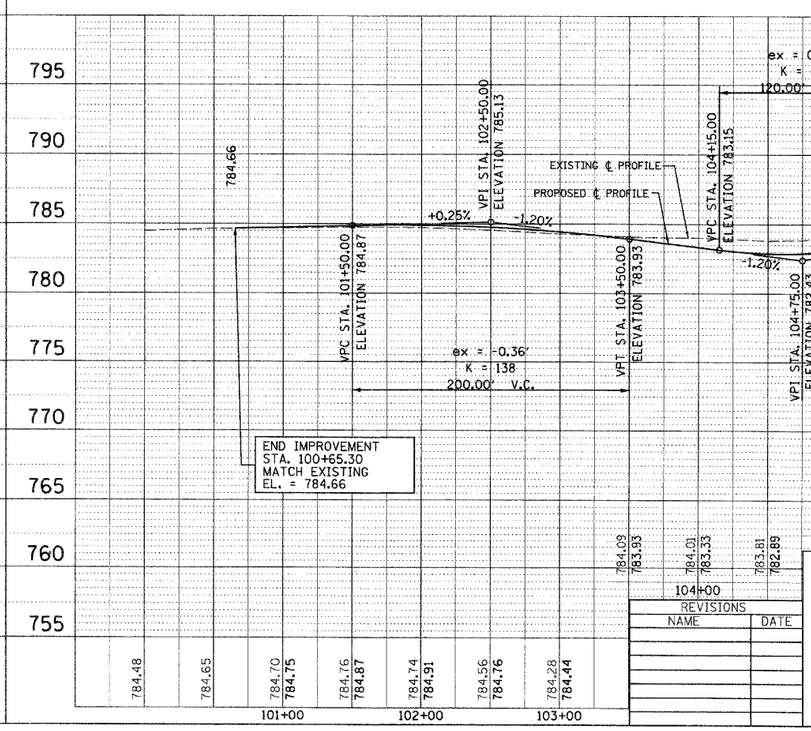

REVISIONS	
NAME	DATE

VILLAGE OF GRAYSLAKE

SHOREWOOD ROAD
IL ROUTE 83 TO ROLLINS ROAD

ROADWAY PLANS

SHOREWOOD ROAD - STA. 75+75 TO STA. 82+32
LAKE STREET - STA. 100+65.30 TO STA. 104+50

SCALE: HORIZ: 1" = 50' VERT: 1" = 5'
DATE: 4/21/06
DESIGNED BY: MTK
DRAWN BY: MTK/BB/GP
CHECKED BY:

PLAN
NOTE BOOK NO.
SURVEYED
PLOTTED
ALIGNMENT CHECKED
R.O.W. CHECKED
CADD FILE NAME
BY
DATE

PROFILE
NOTE BOOK NO.
SURVEYED
PLOTTED
GRADES CHECKED
B.M. NOTED
STRUCTURE NOTATIONS CHKD
BY
DATE