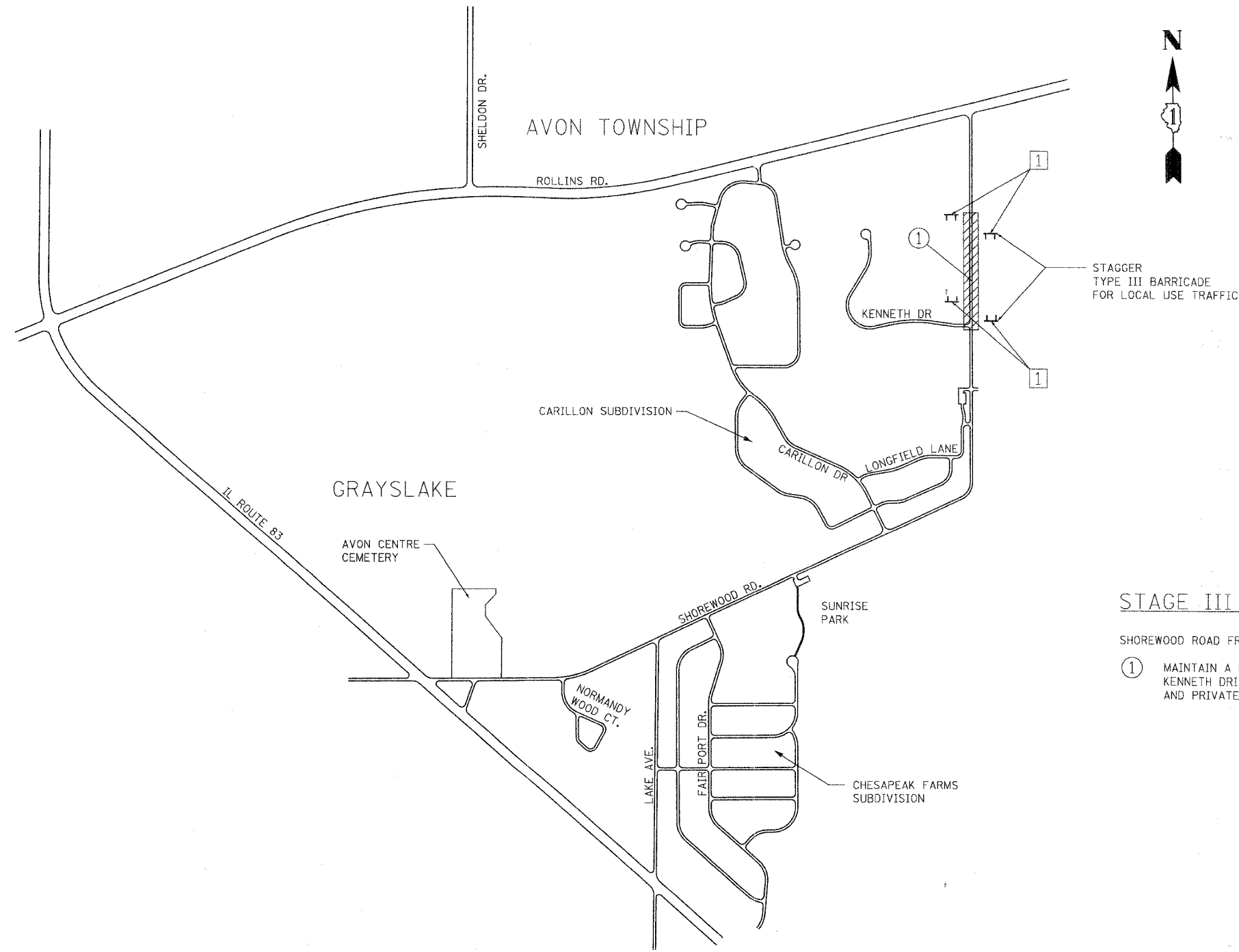


F.A. RTE.	SECTION	COUNTY	TOTAL SHEETS	SHEET NO.
	03-00052-00-PV	LAKE	78	22
STA.	TO STA.			
FED. ROAD DIST. NO.	ILLINOIS	FED. AID PROJECT		
CONTRACT NUMBER 63002				

PLAN	SUBMITTED	DATE
NOTE BOOK	BY	
NO.		




PROFILE	SUBMITTED	DATE
NOTE BOOK	BY	
NO.		



SCHEDULE OF SIGNS

SIGN NO.	SIGN TYPE	QUANTITY
1	ROAD CLOSED TO THRU TRAFFIC R11-4 6030	4

LEGEND

-  SIGN TYPE
-  TYPE III BARRICADE
-  STAGE CONSTRUCTION ZONE

NOTE: A STABILIZED CONSTRUCTION ENTRANCE SHALL BE PLACED AT ALL POINTS OF INGRESS OR EGRESS FROM THE ZONE.

STAGE III - CONSTRUCTION

SHOREWOOD ROAD FROM SOUTH EDGE OF KENNETH DRIVE TO SOUTH OF ROLLINS ROAD

- ① MAINTAIN A MINIMUM OF ONE LANE OF TRAFFIC ALONG SHOREWOOD ROAD BETWEEN KENNETH DRIVE AND ROLLINS ROAD TO PROVIDE ACCESS TO THE KENNETH DRIVE SUBDIVISION, AND PRIVATE RESIDENCES ALONG SHOREWOOD ROAD.

REVISIONS	
NAME	DATE

VILLAGE OF GRAYSLAKE
 SHOREWOOD ROAD
 IL ROUTE 83 TO ROLLINS ROAD
 SUGGESTED
 MAINTENANCE OF TRAFFIC
 STAGE III

SCALE:
 DATE: 11/06/07

DESIGNED BY: MTK
 DRAWN BY: MTK/BB/GP
 CHECKED BY: RP1