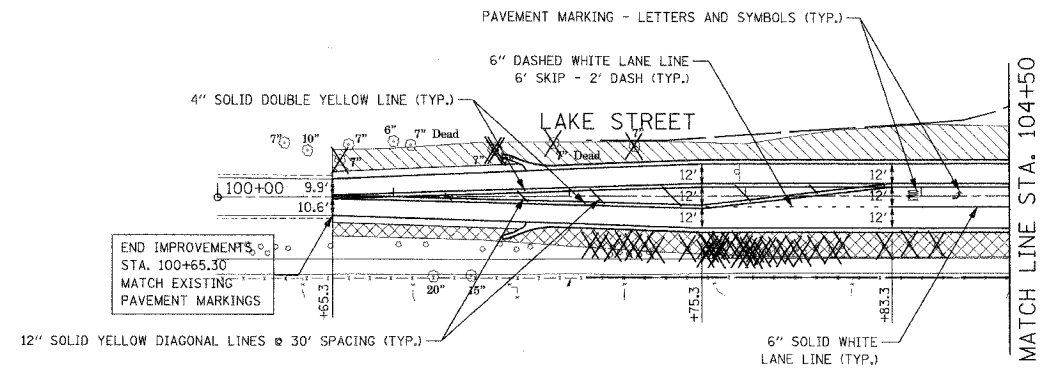
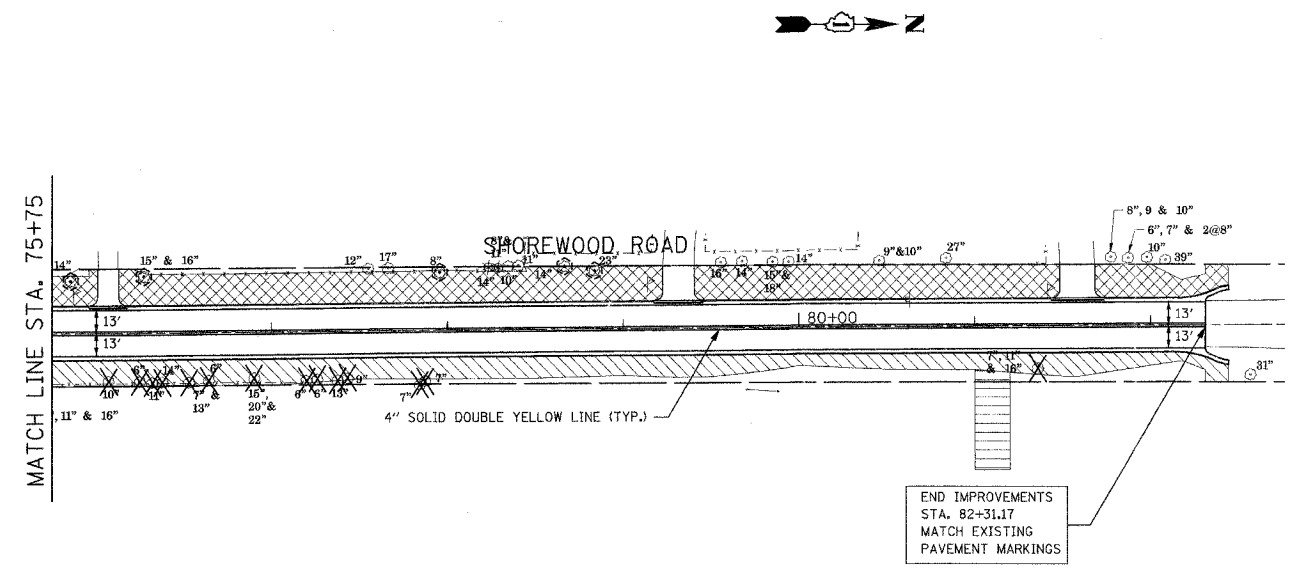
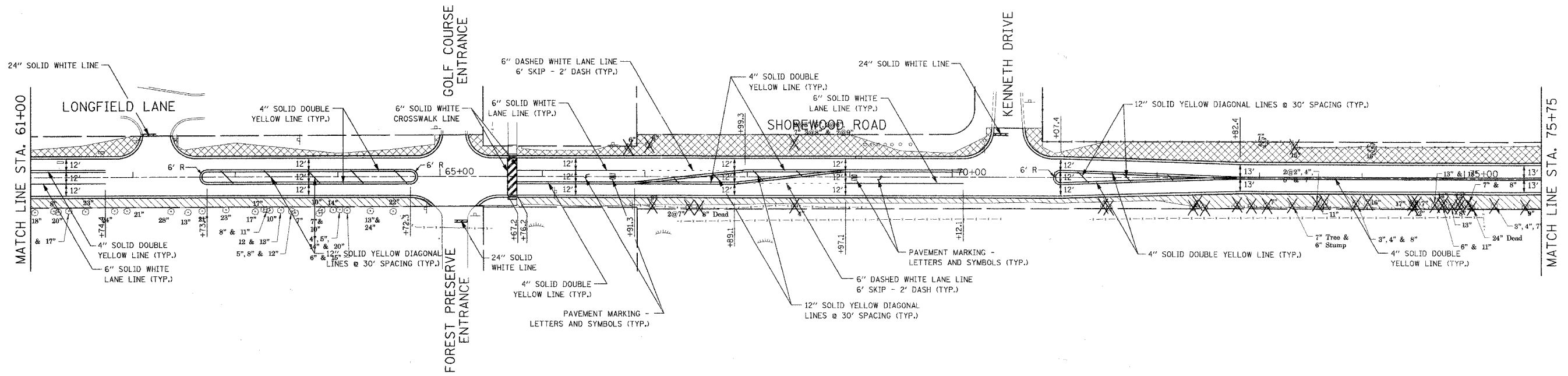


F.A. RTE.	SECTION	COUNTY	TOTAL SHEETS	SHEET NO.
D3-00052-00-PV	LAKE	LAKE	78	39
STA. 61+00	TO STA. 82+32			
FED. ROAD DIST. NO.	ILLINOIS	FED. AID PROJECT		
CONTRACT NUMBER 63002				

PLAN	SURVEYED	BY	DATE
	PLOTTED		
	CHECKED		
	BY		
	NO.		

PROFILE	SURVEYED	BY	DATE
	PLOTTED		
	CHECKED		
	BY		
	NO.		



- LEGEND
- X TREE REMOVAL
 - TREE TRUNK PROTECTION
 - ▨ SODDING, SALT TOLERANT
 - ▧ SEEDING, CLASS 2A
 - ▩ SEEDING, CLASS 4A
 - SEEDING, CLASS 4B

REVISIONS	
NAME	DATE

VILLAGE OF GRAYSLAKE
 SHOREWOOD ROAD
 IL ROUTE 83 TO ROLLINS ROAD
 PAVEMENT MARKING AND
 LANDSCAPING PLAN

SCALE: 1" = 50'
 DATE: 4/21/06

DESIGNED BY: MTK
 DRAWN BY: MTK/BB/GP
 CHECKED BY:

NOTE:
 ALL PAVEMENT MARKINGS IN ACCORDANCE
 WITH IDOT STANDARD 781001.