

STATE OF ILLINOIS  
 DEPARTMENT OF TRANSPORTATION  
 DIVISION OF HIGHWAYS

PLANS FOR PROPOSED  
 FEDERAL AID HIGHWAY

F. A. I. D. NO.	SECTION	COUNTY	TOTAL SHEETS	SHEET NO.
2947	08-00148-00-RS	COOK	011	001
STA.	TO STA.			
FED. ROAD DIST. NO.	ILLINOIS	FED. AID PROJECT		

CONTRACT #63044

INDEX OF SHEETS  
 SEE SHEET NO. 2

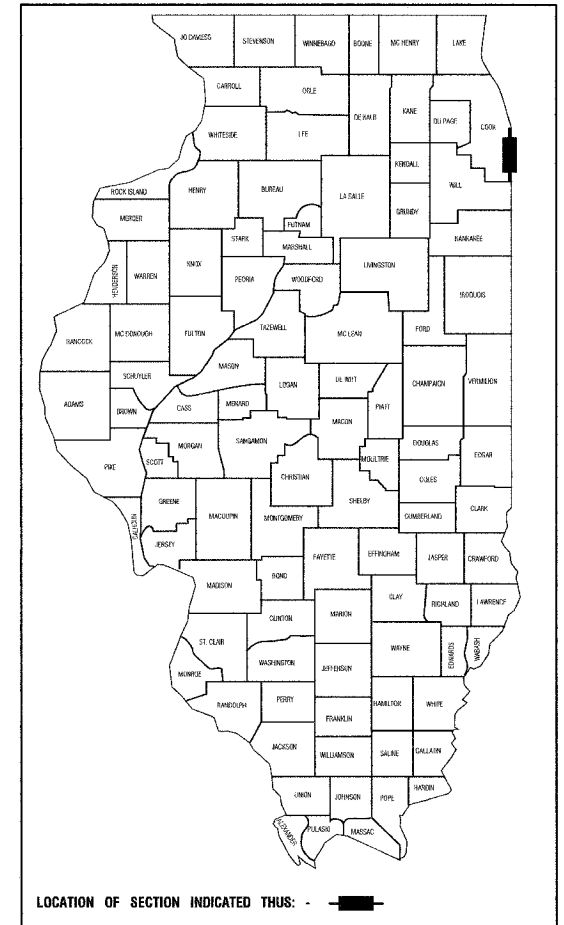
STATE STANDARDS  
 SEE SHEET NO. 2

SCALES  
 PLAN - 1"=50'  
 PROFILE HORIZ. - 1"=50'  
 PROFILE VERT. - 1"=5'  
 CROSS SECTIONS - 1"=10'

FAU 2947 (STATELINE ROAD)  
 FROM 155TH STREET TO RIVER OAKS DRIVE  
 ROADWAY RESURFACING  
 SECTION: 08-00148-00-RS  
 PROJECT: M-8003(959)  
 C-91-221-08  
 CITY of CALUMET CITY  
 COOK COUNTY

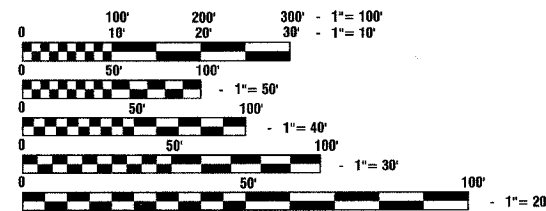
DESIGN DESIGNATION - STATELINE ROAD COLLECTOR  
 ADT: 6200 (2007)  
 100% OF DESIGN TRAFFIC IN DESIGN LANE

POSTED SPEED LIMIT - 35MPH



LOCATION OF SECTION INDICATED THUS: [Symbol]

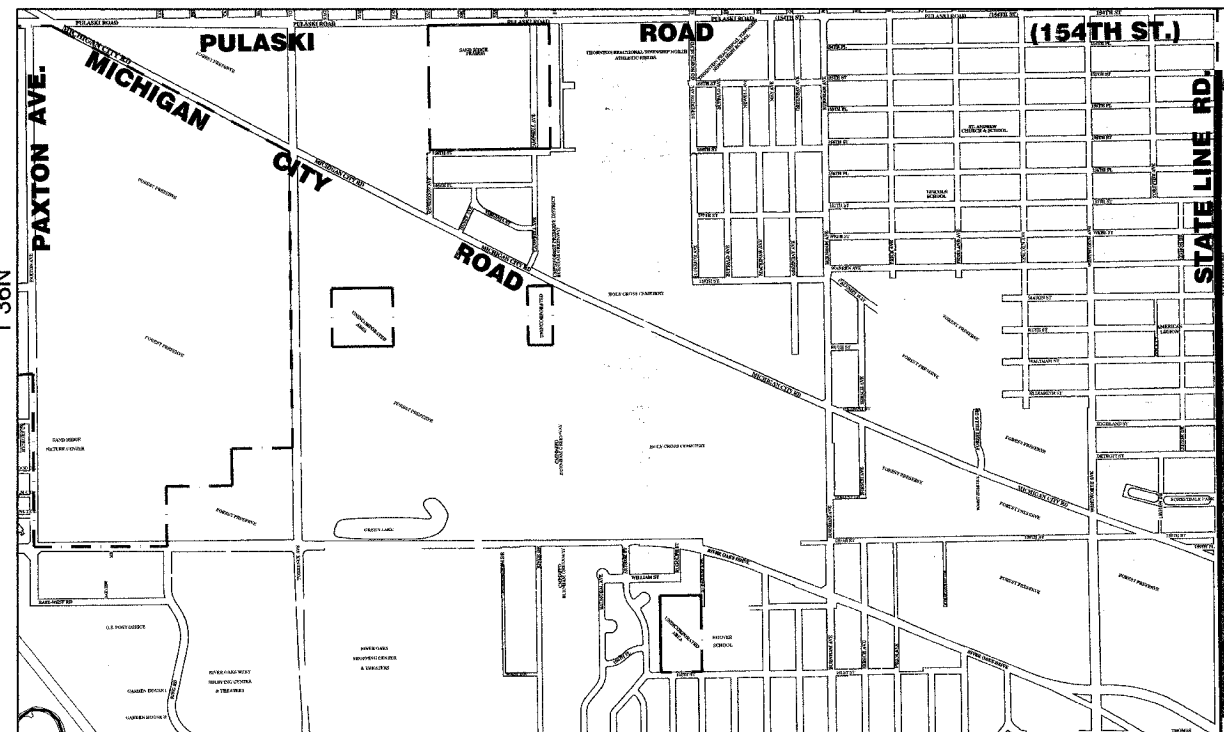
LOCATION MAP  
 NO SCALE



FULL SIZE PLANS HAVE BEEN PREPARED USING STANDARD ENGINEERING SCALES, REDUCED SIZED PLANS WILL NOT CONFORM TO STANDARD SCALES, IN MAKING MEASUREMENTS ON REDUCED PLANS, THE ABOVE SCALES MAY BE USED.

J.U.L.I.E.  
 JOINT UTILITY LOCATION INFORMATION FOR EXCAVATION  
 1-800-892-0123

CONTRACT NO. 63044



THORNTON TOWNSHIP  
 GROSS AND NET LENGTH=6488 FEET=1.23 MILES

PROJECT ENDS  
 STA 70+08

PROJECT BEGINS  
 STA 5+20

STATE OF ILLINOIS  
 DEPARTMENT OF TRANSPORTATION

APPROVED May 7 2008  
*Michelle M. Kavanagh* LOCAL AGENCY OFFICER

PASSED MAY 22 2008  
*Christopher Holt* DISTRICT ENGINEER OF LOCAL ROADS & STREETS

RELEASING FOR BID REVIEW May 22 2008  
 BASED ON LIMITED REVIEW *Diana M. O'Keefe* DEPUTY DIRECTOR OF HIGHWAYS, REGION ONE ENGINEER

PRINTED BY AUTHORITY OF THE STATE OF ILLINOIS

PREPARED BY OR UNDER THE  
 DIRECT SUPERVISION OF:

*[Signature]*  
 5/7/08



FIELD ENGINEER-MELCHOR MANGOBA (847) 705-4408  
 CONSULTANTS: ROBINSON ENGINEERING, LTD. 708-331-8700  
 CONTACT ENGINEER: RON WEDEMAN