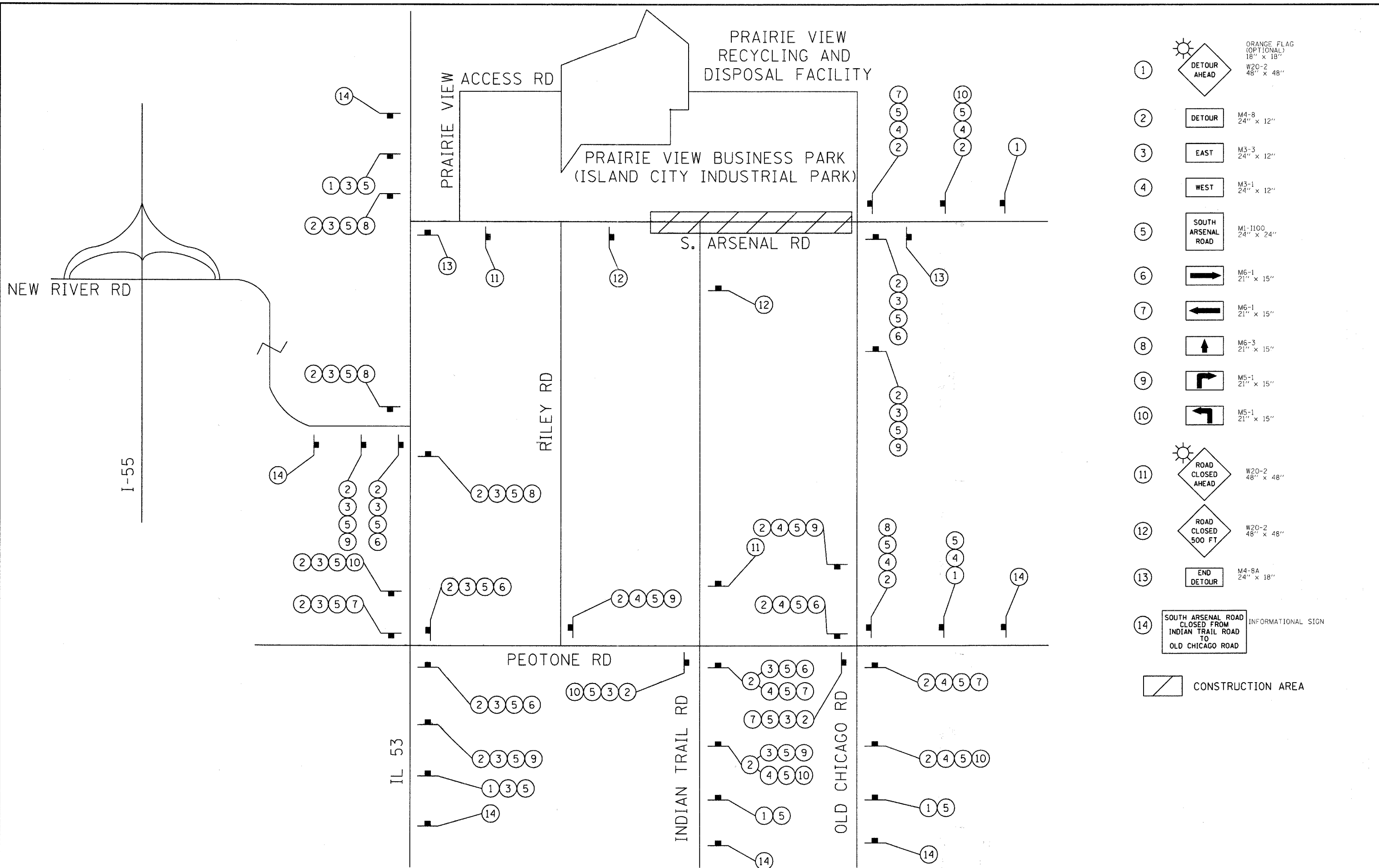













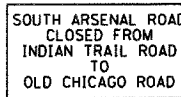


6/16/2008 K:\Projects\Boller Arsenal Development Authority\South Arsenal Road\East\CADD\Sheet\43 Detour-01.sht



- ①  **DETOUR AHEAD** ORANGE FLAG (OPTIONAL) 18" x 18" W20-2 48" x 48"
- ②  **DETOUR** M4-8 24" x 12"
- ③  **EAST** M3-3 24" x 12"
- ④  **WEST** M3-1 24" x 12"
- ⑤  **SOUTH ARSENAL ROAD** M1-1100 24" x 24"
- ⑥  **M6-1** 21" x 15"
- ⑦  **M6-1** 21" x 15"
- ⑧  **M6-3** 21" x 15"
- ⑨  **M5-1** 21" x 15"
- ⑩  **M5-1** 21" x 15"
- ⑪  **ROAD CLOSED AHEAD** W20-2 48" x 48"
- ⑫  **ROAD CLOSED 500 FT** W20-2 48" x 48"
- ⑬  **END DETOUR** M4-8A 24" x 18"
- ⑭  **SOUTH ARSENAL ROAD CLOSED FROM INDIAN TRAIL ROAD TO OLD CHICAGO ROAD** INFORMATIONAL SIGN

 CONSTRUCTION AREA

ESI CONSULTANTS, LTD
 1978 N. MILL STREET, SUITE 100
 NAPERVILLE, IL 60563
 (630) 420-1700
 WWW.ESICONCONSULTANTS.LTD.COM
 ILLINOIS DEPARTMENT OF PROFESSIONAL REGULATION REGISTRATION #164-003885

DESIGNED - JRS	REVISED -
DRAWN - DJN	REVISED -
CHECKED - MAR	REVISED -
DATE - 6/16/2008	REVISED -

STATE OF ILLINOIS
 DEPARTMENT OF TRANSPORTATION

DETOUR PLAN

SCALE: N/A SHEET NO. OF SHEETS STA. TO STA.

F.A. RTE.	SECTION	COUNTY	TOTAL SHEETS	SHEET NO.
	08-00039-00-FP	WILL	89	43
FED. ROAD DIST. NO.		ILLINOIS FED. AID PROJECT		
		CONTRACT NO. 63066		