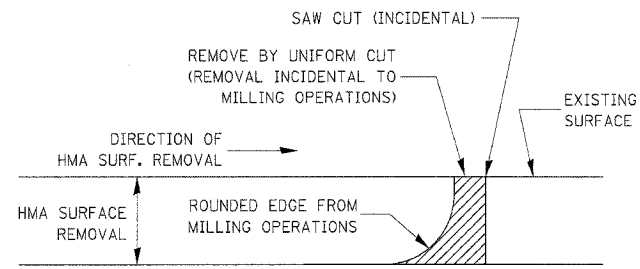


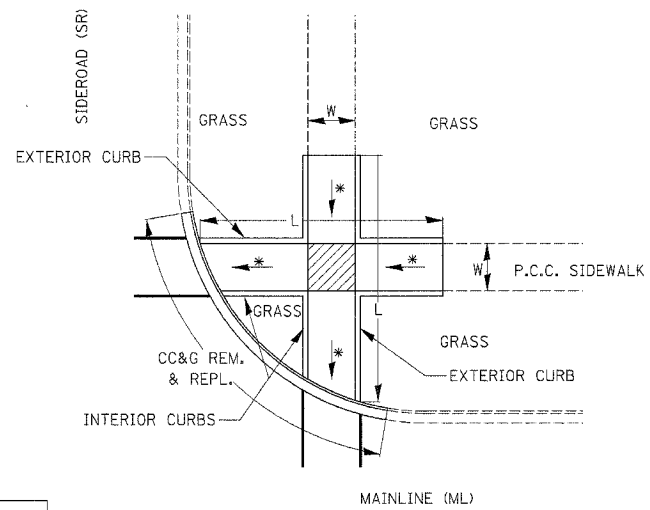
F.A.P. RTE.	SECTION	COUNTY	TOTAL SHEETS	SHEET NO.
326	(111CS) W&RS-2I	GRUNDY	85	54
STA.		TO STA.		
FED. ROAD DIST. NO. 1		ILLINOIS	FED. AID PROJECT	



NOTE:
WHEN MILLING OPERATIONS PRODUCE A ROUNDED EDGE, THEN A SAW CUT SHALL BE USED TO MANUFACTURE A PERPENDICULAR EDGE AS SHOWN IN THE DETAIL. THE ENGINEER SHALL BE THE SOLE JUDGE CONCERNING THE USE OF THIS DETAIL

HMA DETAIL AT BUTT JOINTS

406-8

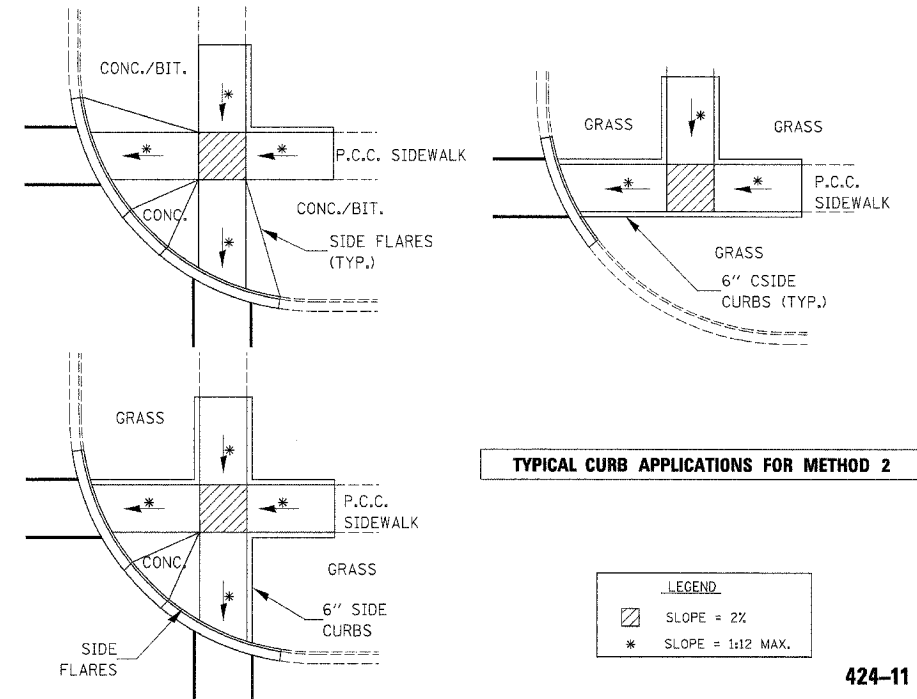


LEGEND

	SLOPE = 2%
*	SLOPE = 1:12 MAX.

METHOD 2

424-10
ADA SIDEWALK
ACCESSIBILITY RAMPS

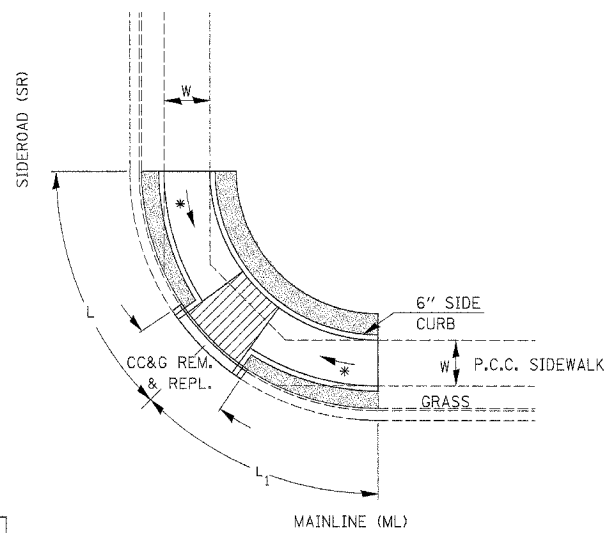


TYPICAL CURB APPLICATIONS FOR METHOD 2

LEGEND

	SLOPE = 2%
*	SLOPE = 1:12 MAX.

424-11

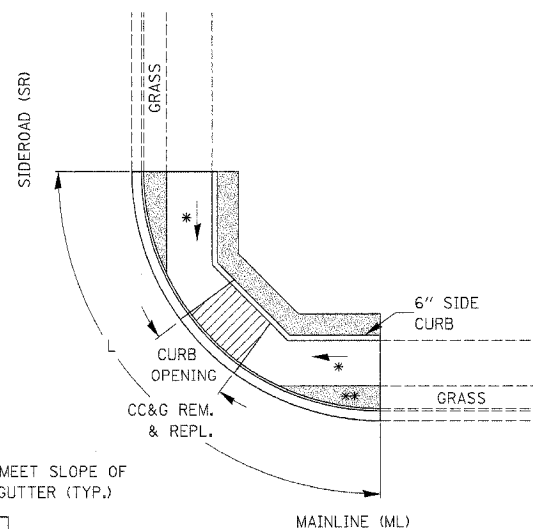


LEGEND

	SLOPE = 2%
*	SLOPE = 1:12 MAX.

METHOD 6

424-22
ADA SIDEWALK
ACCESSIBILITY RAMPS



** SOD TO BE SLOPED TO MEET SLOPE OF SIDEWALK AND CURB & GUTTER (TYP.)

LEGEND

	SLOPE = 2%
*	SLOPE = 1:12 MAX.

METHOD 6

424-23
ADA SIDEWALK
ACCESSIBILITY RAMPS

REVISIONS	
NAME	DATE

ILLINOIS DEPARTMENT OF TRANSPORTATION
DISTRICT DETAILS
IL ROUTE 47
GRUNDY COUNTY

SCALE: NTS
DATE: 09/2007
DRAWN BY: KHH
CHECKED BY: FML

IL ROUTE 47 - DISTRICT DETAILS

PLT DATE = 08/15/07
FILE NAME = 406-8
PLT SCALE = 1/8\"/>