

F.A.S. RTE.	SECTION	COUNTY	TOTAL SHEETS	SHEET NO.
1832	5BR-2	WASHINGTON	97	1

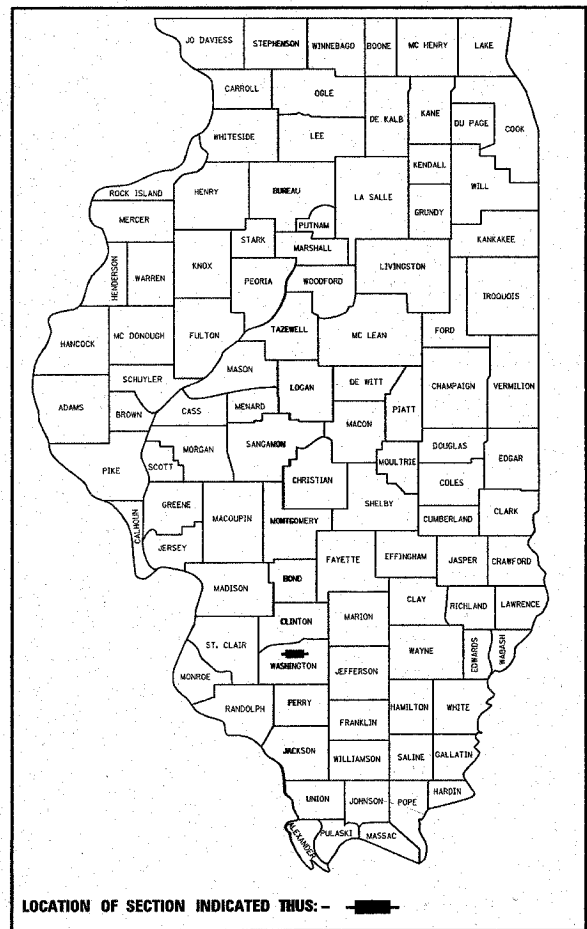
FL 98

STATE OF ILLINOIS  
DEPARTMENT OF TRANSPORTATION  
DIVISION OF HIGHWAYS

**PROPOSED  
HIGHWAY PLANS**

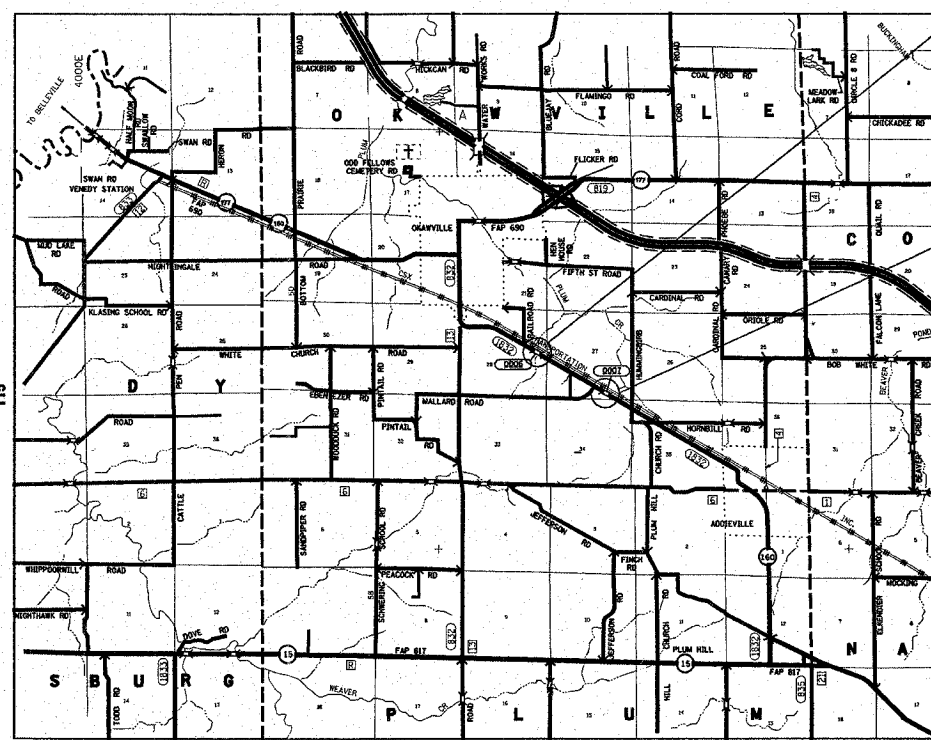
FAS ROUTE 1832 (IL 160)  
SECTION 5BR-2  
PROJECT NO. RS-BRS1832 (101)  
STRUCTURE REPLACEMENT OVER PLUM CREEK  
& PLUM CREEK BRANCH  
WASHINGTON COUNTY

D-98-091-05



LOCATION OF SECTION INDICATED THUS: -

C-98-116-05



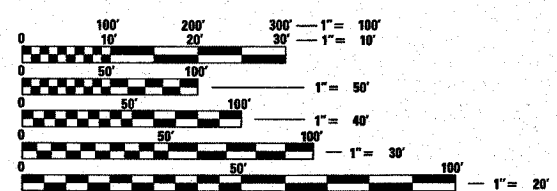
PROJECT LOCATION  
IL 160 OVER PLUM CREEK  
SN 095-0006(E) 0077(P)  
STA 1453 + 15.00

PROJECT LOCATION  
IL 160 OVER PLUM CREEK BRANCH  
SN 095-0007(E) 0078(P)  
STA 1515 + 00.00

FOR INDEX OF SHEETS, SEE SHEET NO. 2

PROJECT ENGINEER: PATTI LeBEAU (618) 346-3179  
SQUAD CONTACT: ART MUEHLFELD (618) 346-3209

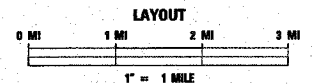
MICROFILMED \_\_\_\_\_  
REEL NUMBER \_\_\_\_\_  
AWARDED \_\_\_\_\_  
RESIDENT ENGINEER \_\_\_\_\_  
AS BUILT CHANGES WERE MADE  
ON THE FOLLOWING SHEETS



FULL SIZE PLANS HAVE BEEN PREPARED USING STANDARD  
ENGINEERING SCALES. REDUCED SIZED PLANS WILL NOT  
CONFORM TO STANDARD SCALES. IN MAKING MEASUREMENTS  
ON REDUCED PLANS, THE ABOVE SCALES MAY BE USED.

J.U.L.I.E.  
JOINT UTILITY LOCATION INFORMATION FOR EXCAVATION  
1-800-892-0123

TRAFFIC DATA:  
ADT: 1200 (2008)  
1600 (2028)  
SU: 3.5%  
MU: 2.6%



GROSS LENGTH: SN 095-0077 = 64 FT (ABUT. TO ABUT.)  
SN 095-0078 = 35 FT (OUT TO OUT OF HEADWALL)

SN 095-0077 LATITUDE: 38.41394 LONGITUDE: 89.53311  
SN 095-0078 LATITUDE: 38.40683 LONGITUDE: 89.51794

STATE OF ILLINOIS  
DEPARTMENT OF TRANSPORTATION  
DIVISION OF HIGHWAYS

SUBMITTED Dec 12 20 07  
May Adams  
DEPUTY DIRECTOR OF HIGHWAYS  
REGION FIVE ENGINEER

February 1, 20 08  
Eric E. Harshbarger  
ENGINEER OF DESIGN AND ENVIRONMENT

February 1, 20 08  
Christine M. Reed  
DIRECTOR, DIVISION OF HIGHWAYS

**PRINTED BY THE AUTHORITY  
OF THE STATE OF ILLINOIS**

CONTRACT NO. 76949