CONTRACT NO. 76949

F.A.S. RTE.	SECTION	COUNTY	TOTAL SHEETS	SHEET NO.
1832	5BR-2	WASHINGTON	97	17
STA. 1444+00.00		TO STA. 1450+00.00		
FED. ROAD DIST. NO. _	ILLINOIS	FED. AID PROJECT		

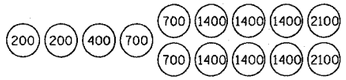

SAND MODULE IMPACT ATTENUATOR LAYOUT
(IF OPTION USED)

NOTES:

1. THE CONTRACTOR SHALL MAINTAIN ACCESS TO PRIVATE AND FIELD ENTRANCES LOCATED WITHIN THE LIMITS OF THE PROJECT.
2. TRAFFIC CONTROL & PROTECTION, STANDARD 701321 (SPECIAL) INCLUDES BOTH STAGE I & II AND ANY ADDITIONAL SIGNING OR TRAFFIC CONTROL DEVICES SHOWN ON THE STAGE CONSTRUCTION PLANS.
3. ALL ADDITIONAL TRAFFIC SIGNAL HEADS, LOOP DETECTORS AND ASSOCIATED EQUIPMENT REQUIRED TO MAINTAIN ACCESS AT THE FIELD AND DRIVEWAY ENTRANCES SHALL BE INCLUDED IN THE COST OF "TEMPORARY BRIDGE TRAFFIC SIGNALS"
4. THE COST OF "BARRICADES, TYPE III" SHALL BE INCLUDED IN THE COST OF "TRAFFIC CONTROL AND PROTECTION, STANDARD 701321 (SPECIAL)".
5. ALL SIDEROADS AND ENTRANCES WITHIN TRAFFIC CONTROL SHALL HAVE "NO TURN ON RED" AND "STOP HERE ON RED" SIGNS. THE COST SHALL BE INCLUDED IN THE COST OF "TRAFFIC CONTROL AND PROTECTION, STANDARD 701321 (SPECIAL)".

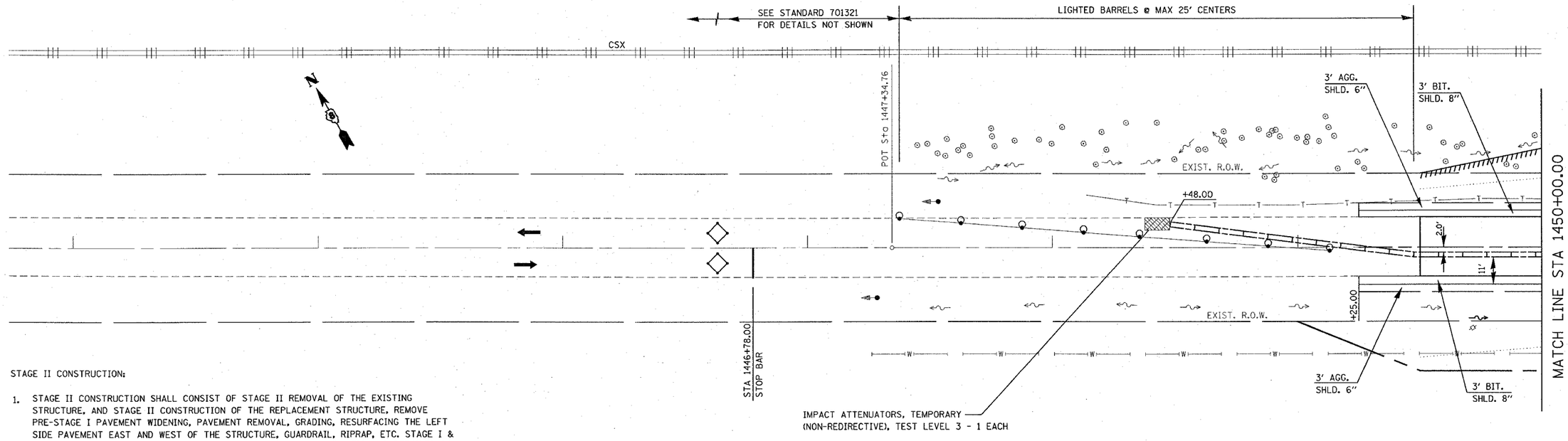

STAGE II CONSTRUCTION:

1. STAGE II CONSTRUCTION SHALL CONSIST OF STAGE II REMOVAL OF THE EXISTING STRUCTURE, AND STAGE II CONSTRUCTION OF THE REPLACEMENT STRUCTURE, REMOVE PRE-STAGE I PAVEMENT WIDENING, PAVEMENT REMOVAL, GRADING, RESURFACING THE LEFT SIDE PAVEMENT EAST AND WEST OF THE STRUCTURE, GUARDRAIL, RIPRAP, ETC. STAGE I & II. CONSTRUCTION SHALL BE DONE ACCORDING TO STAGE CONSTRUCTION AS DETAILED IN THE BRIDGE PLANS. TRAFFIC CONTROL SHALL BE IN ACCORDANCE WITH THE APPLICABLE PORTIONS OF STANDARD 701321 AND AS DETAILED IN THE STAGE CONSTRUCTION PLANS. THIS TRAFFIC CONTROL SHALL BE PAID FOR AS TRAFFIC CONTROL AND PROTECTION 701321 (SPECIAL).

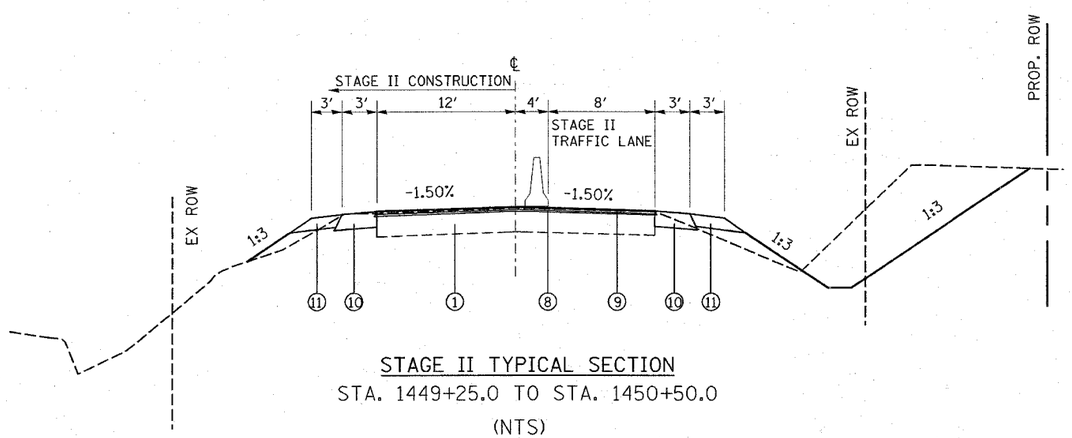

STAGE II TYPICAL SECTION
STA. 1449+25.0 TO STA. 1450+50.0
(NTS)

LEGEND

① EXISTING PAVEMENT
⑤ PROPOSED HOT-MIX ASPHALT BASE COURSE WIDENING 9"
⑧ PROPOSED HOT-MIX ASPHALT BINDER COURSE (VARIES 0.75" TO 15")
⑨ PROPOSED HOT-MIX ASPHALT SURFACE COURSE 1 1/2 "
⑩ PROPOSED HOT-MIX ASPHALT SHOULDERS, 8"
⑪ PROPOSED AGGREGATE SHOULDER 6"

LEGEND:

- STRUCTURE REMOVAL
- PAVEMENT REMOVAL
- TEMPORARY CONCRETE BARRIER
- IMPACT ATTENUATOR
- INDUCTION LOOP DETECTOR
- DRUM WITH STEADY BURNING LIGHT
- SIGNALIZED TWO-WAY TRAFFIC LANE
- TEMPORARY BRIDGE TRAFFIC SIGNAL
- TYPE III BARRICADE

SN 095-0077

20' 0 20' 40'
SCALE: 1" = 20'

REVISIONS	
NAME	DATE

ILLINOIS DEPARTMENT OF TRANSPORTATION

SUGGESTED STAGE II CONSTRUCTION

FAS ROUTE 1832
SECTION 5BR-2
WASHINGTON COUNTY

SCALE: VERT. HORIZ.
DATE
DRAWN BY
CHECKED BY

PLOT DATE = 12/7/2007
FILE NAME = c:\projects\ed50\105\plan\stage8710f5a.dgn
PLOT SCALE = 20.0000 ' / IN.
USER NAME = galish