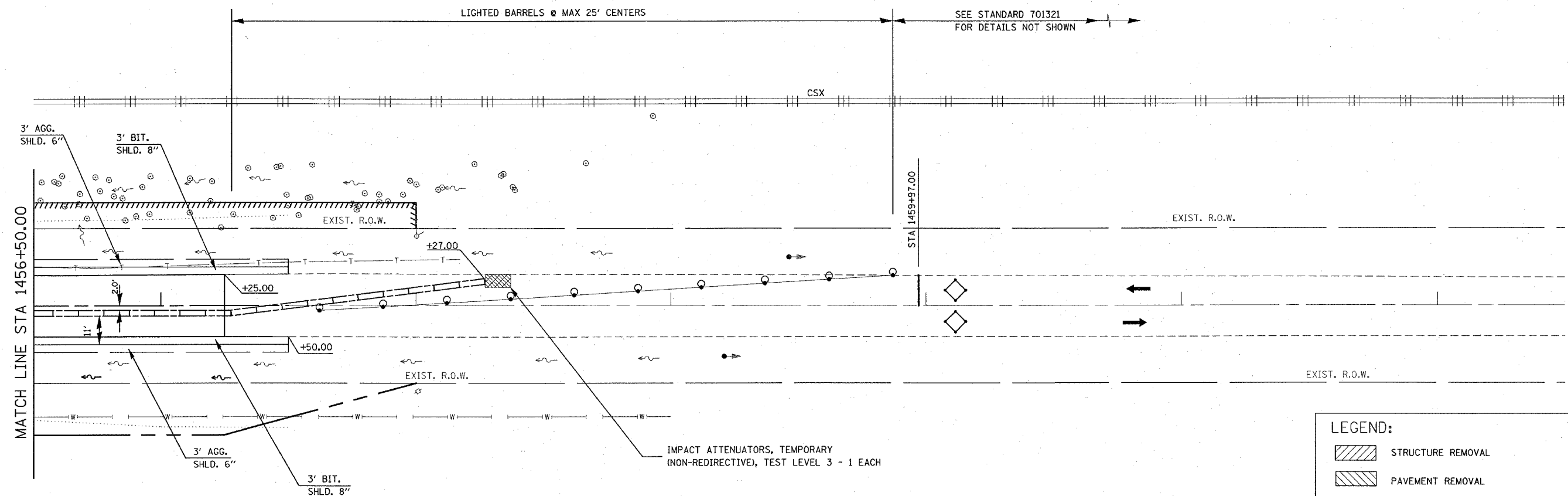
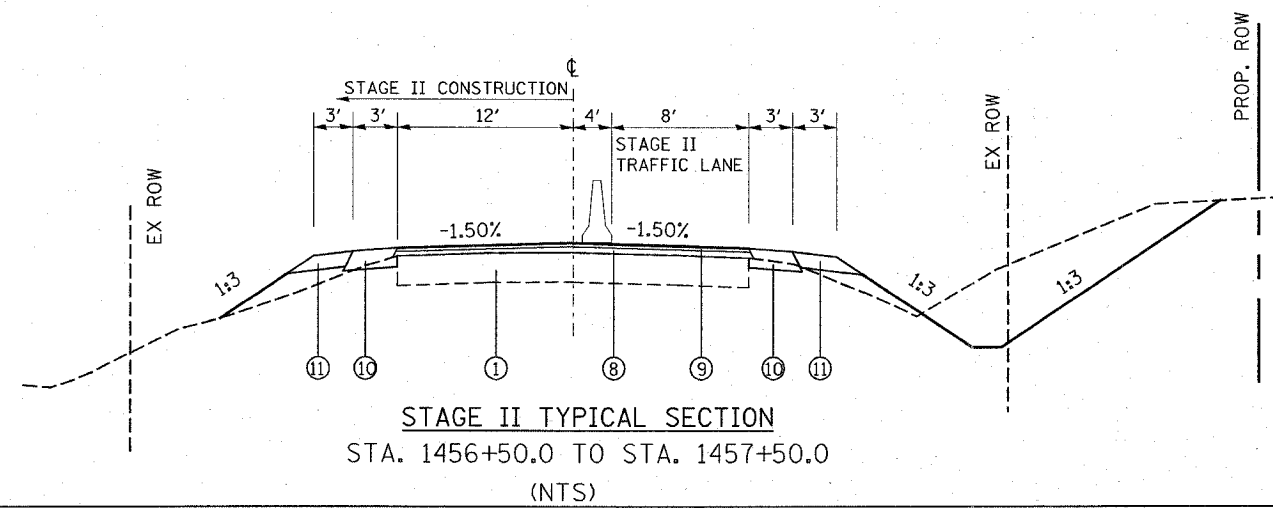


CONTRACT NO. 76949				
F.A.S. RTE.	SECTION	COUNTY	TOTAL SHEETS	SHEET NO.
1832	5BR-2	WASHINGTON	97	19
STA. 1456+50.00		TO STA. 1462+00.00		
FED. ROAD DIST. NO. 1		ILLINOIS FED. AID PROJECT		

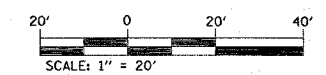


**LEGEND:**

	STRUCTURE REMOVAL
	PAVEMENT REMOVAL
	TEMPORARY CONCRETE BARRIER
	IMPACT ATTENUATOR
	INDUCTION LOOP DETECTOR
	DRUM WITH STEADY BURNING LIGHT
	SIGNALIZED TWO-WAY TRAFFIC LANE
	TEMPORARY BRIDGE TRAFFIC SIGNAL
	TYPE III BARRICADE



- LEGEND**
- ① EXISTING PAVEMENT
  - ⑤ PROPOSED HOT-MIX ASPHALT BASE COURSE WIDENING 9"
  - ⑧ PROPOSED HOT-MIX ASPHALT BINDER COURSE (VARIES 0.75" TO 15")
  - ⑨ PROPOSED HOT-MIX ASPHALT SURFACE COURSE 1 1/2 "
  - ⑩ PROPOSED HOT-MIX ASPHALT SHOULDERS, 8"
  - ⑪ PROPOSED AGGREGATE SHOULDER 6"



SN 095-0077

REVISIONS		ILLINOIS DEPARTMENT OF TRANSPORTATION	
NAME	DATE	SUGGESTED STAGE II CONSTRUCTION	
		FAS ROUTE 1832	
		SECTION 5BR-2	
		WASHINGTON COUNTY	
		SCALE: VERT.	DRAWN BY
		HORIZ.	CHECKED BY
		DATE	

PLOT DATE = 12/7/2007  
FILE NAME = c:\projects\1832\plan\stage0905a.dgn  
PLOT SCALE = 20.0000' / 1" IN.  
USER NAME = gellin