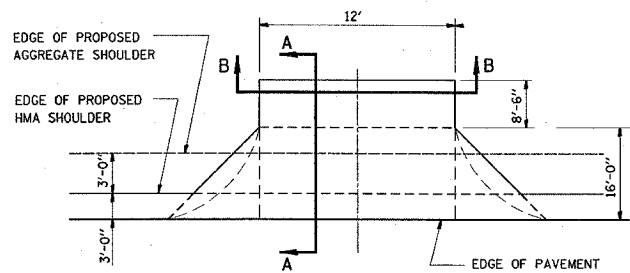


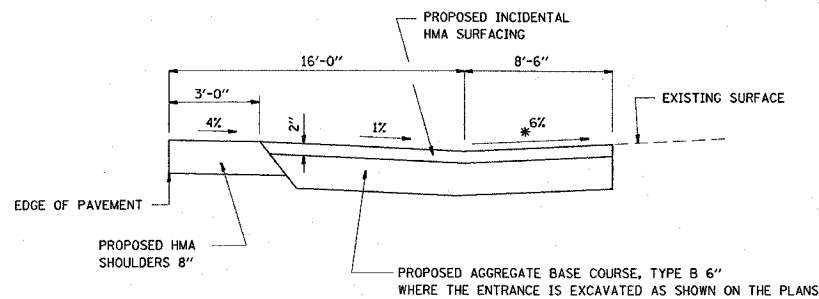
F.A.S. RTE.	SECTION	COUNTY	TOTAL SHEETS	SHEET NO.
1832	5BR-2	WASHINGTON	97	23
STA.		TO STA.		
FED. ROAD DIST. NO.		ILLINOIS FED. AID PROJECT		

DETAIL OF HMA ENTRANCES

P.E. AT STA. 1455+97.90

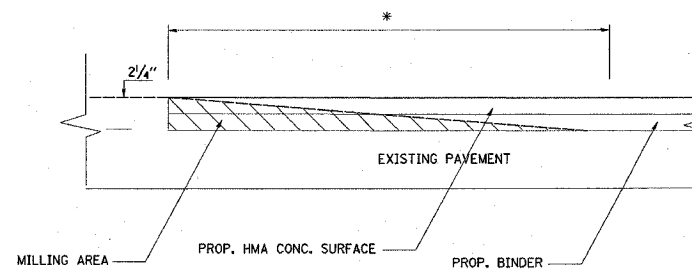


PLAN

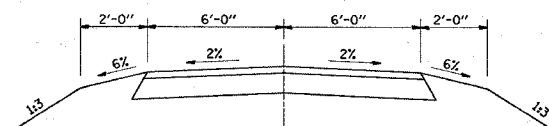


SECTION A-A WITH POSITIVE GRADE

* SEE CROSS SECTIONS FOR SLOPES



HMA SURFACE REMOVAL DETAIL
 * BEGINNING STA. 1449+25.0 TO STA. 1450+31.88
 ENDING STA. 1457+19.35 TO STA. 1457+00.00
 S.N. 095-0077



SECTION B-B

PLOT DATE = 10/27/2007
 FILE NAME = c:\p1\1455+97.90\plan\p1455+97.90.dgn
 PLOT SCALE = 5/8" = 1'-0"
 REFERENCE = #REF*

DRAWING NOT TO SCALE

REVISIONS	
NAME	DATE

ILLINOIS DEPARTMENT OF TRANSPORTATION

ENTRANCE DETAILS

FAS ROUTE 1832
 SECTION 5BR-2
 WASHINGTON COUNTY

SCALE: VERT.
 HORIZ.
 DATE

DRAWN BY
 CHECKED BY

S.N. 095-0077