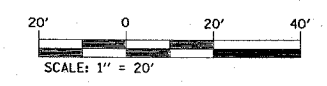
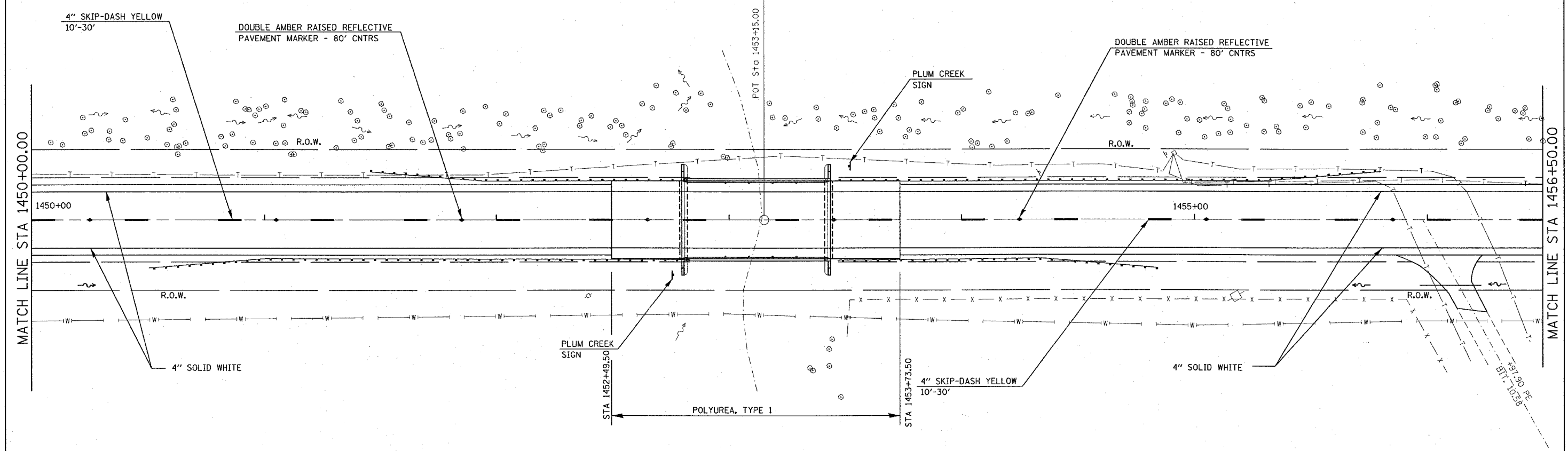



CONTRACT NO. 76949				
F.A.S. RTE.	SECTION	COUNTY	TOTAL SHEETS	SHEET NO.
1832	5BR-2	WASHINGTON	97	25
STA. 1450+00.00		TO STA. 1456+50.00		
FED. ROAD DIST. NO. ILLINOIS		FED. AID PROJECT		



SN 095-0077

REVISIONS	
NAME	DATE

ILLINOIS DEPARTMENT OF TRANSPORTATION  
**PAVEMENT MARKING PLANS**  
 FAS ROUTE 1832  
 SECTION 5BR-2  
 WASHINGTON COUNTY

SCALE: VERT. \_\_\_\_\_  
 HORIZ. \_\_\_\_\_  
 DATE \_\_\_\_\_

DRAWN BY \_\_\_\_\_  
 CHECKED BY \_\_\_\_\_

PLOT DATE = 12/7/2007  
 PLOT SCALE = 1" = 20'  
 USER NAME = gcalish