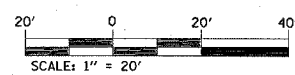
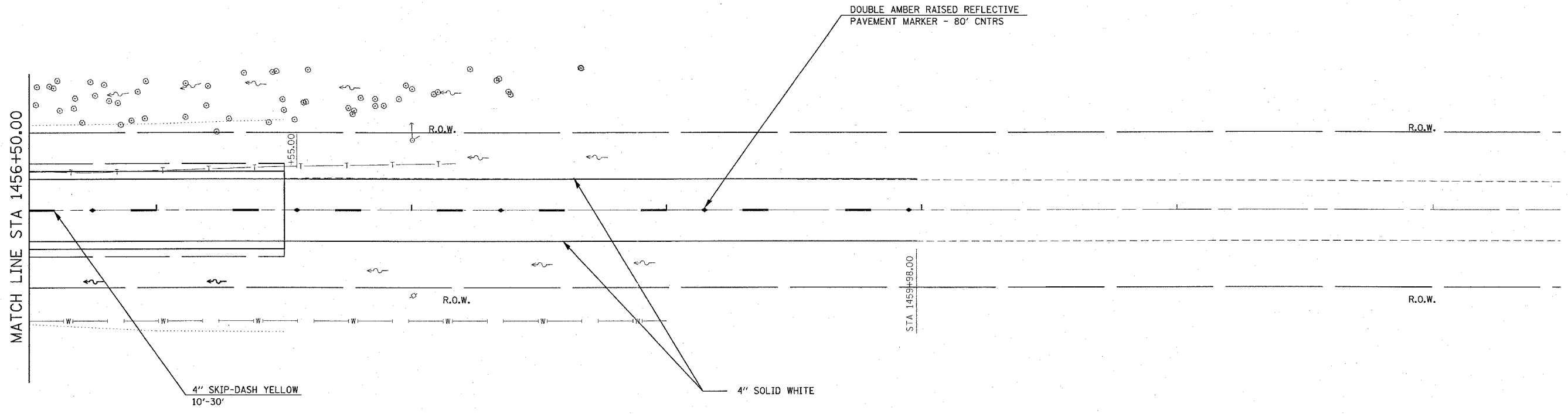



F.A.S. RTE.	SECTION	COUNTY	TOTAL SHEETS	SHEET NO.
1832	5BR-2	WASHINGTON	97	26
STA. 1456+50.00		TO STA. 1462+00.00		
FED. ROAD DIST. NO. _		ILLINOIS	FED. AID PROJECT	



SN 095-0077

REVISIONS	
NAME	DATE

ILLINOIS DEPARTMENT OF TRANSPORTATION  
**PAVEMENT MARKING PLANS**  
 FAS ROUTE 1832  
 SECTION 5BR-2  
 WASHINGTON COUNTY

SCALE: VERT. \_\_\_\_\_  
 HORIZ. \_\_\_\_\_

DATE \_\_\_\_\_ DRAWN BY \_\_\_\_\_  
 CHECKED BY \_\_\_\_\_

PLT DATE = 12/7/2007  
 FILE NAME = c:\pwork\va\wd\9105\plan\tag\69185.dgn  
 USER NAME = galrh