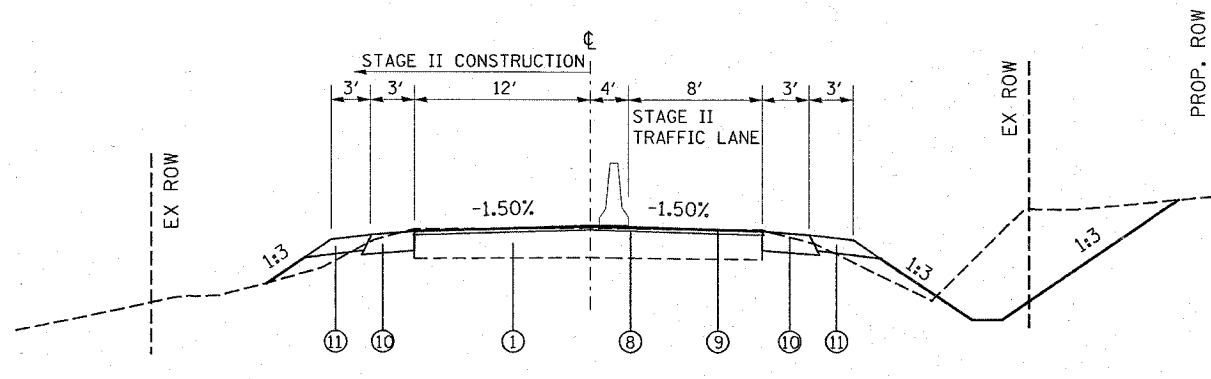
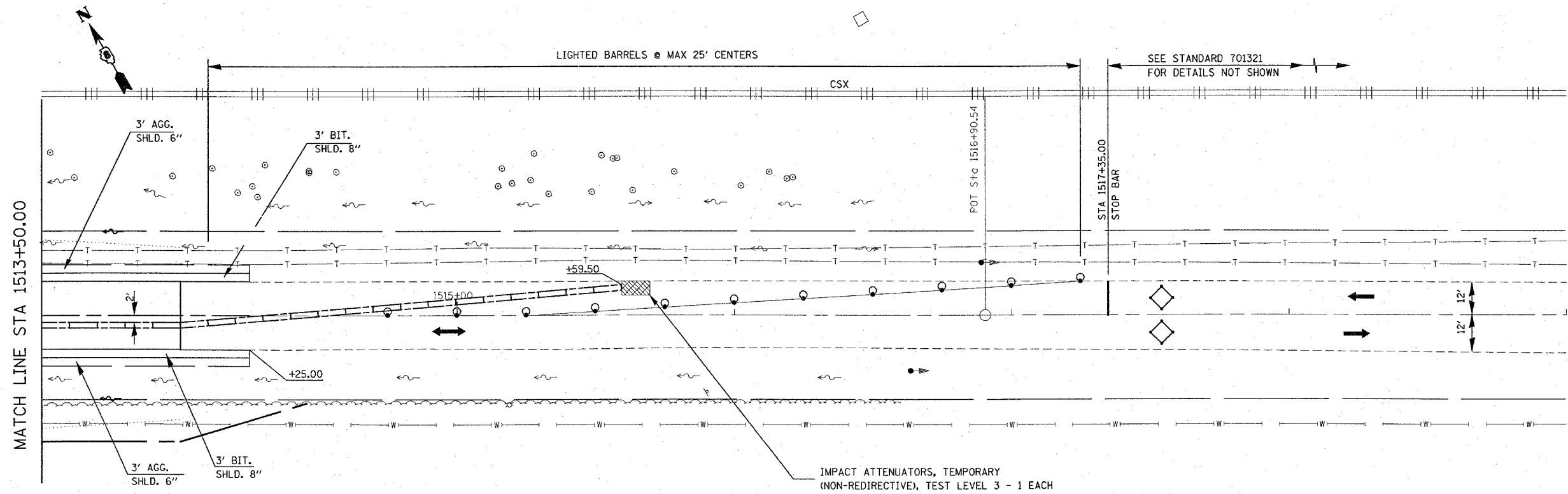


F.A.S. RTE.	SECTION	COUNTY	TOTAL SHEETS	SHEET NO.
1832	5BR-2	WASHINGTON	97	64
STA. _____		TO STA. _____		
FED. ROAD DIST. NO. _____		ILLINOIS FED. AID PROJECT		

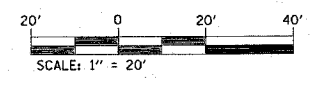


STAGE II TYPICAL SECTION  
STA. 1513+50.0 TO STA. 1514+25.0  
(NTS)

PLOT DATE = 12/7/2007  
FILE NAME = c:\projects\76949\1832\5br-2\stage02.dgn  
PLOT SCALE = 20.0000 / IN  
USER NAME = gnlrh

- LEGEND
- ① EXISTING PAVEMENT
  - ⑤ PROPOSED HOT-MIX ASPHALT BASE COURSE WIDENING 9"
  - ⑧ PROPOSED HOT-MIX ASPHALT BINDER COURSE (VARIES 0.75" TO 15")
  - ⑨ PROPOSED HOT-MIX ASPHALT SURFACE COURSE 1 1/2 "
  - ⑩ PROPOSED HOT-MIX ASPHALT SHOULDERS, 8"
  - ⑪ PROPOSED AGGREGATE SHOULDER 6"

- LEGEND:
- STRUCTURE REMOVAL
  - PAVEMENT REMOVAL
  - TEMPORARY CONCRETE BARRIER
  - IMPACT ATTENUATOR
  - INDUCTION LOOP DETECTOR
  - DRUM WITH STEADY BURNING LIGHT
  - SIGNALIZED TWO-WAY TRAFFIC LANE
  - TEMPORARY BRIDGE TRAFFIC SIGNAL
  - TYPE III BARRICADE



REVISIONS	
NAME	DATE

SN 095-0078

ILLINOIS DEPARTMENT OF TRANSPORTATION

**SUGGESTED STAGE II CONSTRUCTION**

FAS ROUTE 1832  
SECTION 5BR-2  
WASHINGTON COUNTY

SCALE: VERT. \_\_\_\_\_  
HORIZ. \_\_\_\_\_

DATE \_\_\_\_\_ DRAWN BY \_\_\_\_\_  
CHECKED BY \_\_\_\_\_