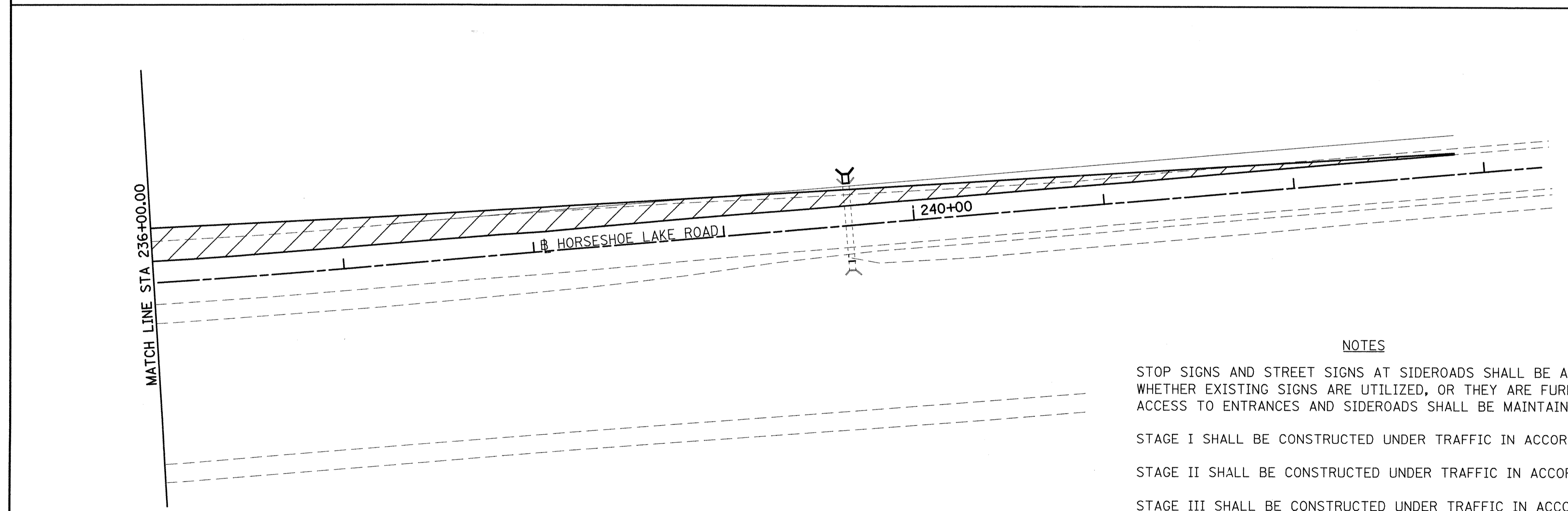
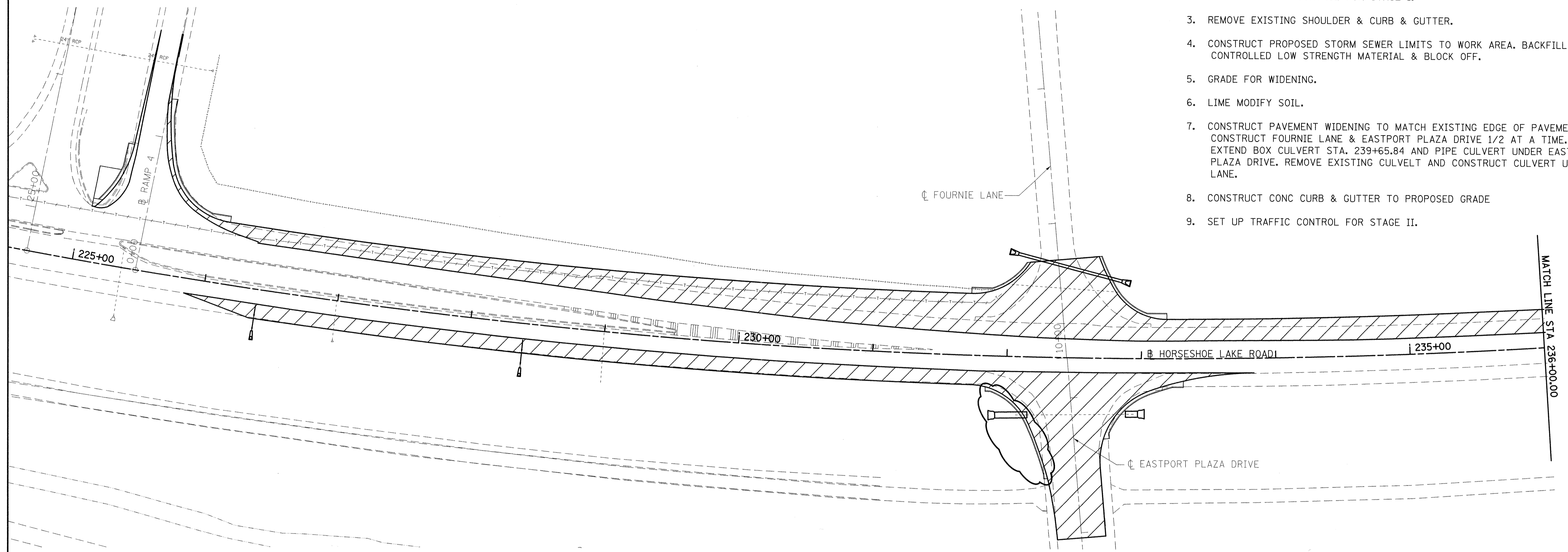


HORSESHOE LAKE ROAD
STAGE I - WIDENING

1. MAINTAIN TRAFFIC ON EX PAVEMENT
2. SET UP TRAFFIC CONTROL FOR STAGE I.
3. REMOVE EXISTING SHOULDER & CURB & GUTTER.
4. CONSTRUCT PROPOSED STORM SEWER LIMITS TO WORK AREA. BACKFILL WITH CONTROLLED LOW STRENGTH MATERIAL & BLOCK OFF.
5. GRADE FOR WIDENING.
6. LIME MODIFY SOIL.
7. CONSTRUCT PAVEMENT WIDENING TO MATCH EXISTING EDGE OF PAVEMENT. CONSTRUCT FOURNIE LANE & EASTPORT PLAZA DRIVE 1/2 AT A TIME. EXTEND BOX CULVERT STA. 239+65.84 AND PIPE CULVERT UNDER EASTPORT PLAZA DRIVE. REMOVE EXISTING CULVELT AND CONSTRUCT CULVERT UNDER FOURNIE LANE.
8. CONSTRUCT CONC CURB & GUTTER TO PROPOSED GRADE
9. SET UP TRAFFIC CONTROL FOR STAGE II.



NOTES

STOP SIGNS AND STREET SIGNS AT SIDEROADS SHALL BE ADJUSTED AND MAINTAINED WHETHER EXISTING SIGNS ARE UTILIZED, OR THEY ARE FURNISHED BY THE CONTRACTOR. ACCESS TO ENTRANCES AND SIDEROADS SHALL BE MAINTAINED AT ALL TIMES.

STAGE I SHALL BE CONSTRUCTED UNDER TRAFFIC IN ACCORDANCE WITH STD. 701326

STAGE II SHALL BE CONSTRUCTED UNDER TRAFFIC IN ACCORDANCE WITH STD. 701701.

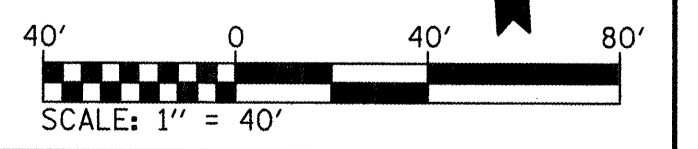
STAGE III SHALL BE CONSTRUCTED UNDER TRAFFIC IN ACCORDANCE WITH STD. 701306

STAGE IV SHALL BE CONSTRUCTED UNDER TRAFFIC IN ACCORDANCE WITH STD. 701326.

THE CONTRACTOR SHALL MAINTAIN DRAINAGE THROUGHOUT THE STAGE CONSTRUCTION.

LEGEND

WORK AREA



FILE NAME =
D:\stg001.dgn

USER NAME = conoverpj
PLOT SCALE = 40.0000' / IN.
PLOT DATE = 7/16/2008

DESIGNED -
DRAWN -
CHECKED -
DATE -

REVISED - 7/14/08
REVISED -
REVISED -
REVISED -

**STATE OF ILLINOIS
DEPARTMENT OF TRANSPORTATION**

**SUGGESTED STAGING
STAGE I HIGHWAY CONSTRUCTION**

SCALE: 1" = 40' SHEET NO. 1 OF 4 SHEETS STA. TO STA.

F.A.U. RTE.	SECTION	COUNTY	TOTAL SHEETS	SHEET NO.
9111	73-15TS	MADISON	64	17
CONTRACT NO. 76B22				

FED. ROAD DIST. NO. ILLINOIS FED. AID PROJECT