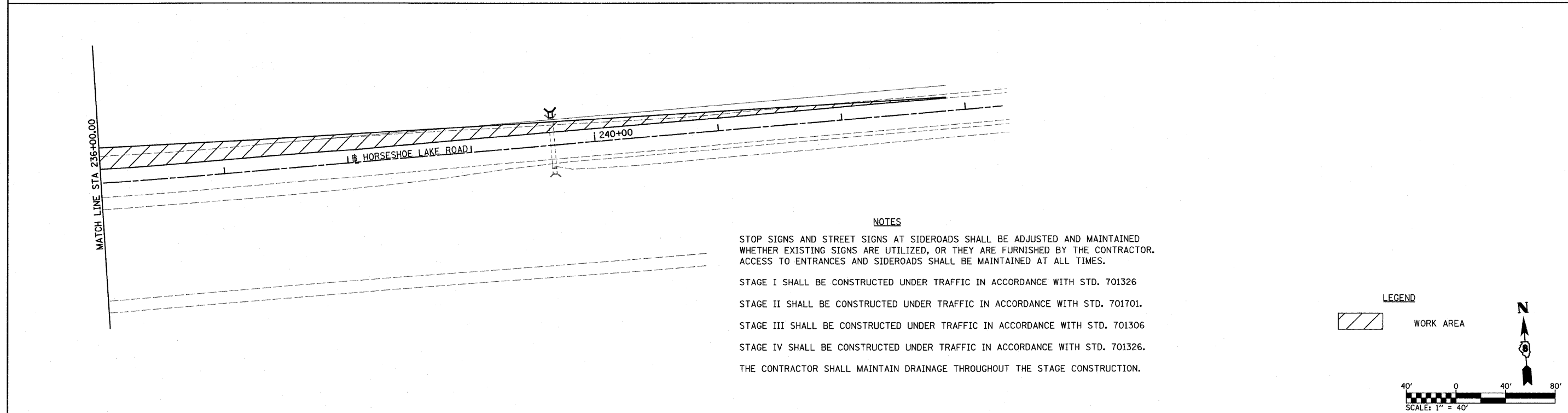


- HORSESHOE LAKE ROAD
STAGE I - WIDENING
1. MAINTAIN TRAFFIC ON EX PAVEMENT
 2. SET UP TRAFFIC CONTROL FOR STAGE I.
 3. REMOVE EXISTING SHOULDER & CURB & GUTTER.
 4. CONSTRUCT PROPOSED STORM SEWER LIMITS TO WORK AREA. BACKFILL WITH CONTROLLED LOW STRENGTH MATERIAL & BLOCK OFF.
 5. GRADE FOR WIDENING.
 6. LIME MODIFY SOIL.
 7. CONSTRUCT PAVEMENT WIDENING TO MATCH EXISTING EDGE OF PAVEMENT. CONSTRUCT FOURNIE LANE & EASTPORT PLAZA DRIVE 1/2 AT A TIME. EXTEND BOX CULVERT STA. 239+65.84 AND PIPE CULVERT UNDER EASTPORT PLAZA DRIVE. REMOVE EXISTING CULVERT AND CONSTRUCT CULVERT UNDER FOURNIE LANE.
 8. CONSTRUCT CONC CURB & GUTTER TO PROPOSED GRADE
 9. SET UP TRAFFIC CONTROL FOR STAGE II.



NOTES

STOP SIGNS AND STREET SIGNS AT SIDEROADS SHALL BE ADJUSTED AND MAINTAINED WHETHER EXISTING SIGNS ARE UTILIZED, OR THEY ARE FURNISHED BY THE CONTRACTOR. ACCESS TO ENTRANCES AND SIDEROADS SHALL BE MAINTAINED AT ALL TIMES.



STAGE I SHALL BE CONSTRUCTED UNDER TRAFFIC IN ACCORDANCE WITH STD. 701326

STAGE II SHALL BE CONSTRUCTED UNDER TRAFFIC IN ACCORDANCE WITH STD. 701701.

STAGE III SHALL BE CONSTRUCTED UNDER TRAFFIC IN ACCORDANCE WITH STD. 701306

STAGE IV SHALL BE CONSTRUCTED UNDER TRAFFIC IN ACCORDANCE WITH STD. 701326.

THE CONTRACTOR SHALL MAINTAIN DRAINAGE THROUGHOUT THE STAGE CONSTRUCTION.



FILE NAME = H:\P\25024\Technical Production\Civil\W07	USER NAME = @USER@ 7\Microstation\stg001.dgn	DESIGNED - DRAWN -	REVISED - REVISED -	STATE OF ILLINOIS DEPARTMENT OF TRANSPORTATION	SUGGESTED STAGING STAGE I HIGHWAY CONSTRUCTION			F.A.U. RTE. 9111	SECTION 73-15TS	COUNTY MADISON	TOTAL SHEETS 64	SHEET NO. 17
PLOT SCALE = 40,0000 ' / IN.					SCALE: 1" = 40'	SHEET NO. 1 OF 4 SHEETS	STA.	TO STA.	CONTRACT NO. 76B22			
PLOT DATE = 3/14/2008					DATE -	FED. ROAD DIST. NO. ILLINOIS FED. AID PROJECT						
					REVISOR -							