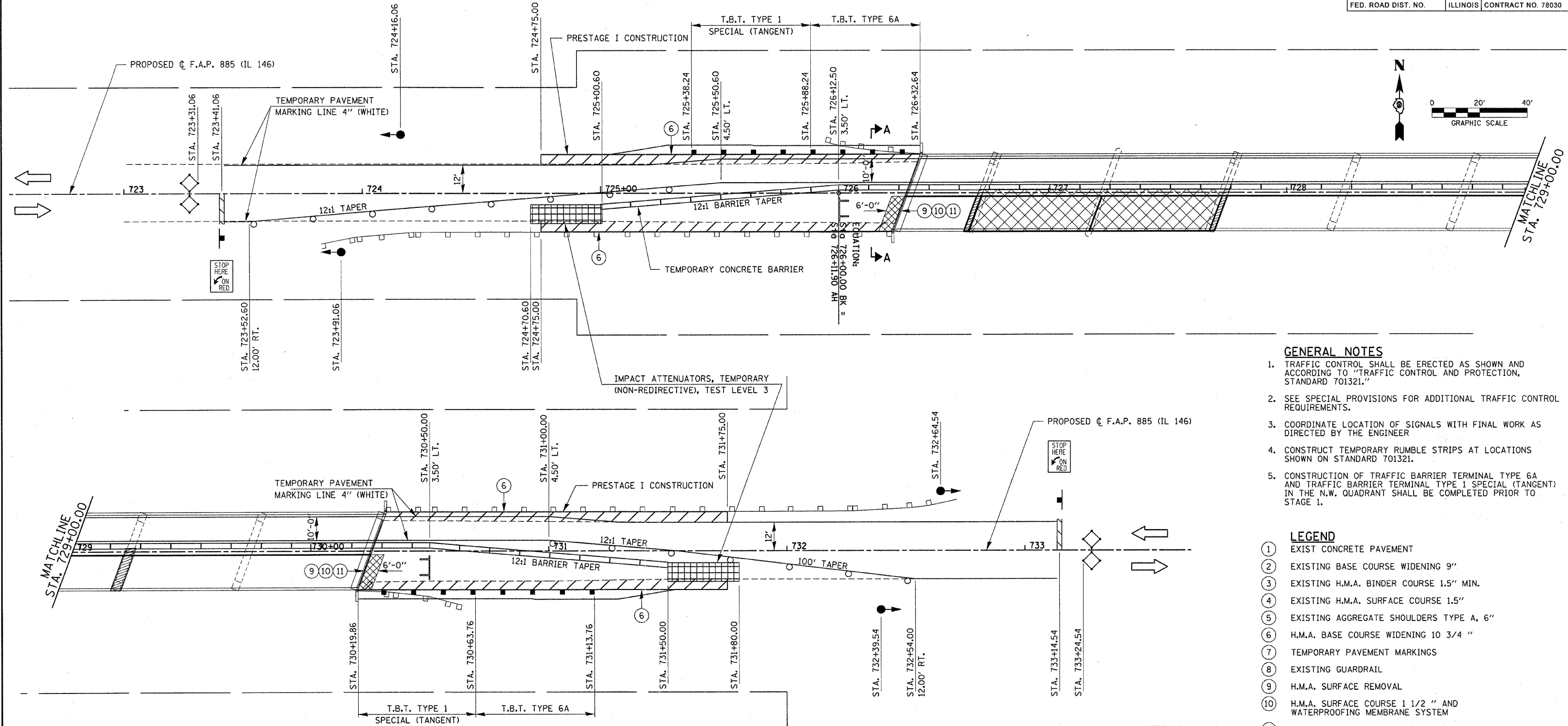
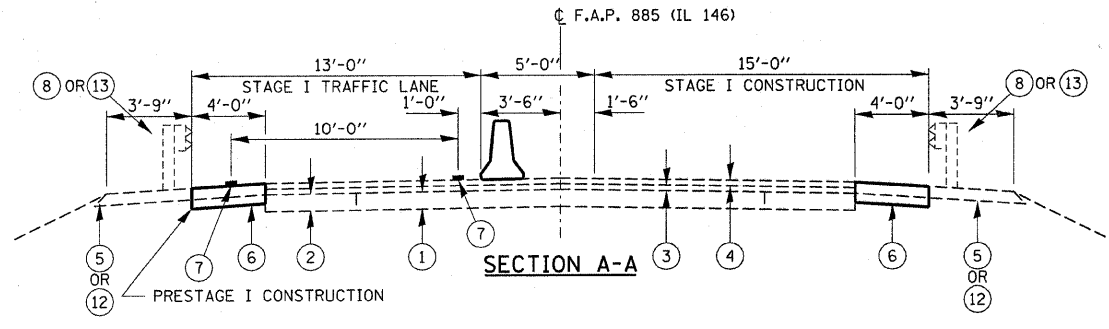
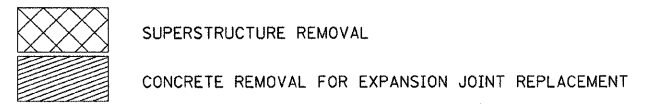


ROUTE NO.	SECTION	COUNTY	TOTAL SHEETS	SHEET NO.
F.A.P. 885	107BR-1	JOHNSON	94	12
FED. ROAD DIST. NO.		ILLINOIS	CONTRACT NO. 78030	



- GENERAL NOTES**
- TRAFFIC CONTROL SHALL BE ERCTED AS SHOWN AND ACCORDING TO "TRAFFIC CONTROL AND PROTECTION, STANDARD 701321."
 - SEE SPECIAL PROVISIONS FOR ADDITIONAL TRAFFIC CONTROL REQUIREMENTS.
 - COORDINATE LOCATION OF SIGNALS WITH FINAL WORK AS DIRECTED BY THE ENGINEER
 - CONSTRUCT TEMPORARY RUMBLE STRIPS AT LOCATIONS SHOWN ON STANDARD 701321.
 - CONSTRUCTION OF TRAFFIC BARRIER TERMINAL TYPE 6A AND TRAFFIC BARRIER TERMINAL TYPE 1 SPECIAL (TANGENT) IN THE N.W. QUADRANT SHALL BE COMPLETED PRIOR TO STAGE 1.

- LEGEND**
- (1) EXIST CONCRETE PAVEMENT
 - (2) EXISTING BASE COURSE WIDENING 9"
 - (3) EXISTING H.M.A. BINDER COURSE 1.5" MIN.
 - (4) EXISTING H.M.A. SURFACE COURSE 1.5"
 - (5) EXISTING AGGREGATE SHOULDERS TYPE A, 6"
 - (6) H.M.A. BASE COURSE WIDENING 10 3/4 "
 - (7) TEMPORARY PAVEMENT MARKINGS
 - (8) EXISTING GUARDRAIL
 - (9) H.M.A. SURFACE REMOVAL
 - (10) H.M.A. SURFACE COURSE 1 1/2 " AND WATERPROOFING MEMBRANE SYSTEM
 - (11) TEMPORARY RAMP
 - (12) AGGREGATE SHOULDERS, TYPE A 6"
 - (13) TRAFFIC BARRIER TERMINAL TYPE 6A



HAMPTON, LENZINI & RENWICK, INC.
 CIVIL & STRUCTURAL ENGINEERS
 LAND SURVEYORS

3085 STEVENSON DRIVE, SUITE 201
 SPRINGFIELD, ILLINOIS 62703
 (217) 546-3400

HLR

ELGIN • SPRINGFIELD

PROJECT NUMBER: 12-52-0007-1 DATE: 04/21/08
 DESIGNED: L.F.S. CHECKED: S.W.M. DRAWN: D.T.M.

STAGE I CONSTRUCTION

IL. ROUTE 146 OVER CACHE RIVER
 F.A.P. ROUTE 885 / SECTION 107BR-1
 JOHNSON COUNTY
 STATION 727+23
 STRUCTURE NO. 044-0014