

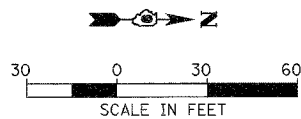
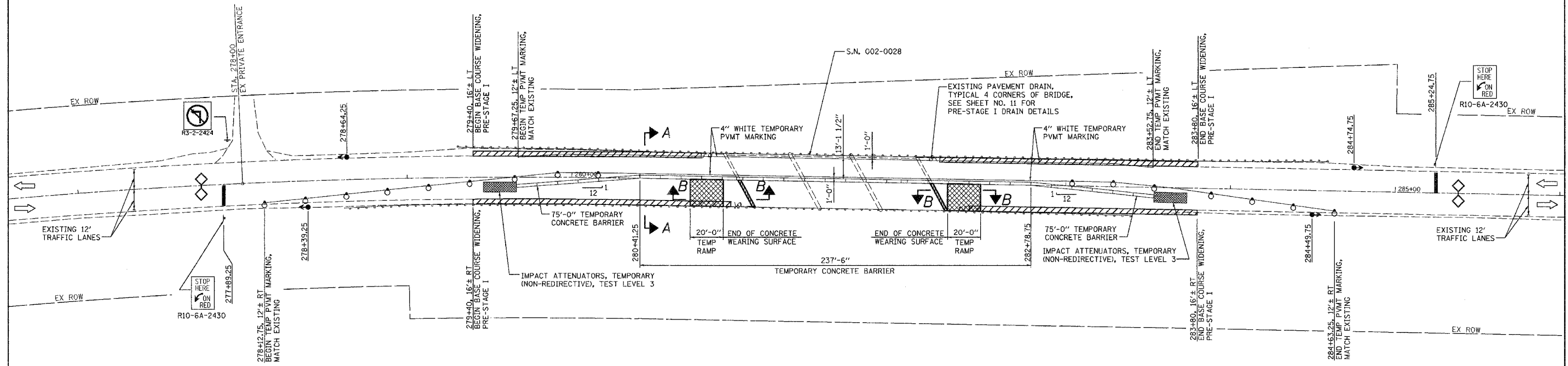
SCHEDULE OF QUANTITIES

TEMPORARY CONCRETE BARRIER			
STATION	TO	STATION	FEET
279+66.25		283+53.75	387.5
		TOTAL	387.5

- TEMPORARY BRIDGE TRAFFIC SIGNALS - 1 EACH
- TEMPORARY RUMBLE STRIPS - 3 EACH
- IMPACT ATTENUATORS, TEMPORARY (NON-REDIRECTIVE), TEST LEVEL 3 - 2 EACH

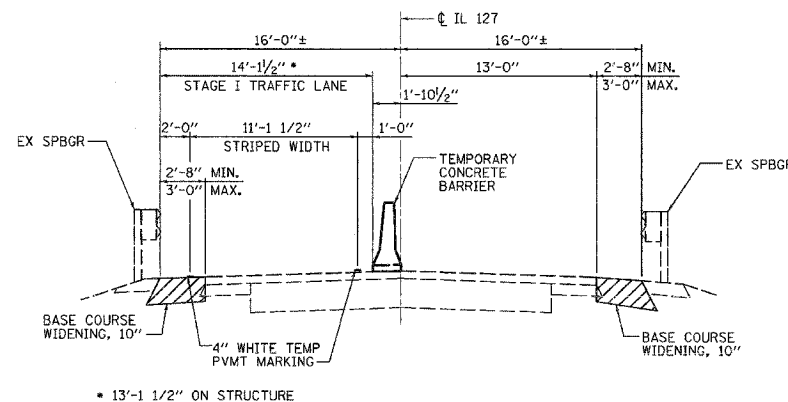
NOTES

1. TRAFFIC CONTROL SHALL BE ERECTED AS SHOWN AND ACCORDING TO "TRAFFIC CONTROL AND PROTECTION, STANDARD 701321."
2. SEE SPECIAL PROVISIONS FOR ADDITIONAL TRAFFIC CONTROL REQUIREMENTS.
3. COORDINATE LOCATION OF SIGNALS WITH FINAL WORK AS DIRECTED BY THE ENGINEER.
4. CONSTRUCT TEMPORARY RUMBLE STRIPS AT LOCATIONS SHOWN ON STANDARD 701321 AT SOUTH END OF PROJECT ONLY.

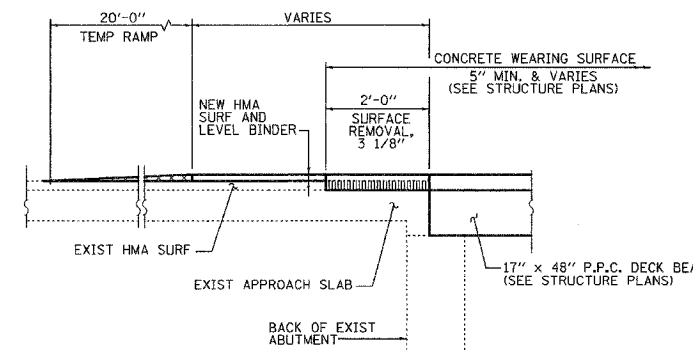


LEGEND

- TRAFFIC SIGNAL
- DRUM WITH STEADY BURNING LIGHT
- ▨ BASE COURSE WIDENING, 10"
- ▩ TEMPORARY RAMP
- ▧ HMA SURFACE REMOVAL



SECTION A-A



SECTION B-B



FILE NAME =	USER NAME = #USER#	DESIGNED - JMH	REVISED -	STATE OF ILLINOIS DEPARTMENT OF TRANSPORTATION	FAS ROUTE 1907 (IL 127) STAGE I CONSTRUCTION	F.A.S. RTE. 1907	SECTION 21BR-1	COUNTY ALEXANDER	TOTAL SHEETS 82	SHEET NO. 7		
#FILE#	PLOT SCALE = #SCALE#	CHECKED - JMH	REVISED -			SCALE: 1"=30'	SHEET NO. 1 OF 2 SHEETS	STA. 276+60	TO STA. 286+00	FED. ROAD DIST. NO. 7 (ILLINOIS) FED. AID PROJECT		
	PLOT DATE = #DATE#	DATE - 03/12/08	REVISED -			CONTRACT NO. 78032						