

**SCHEDULE OF QUANTITIES**

TEMPORARY CONCRETE BARRIER		
STATION TO	STATION	FEET
816+10	819+85	375

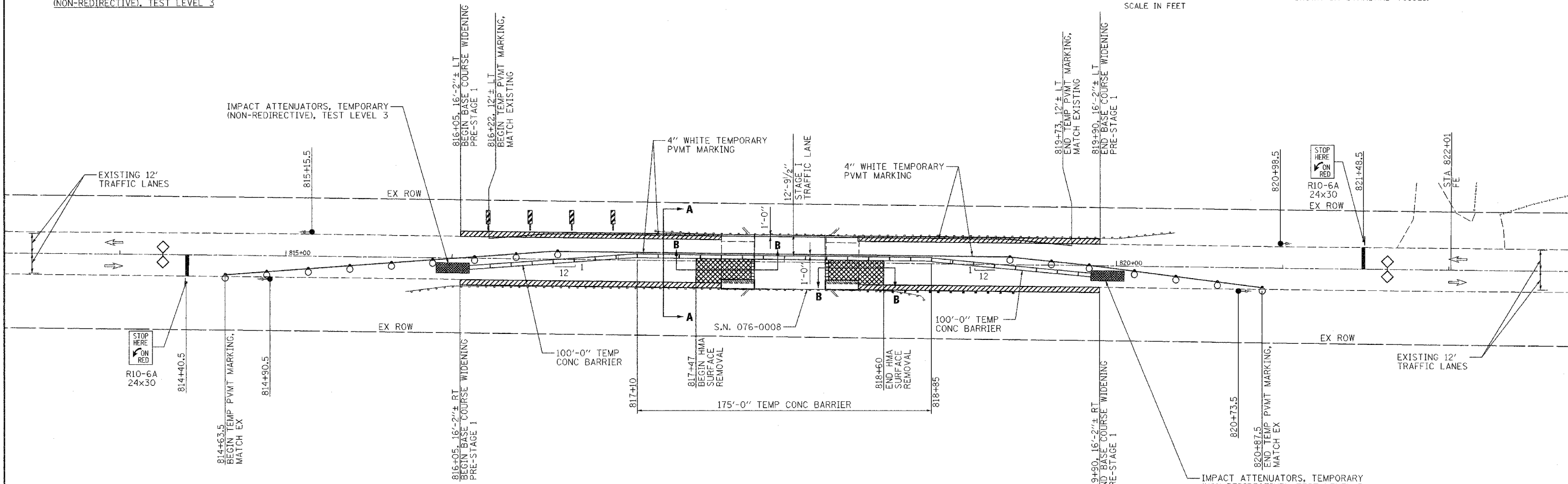
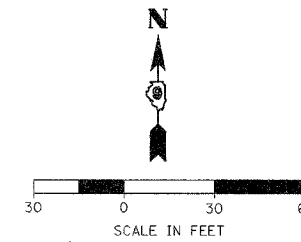
TEMPORARY BRIDGE TRAFFIC SIGNALS - 1 EACH

TEMPORARY RUMBLE STRIPS - 6 EACH

IMPACT ATTENUATORS, TEMPORARY (NON-REDIRECTIVE), TEST LEVEL 3 - 2 EACH

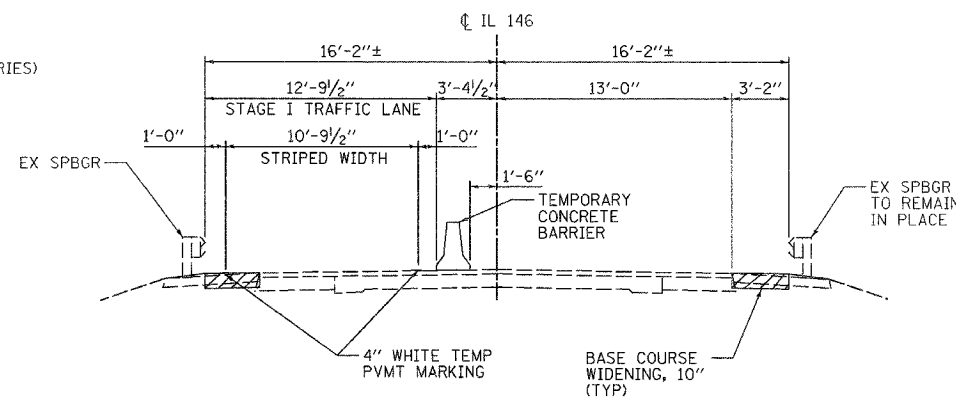
**NOTES:**

1. TRAFFIC CONTROL SHALL BE ERECTED AS SHOWN AND ACCORDING TO "TRAFFIC CONTROL AND PROTECTION, STANDARD 701321."
2. SEE SPECIAL PROVISIONS FOR ADDITIONAL TRAFFIC CONTROL REQUIREMENTS.
3. COORDINATE LOCATION OF SIGNALS WITH FINAL WORK AS DIRECTED BY THE ENGINEER.
4. CONSTRUCT TEMPORARY RUMBLE STRIPS AT LOCATIONS SHOWN ON STANDARD 701321.

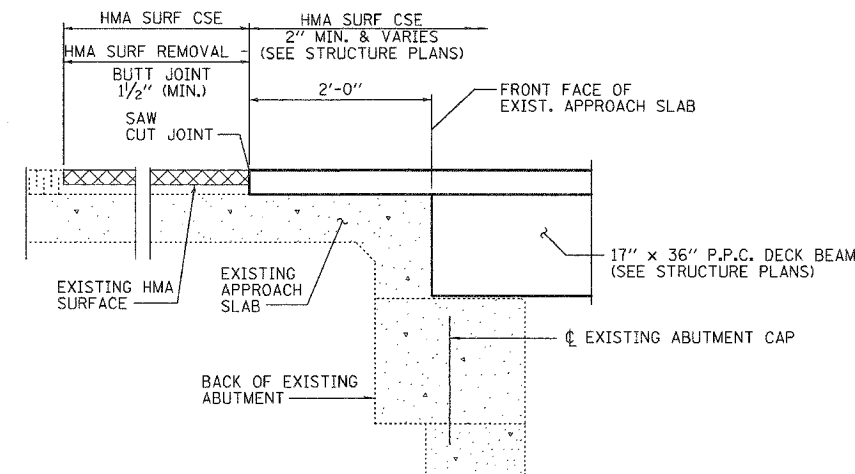


**LEGEND**

- TRAFFIC SIGNAL
- DRUM WITH STEADY BURNING LIGHT
- ▨ BASE COURSE WIDENING, 10"
- ▩ HMA SURFACE REMOVAL - BUTT JOINT
- ▧ HMA SURFACE REMOVAL (2" MIN & VARIES)
- ▦ PAVEMENT REMOVAL



**SECTION A-A**



**SECTION B-B**

NOTE: HORIZONTAL DIMENSION SHOWN IS AT RIGHT ANGLES TO BEAM ENDS.

**EDSI**  
ENGINEERING DESIGN SOURCE, INC.  
16141 SWINGLEY RIDGE RD  
CHESTERFIELD, MO. 63017  
SUITE 300  
(636) 537-5585

FILE NAME =	USER NAME = #USER#	DESIGNED - JAH	REVISED -
#FILES#		DRAWN - GDO	REVISED -
	PLOT SCALE = #SCALE#	CHECKED - JAH	REVISED -
	PLOT DATE = #DATE#	DATE -	REVISED -

**STATE OF ILLINOIS  
DEPARTMENT OF TRANSPORTATION**

**FAP ROUTE 885 (IL 146) STAGE I CONSTRUCTION**

F.A.P. RTE.	SECTION	COUNTY	TOTAL SHEETS	SHEET NO.
885	111BR-2	POPE	69	44
			CONTRACT NO. 78033	
FED. ROAD DIST. NO. 7 [ILLINOIS] FED. AID PROJECT				

SCALE: 1"=30' SHEET NO. 1 OF 2 SHEETS STA. 813+30 TO STA. 822+75