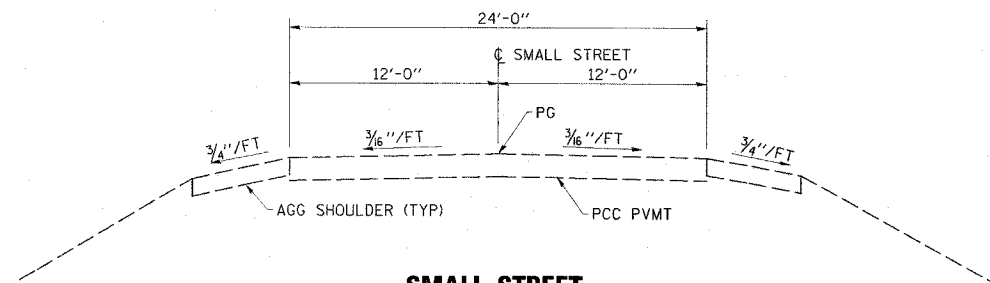
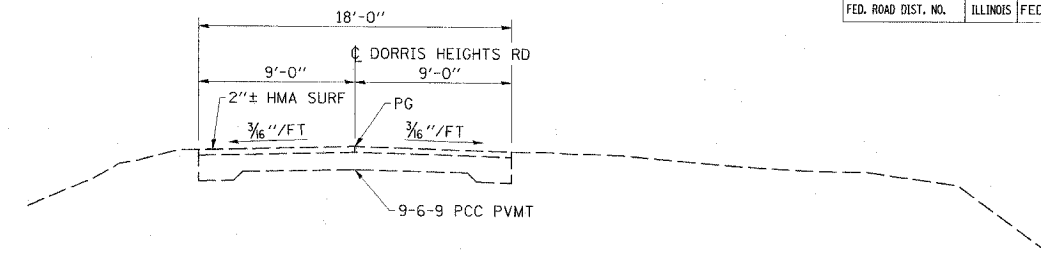




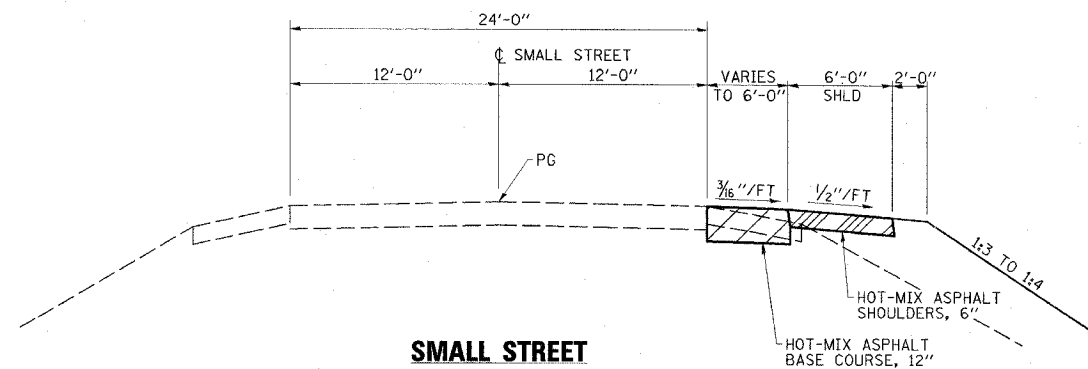
CONTRACT NO. 98999				
FAP RTE	SECTION	COUNTY	TOTAL SHEETS	SHEET NO.
869	(105A)B-1	SALINE	71	6
STA.		TO STA.		
FED. ROAD DIST. NO.		ILLINOIS FED. AID PROJECT		



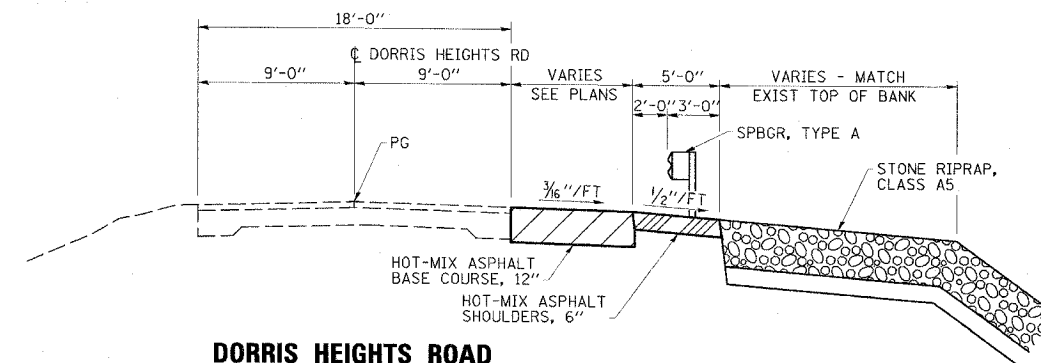
**SMALL STREET  
EXISTING TYPICAL ROADWAY SECTION**



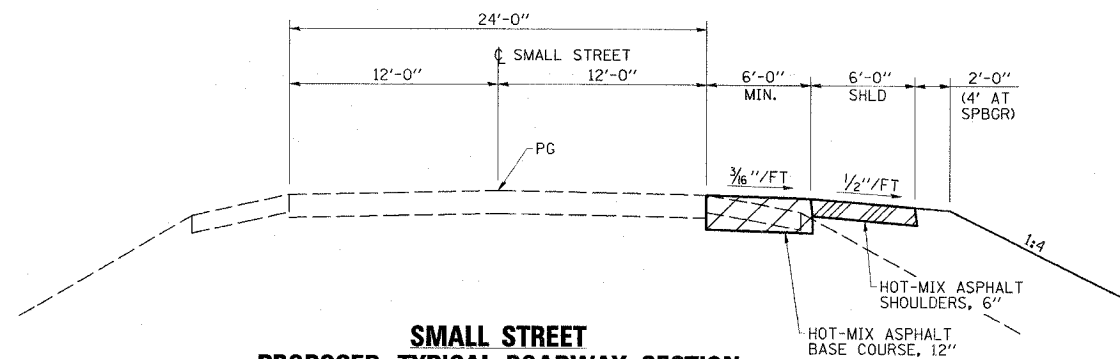
**DORRIS HEIGHTS ROAD  
EXISTING TYPICAL ROADWAY SECTION**



**SMALL STREET  
PROPOSED TYPICAL ROADWAY SECTION  
STA 37+00 TO 40+70**



**DORRIS HEIGHTS ROAD  
PROPOSED TYPICAL ROADWAY SECTION  
STA 45+50 TO 46+50**



**SMALL STREET  
PROPOSED TYPICAL ROADWAY SECTION  
STA 40+70 TO 44+50**

PLOT DATE = \*DATE\*  
FILE NAME = \*\*FILE\*\*  
SCALE = \*SCALE\*  
REFERENCE = \*REF\*

<b>ESCA</b> CONSULTANTS, INC.		
DESIGNED BY:	MTD	06/07
DRAWN BY:	DWH	06/07
CHECKED BY:	MTD	10/07
APPROVED BY:	RDP	03/08

**TYPICAL SECTIONS  
FAP RTE 869 (IL 34)  
SECTION (105A)B-1  
SALINE COUNTY**