MC022

MARKING NOTES:

1. THE PAVEMENT SURFACE SHALL BE CLEAN AND DRY PRIOR TO MARKING.
2. SEE MARKING DETAILS THIS SHEET AND SHEETS 9-14 FOR PROPOSED MARKING.
3. WHITE MARKING SUPERSEDES YELLOW MARKING WHERE PAVEMENT MARKINGS INTERSECT.
4. PAINT MARKINGS SHALL BE INSTALLED TO THE DIMENSIONS SHOWN AND IN ACCORDANCE WITH THE LATEST FAA ADVISORY CIRCULAR: "STANDARDS FOR AIRPORT MARKINGS".
5. ALL PROPOSED WHITE MARKINGS AND ALL HOLD SHORT MARKINGS SHALL RECEIVE A 6" BLACK BORDER. THE COST OF BLACK PAINT SHALL BE PAID BY THE SQ.FT. AS ITEM AR620525 PAVEMENT MARKING - BLACK BORDER

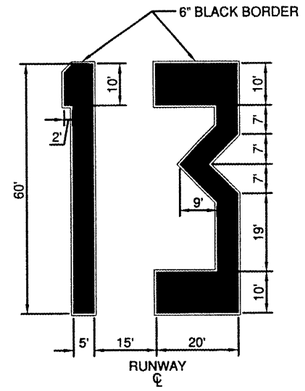

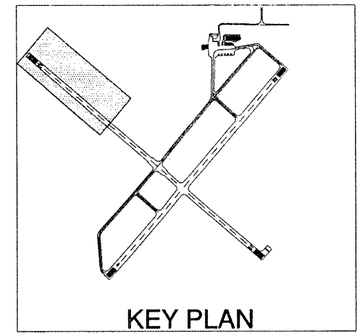

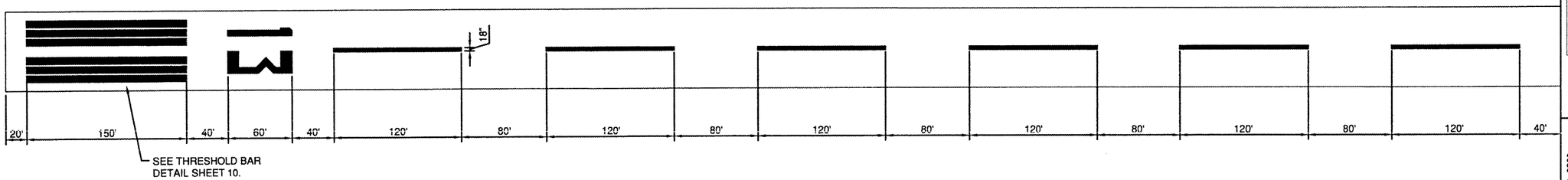

LEGEND

PROPOSED PAINT MARKINGS

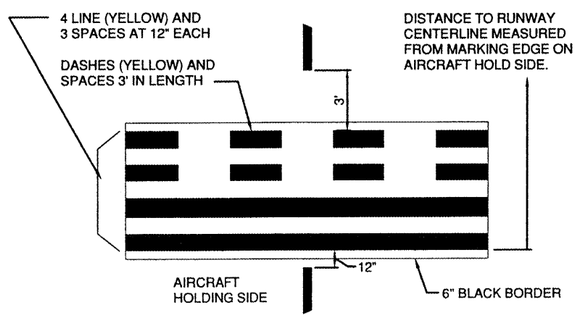

RUNWAY HOLDING POSITION MARKINGS

PAVEMENT MARKINGS	PROP. DIMENSION	TOTAL AREA
TAXIWAY CENTERLINE STRIPES	6" x 6,943'	3,472 S.F.
HOLD SHORT BARS	SEE DETAIL	870 S.F.
TOTAL YELLOW AREA =		4,342 S.F.
RUNWAY CENTERLINE STRIPES	18" x 4,320'	6,480 S.F.
1 - NUMERAL (4) (SEE DETAIL)	SEE DETAIL	602 S.F.
2 - NUMERAL (2) (SEE DETAIL)	SEE DETAIL	1,304 S.F.
2 - NUMERAL (3) (SEE DETAIL)	SEE DETAIL	1,266 S.F.
2 - NUMERAL (1) (SEE DETAIL)	SEE DETAIL	636 S.F.
THRESHOLD BARS	SEE DETAIL	24,150 S.F.
TOTAL WHITE AREA =		34,438 S.F.
PAVEMENT MARKING (BLACK BORDER	SEE DETAIL	10,507 S.F.
TOTAL BLACK AREA =		10,507 S.F.
TOTAL MARKING AREA =		49,287 S.F.

DATE	REVISION	BY

THE CITY OF Mount Carmel

MT. CARMEL MUNICIPAL AIRPORT

IL. PROJ.: AJG-3779 A.I.P. PROJ.: 3-17-0073-B13

HPI Project No. 08A0016D_0800

Filename R-154MRK.DWG

Scale 1"= 50'

Date 04/24/08

LAYOUT	J.S.L.	04/24/08
DRAWN	B.A.K.	04/24/08
REVIEWED	xxx	xx/xx/xx

HANSON

Hanson Professional Services Inc.
1926 South Sixth Street
Springfield, Illinois 62703-2866
Offices Nationwide

REHAB. PARALLEL TAXIWAY & MARKINGS

MARKING PLAN RUNWAY 13/31

8

8 of 14 sheets

JUL 09, 2008 2:55 PM RIK<E00461
J:\AIRPORTS\MTCARMEL\08A0016\AIRPORT\SHEETS\R-154MRK.DWG - MARKING