

STATE OF ILLINOIS
DEPARTMENT OF TRANSPORTATION
DIVISION OF HIGHWAYS

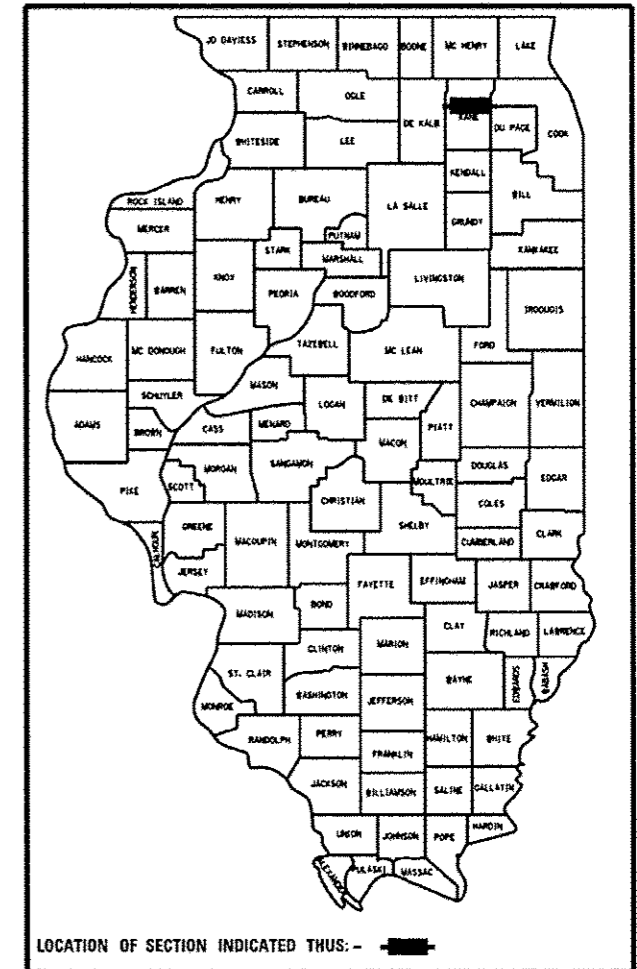
**PROPOSED
HIGHWAY PLANS**

F.A.P. ROUTE 307: IL 64
COUNTY LINE RD. TO IL 47
SECTION: 126RS-5
RESURFACING
KANE COUNTY

C-91-514-12

F.A.P. RTE.	SECTION	COUNTY	TOTAL SHEETS	SHEET NO.
307	126RS-5	KANE	22	1
		ILLINOIS	CONTRACT NO. 60V07	

D-91-514-12



FOR INDEX OF SHEETS, SEE SHEET NO. 2

THE IMPROVEMENT IS LOCATED IN THE VILLAGES OF MAPLE PARK AND VIRGIL.

TRAFFIC DATA

ADT (2013) = 7,300

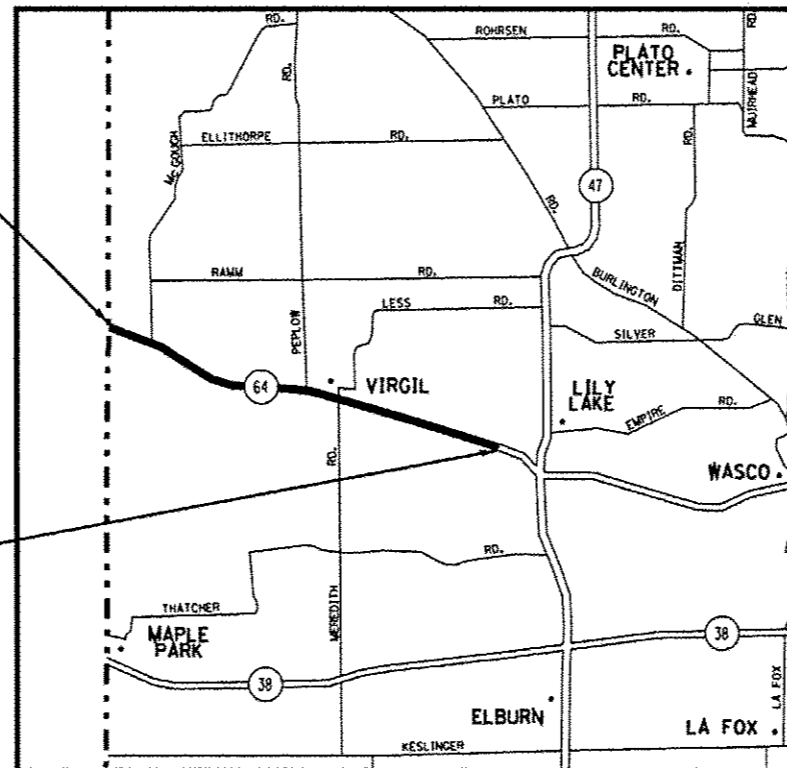
POSTED SPEED LIMIT = 55 MPH

R. 6 E.

IMPROVEMENT BEGINS
STA. 06 + 13.2

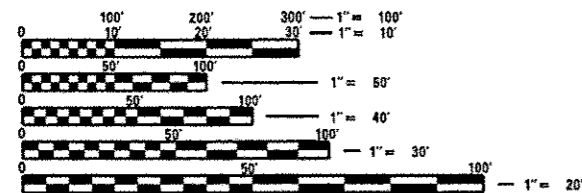
IMPROVEMENT ENDS
STA. 354 + 32.5

T. 40 N.



VIRGIL & CAMPTON TOWNSHIPS

GROSS & NET LENGTH = 34819.3 FT. = 6.595 MILES



FULL SIZE PLANS HAVE BEEN PREPARED USING STANDARD ENGINEERING SCALES. REDUCED SIZED PLANS WILL NOT CONFORM TO STANDARD SCALES. IN MAKING MEASUREMENTS ON REDUCED PLANS, THE ABOVE SCALES MAY BE USED.

J.U.L.I.E.
JOINT UTILITY LOCATION INFORMATION FOR EXCAVATION
1-800-892-0123
OR 811

PROJECT ENGINEER J. ALAIN MIDY (847) 221-3056
PROJECT MANAGER ISSAM RAYYAN (847) 705-4178

CONTRACT NO. 60V07

STATE OF ILLINOIS
DEPARTMENT OF TRANSPORTATION
DIVISION OF HIGHWAYS

SUBMITTED May 16 20 14
John F. ...
DEPUTY DIRECTOR OF HIGHWAYS, REGION ENGINEER

June 27 20 14
John D. Balanzoni, P.E.
ENGINEER OF DESIGN AND ENVIRONMENT

June 27 20 14
Omer Osman, P.E.
DIRECTOR OF HIGHWAYS, CHIEF ENGINEER

PRINTED BY THE AUTHORITY
OF THE STATE OF ILLINOIS