

F.A.P. RTE.	SECTION	COUNTY	TOTAL SHEETS	SHEET NO.
324	29R-RS-3	MCHENRY	25	1
		ILLINOIS	CONTRACT NO. 60V13	

STATE OF ILLINOIS
DEPARTMENT OF TRANSPORTATION
DIVISION OF HIGHWAYS

**PROPOSED
HIGHWAY PLANS**

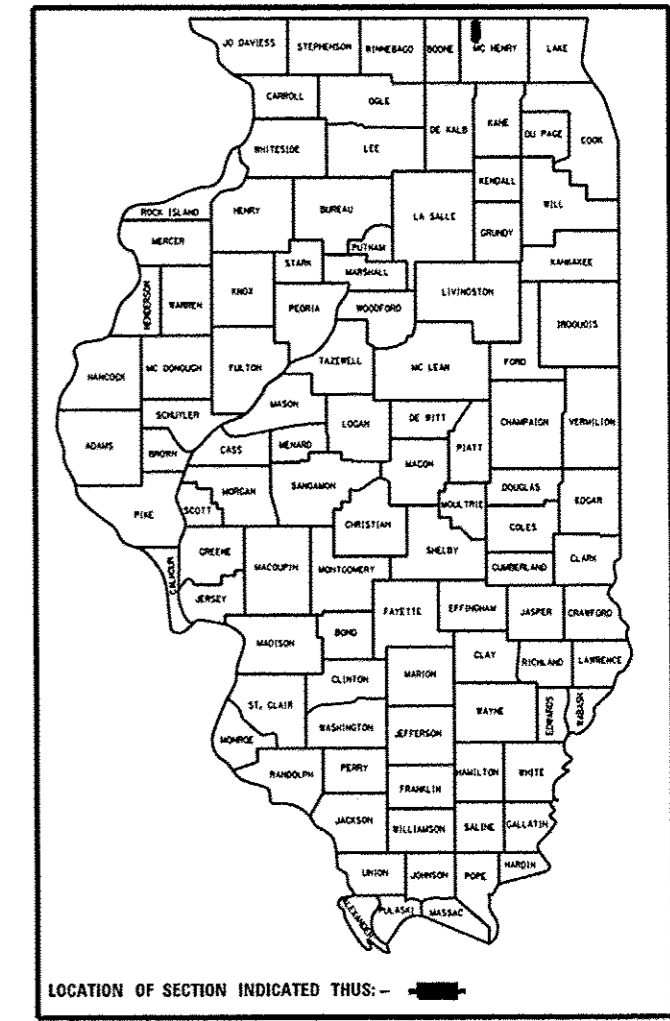
FAP ROUTE 324: US 14 (DIVISION ST.)
IL 23 TO BRINK ST.
SECTION 29R-RS-3
RESURFACING
MCHENRY COUNTY

C-91-520-12

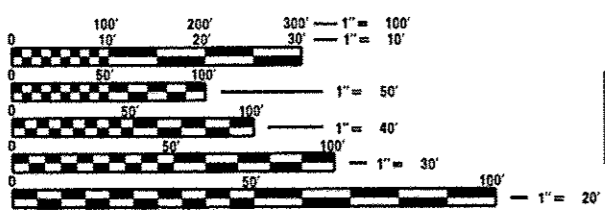
FOR INDEX OF SHEETS, SEE SHEET NO. 2

THIS IMPROVEMENT IS LOCATED IN THE
CITY OF HARVARD

D-91-520-12



2013 ADT = 15500
SPEED LIMIT = 35-45 MPH

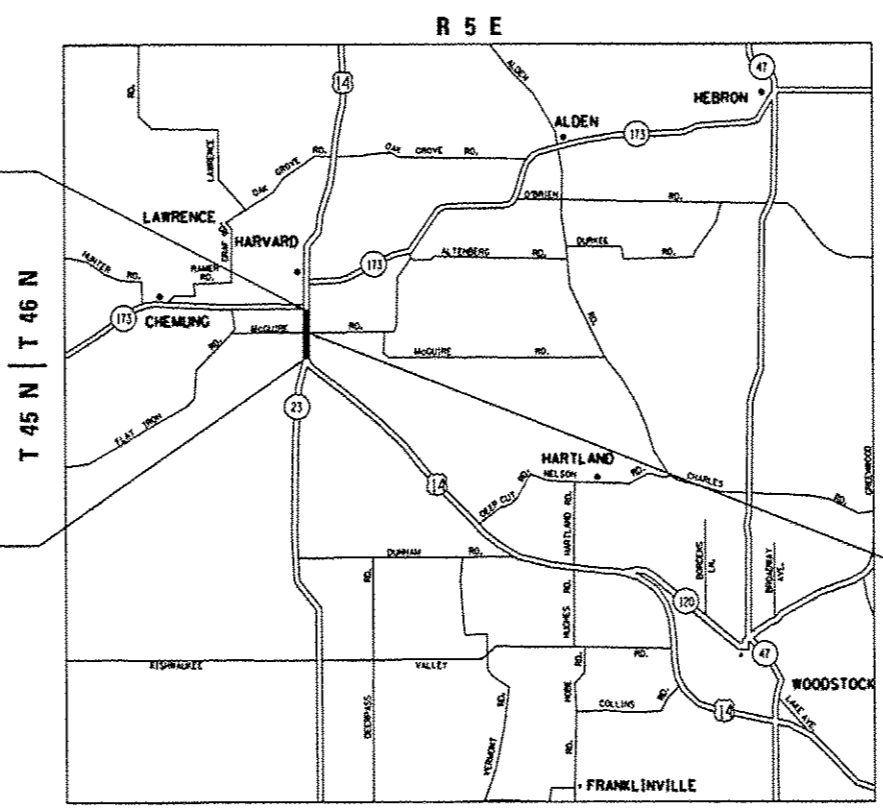


FULL SIZE PLANS HAVE BEEN PREPARED USING STANDARD ENGINEERING SCALES. REDUCED SIZED PLANS WILL NOT CONFORM TO STANDARD SCALES. IN MAKING MEASUREMENTS ON REDUCED PLANS, THE ABOVE SCALES MAY BE USED.

J.U.L.I.E.
JOINT UTILITY LOCATION INFORMATION FOR EXCAVATION
1-800-892-0123
OR 811

IMPROVEMENT ENDS:
STA.: 91 + 17

IMPROVEMENT BEGINS:
STA.: 35 + 59



OMISSION:
STA. 61 + 07 TO STA. 65 + 70

PROJECT ENGINEER: ALAIN MIDY (847) 221-3056
PROJECT MANAGER: ISSAM RAYYAN (847) 705-4178

GROSS LENGTH = 5558 FT. = 1.0527 MILE
NET LENGTH = 5095 FT. = 0.9650 MILE

CONTRACT NO. 60V13

STATE OF ILLINOIS
DEPARTMENT OF TRANSPORTATION
DIVISION OF HIGHWAYS

SUBMITTED May 15 20 14
John Fontana
DEPUTY DIRECTOR OF HIGHWAYS, REGION ENGINEER

June 27 20 14
John D. Baranzelli
ENGINEER OF DESIGN AND ENVIRONMENT

June 27 20 14
Omer Osman P.E.
DIRECTOR OF HIGHWAYS, CHIEF ENGINEER

PRINTED BY THE AUTHORITY
OF THE STATE OF ILLINOIS