

F.A.P. RTE.	SECTION	COUNTY	TOTAL SHEETS	SHEET NO.
333	14RS-7	MCHENRY	22	1
		ILLINOIS	CONTRACT NO. 60V48	

STATE OF ILLINOIS  
DEPARTMENT OF TRANSPORTATION  
DIVISION OF HIGHWAYS

**PROPOSED  
HIGHWAY PLANS**

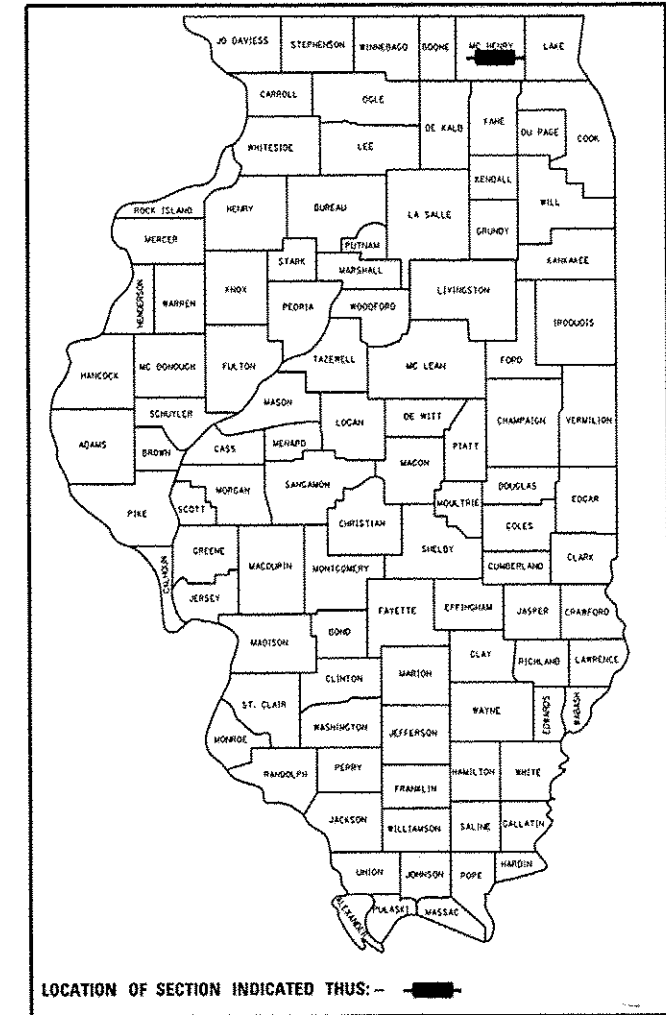
F.A.P. ROUTE 333: IL 120 (ELM ST.)  
GREEN ST. TO CHARLES ST.  
SECTION: 14RS-7  
RESURFACING  
MCHENRY COUNTY

C-91-572-12

FOR INDEX OF SHEETS, SEE SHEET NO. 2

THE IMPROVEMENT IS LOCATED IN  
THE CITY OF MCHENRY.

D-91-572-12

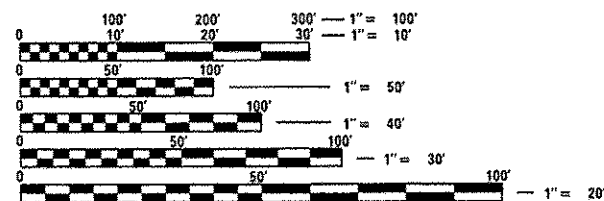


LOCATION OF SECTION INDICATED THUS: - [black bar] -

**TRAFFIC DATA**

ADT (2011) = 32,900

POSTED SPEED LIMIT = 30 MPH



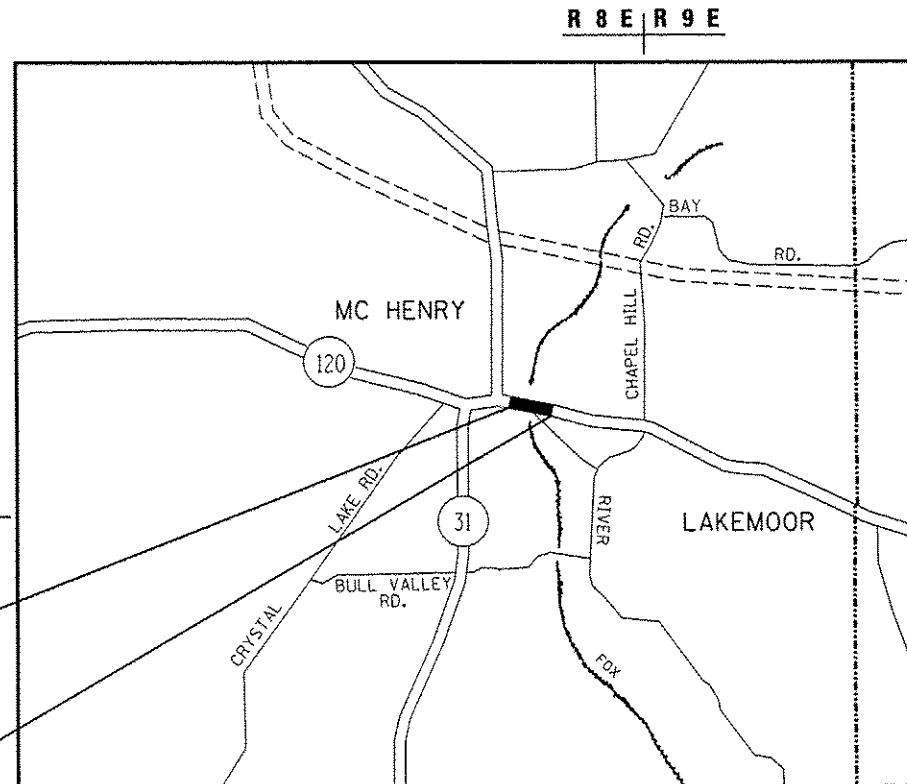
FULL SIZE PLANS HAVE BEEN PREPARED USING STANDARD ENGINEERING SCALES. REDUCED SIZED PLANS WILL NOT CONFORM TO STANDARD SCALES. IN MAKING MEASUREMENTS ON REDUCED PLANS, THE ABOVE SCALES MAY BE USED.

J.U.L.I.E.  
JOINT UTILITY LOCATION INFORMATION FOR EXCAVATION  
1-800-892-0123  
OR 811

OMISSION  
STA. 38 + 70.73 TO  
STA. 45 + 5.44

IMPROVEMENT  
BEGINS: STA. 26 + 23.77

IMPROVEMENT  
ENDS: STA. 48 + 49.29



MCHENRY TOWNSHIP

GROSS LENGTH = 2225.52 FT. = .422 MILE  
NET LENGTH = 1590.81 FT. = .301 MILE

PROJECT ENGINEER ALAIN MIDY (847) 221-3056  
PROJECT MANAGER ISSAM RAYYAN (847) 705-4178

CONTRACT NO. 60V48

STATE OF ILLINOIS  
DEPARTMENT OF TRANSPORTATION  
DIVISION OF HIGHWAYS

SUBMITTED May 15 20 14  
John Fortmann  
DEPUTY DIRECTOR OF HIGHWAYS, REGION ENGINEER

June 27 20 14  
John D. Baranzelli, P.E.  
ENGINEER OF DESIGN AND ENVIRONMENT

June 27 20 14  
Omer Osman, P.E.  
DIRECTOR OF HIGHWAYS, CHIEF ENGINEER

PRINTED BY THE AUTHORITY  
OF THE STATE OF ILLINOIS

Rev.