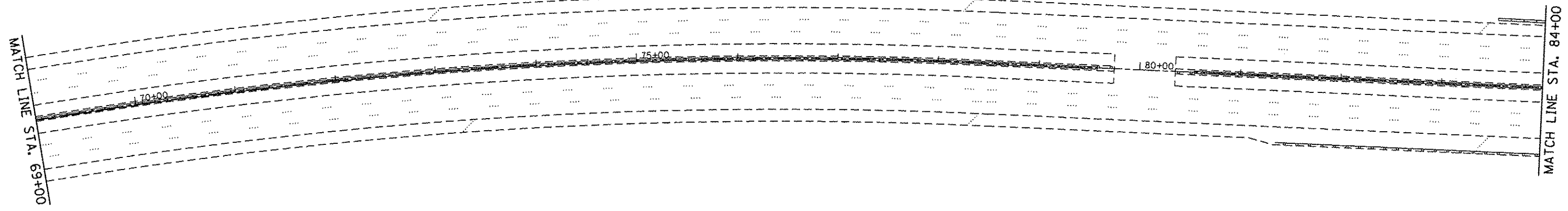

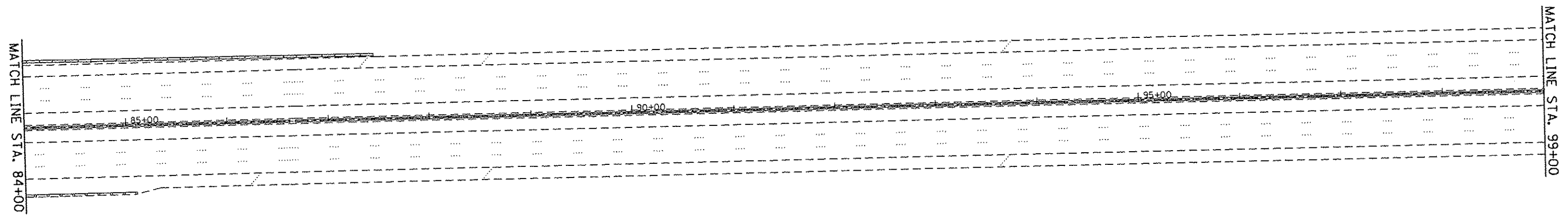


I-80 (MOLINE EXPY)



I-80 (MOLINE EXPY)



FILE NAME : c:\p\work\p\idot\pencepl\0368459\0114	USER NAME : PancePL	DESIGNED -	REVISED -	STATE OF ILLINOIS DEPARTMENT OF TRANSPORTATION	ROADWAY PLAN INTERSTATE 80 (FROM US RTE 30 TO I-294)			F.A.I. RTE.	SECTION	COUNTY	TOTAL SHEETS	SHEET NO.
	4-shs-plan.dgn	DRAWN -	REVISED -					80	2013-0721	COOK/WILL	43	6
PLOT SCALE = 100.0000' / in.	CHECKED -	REVISED -	SCALE:		SHEET	OF	SHEETS	STA.	TO STA.	CONTRACT NO. 60X49 ILLINOIS FED. AID PROJECT		
PLOT DATE = 1/31/2014	DATE -	REVISED -										