

F.A.P. RTE.	SECTION	COUNTY	TOTAL SHEETS	SHEET NO.
348	3134-T(14)	COOK	16	1
		ILLINOIS	CONTRACT NO. 60Y36	

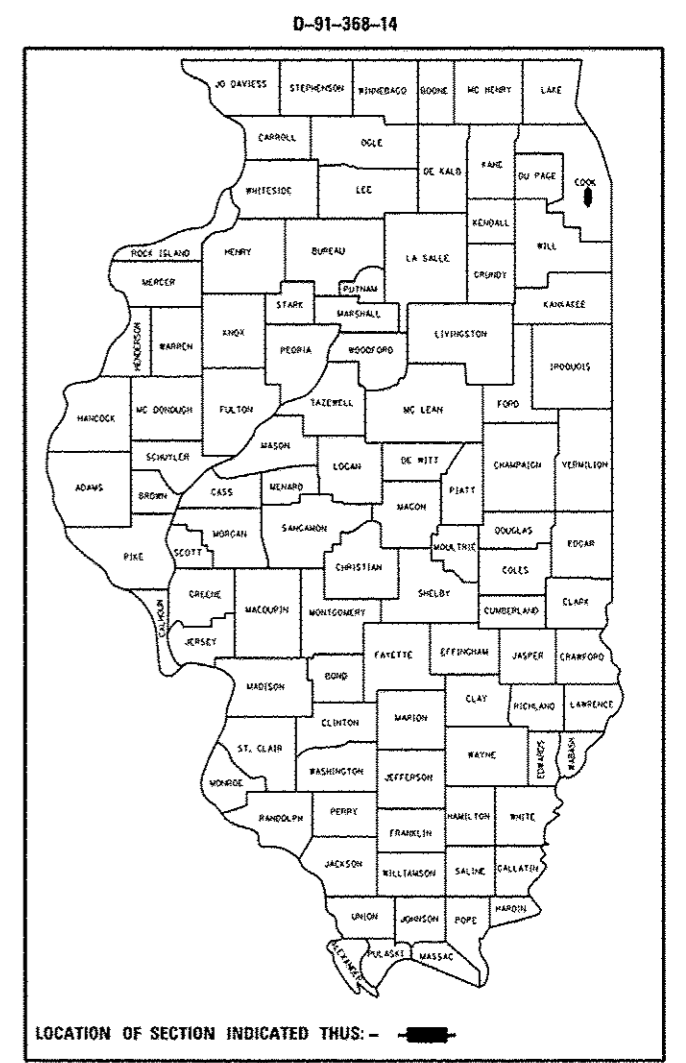
STATE OF ILLINOIS
DEPARTMENT OF TRANSPORTATION
DIVISION OF HIGHWAYS

**PROPOSED
HIGHWAY PLANS**

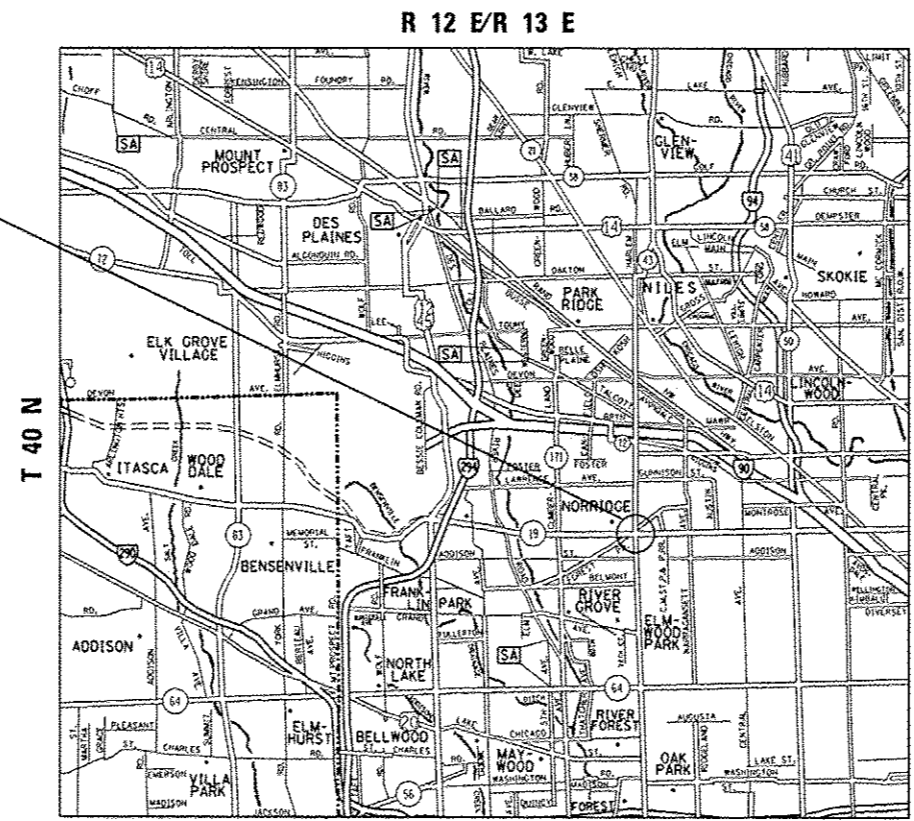
FAP ROUTE 348: IL 43 (HARLEM AVE.)
FOREST PRESERVE DR. TO ILL 19 (IRVING PARK RD.)
SECTION: 3134-T(14)
DRAINAGE IMPROVEMENT
COOK COUNTY
C-91-368-14

FOR INDEX OF SHEETS, SEE SHEET NO. 2

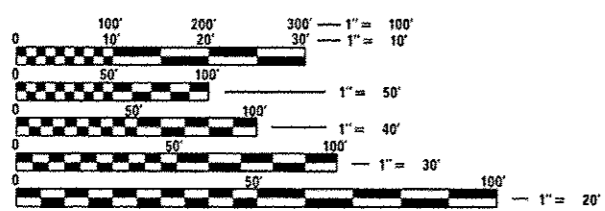
THIS IMPROVEMENT IS LOCATED IN THE VILLAGES OF NORRIDGE, HARWOOD HEIGHTS AND THE CITY OF CHICAGO



DRAINAGE IMPROVEMENT LOCATION



TRAFFIC DATA
ADT (2011) = 15100
SPEED LIMIT = 35 MPH



FULL SIZE PLANS HAVE BEEN PREPARED USING STANDARD ENGINEERING SCALES. REDUCED SIZED PLANS WILL NOT CONFORM TO STANDARD SCALES. IN MAKING MEASUREMENTS ON REDUCED PLANS, THE ABOVE SCALES MAY BE USED.

J.U.L.I.E.
JOINT UTILITY LOCATION INFORMATION FOR EXCAVATION
1-800-892-0123
OR 811

PROJECT ENGINEER: JEAN ALAIN MIDY (847) 221-3056
PROJECT MANAGER: ISSAM RYAN (847) 705-4178

GROSS AND NET LENGTH OF IMPROVEMENT = 182 LINEAL FEET = .03 MILE

CONTRACT NO. 60Y36

STATE OF ILLINOIS
DEPARTMENT OF TRANSPORTATION
DIVISION OF HIGHWAYS

SUBMITTED May 27 2014
John Fortmann
DEPUTY DIRECTOR OF HIGHWAYS, REGION ENGINEER

June 27 2014
John D. Baranzelli, PE
ENGINEER OF DESIGN AND ENVIRONMENT

June 27 2014
Omer Osman, PE
DIRECTOR OF HIGHWAYS, CHIEF ENGINEER

PRINTED BY THE AUTHORITY
OF THE STATE OF ILLINOIS