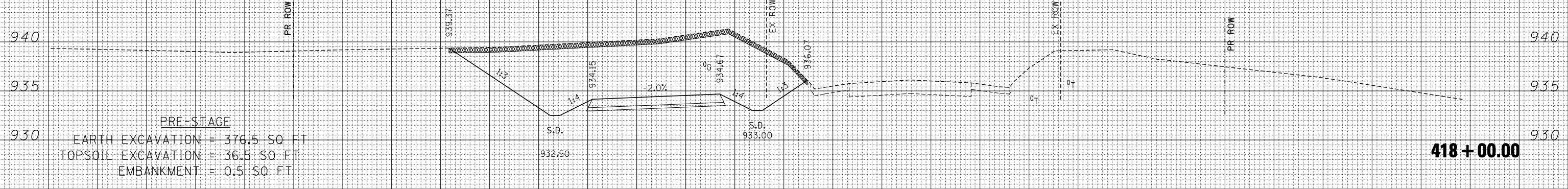


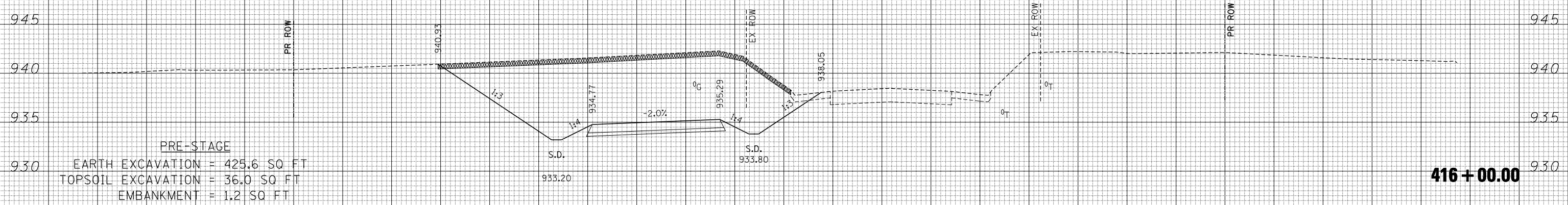
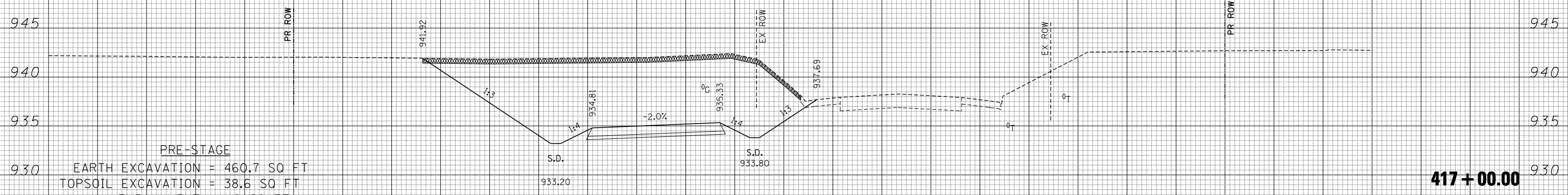
150 140 130 120 110 100 90 80 70 60 50 40 30 20 10 0 10 20 30 40 50 60 70 80 90 100 110 120 130 140 150

PR C US RTE 14

DATE	BY	SURVEYED	PLOTTED	TEMPLATE	AREAS CHECKED
		NO.			



DATE	BY	SURVEYED	PLOTTED	TEMPLATE	AREAS CHECKED
		NO.			



LEGEND
 TOPSOIL REMOVAL

PR C US RTE 14

150 140 130 120 110 100 90 80 70 60 50 40 30 20 10 0 10 20 30 40 50 60 70 80 90 100 110 120 130 140 150

FILE NAME *	USER NAME * \$USER\$	DESIGNED -	REVISED -	<p align="center">STATE OF ILLINOIS DEPARTMENT OF TRANSPORTATION</p>	<p align="center">U.S. ROUTE 14 PRE-STAGE CROSS SECTIONS</p>	F.A.P. RTE.	SECTION	COUNTY	TOTAL SHEETS	SHEET NO.
*FILEL\$		DRAWN - AG	REVISED -			305	27R-2	MCHENRY	673	174
PLOT SCALE * \$SCALE\$		CHECKED - BRH	REVISED -			CONTRACT NO. 62268				
PLOT DATE * \$DATE\$		DATE - 11/01/13	REVISED -	SCALE: HORIZ. 1" = 10' VERT. 1" = 5'		STA. 416+00.00 TO STA. 418+00.00		ILLINOIS FED. AID PROJECT		