











NOTE: THE PIPES AND STRUCTURES SHOWN ARE PROPOSED, UNLESS OTHERWISE CALLED AS TEMPORARY. SEE PROPOSED DRAINAGE PLANS FOR PROPOSED PIPE AND STRUCTURE INFORMATION.

**EROSION CONTROL LEGEND**

-  INLET FILTER
-  TEMPORARY DITCH CHECK
-  PERIMETER EROSION BARRIER (PEB)
-  TEMPORARY PAVEMENT
-  TEMPORARY EROSION CONTROL BLANKET (TECB) & TEMPORARY EROSION CONTROL SEEDING (TECS)
-  MULCH, METHOD 2 (MM 2) & TEMPORARY EROSION CONTROL SEEDING (TECS)
-  EROSION CONTROL MEASURES (TECB, MM 2 AND TECS) PLACED IN PREVIOUS STAGES
-  PROPOSED PAVEMENT
-  INLET AND PIPE PROTECTION
-  TEMPORARY PAVEMENT PLACED IN PREVIOUS STAGES

FILE NAME = ... USER NAME = HECHTBR ... DESIGNED - ... REVISED - ... DRAWN - MRK ... REVISED - ... CHECKED - TKL ... REVISED - ... DATE - 11/01/13 ... REVISED - ...

FILE NAME =	USER NAME = HECHTBR	DESIGNED -	REVISED -
*FILEL#		DRAWN - MRK	REVISED -
exp U.S. Services Inc.		CHECKED - TKL	REVISED -
BUILDINGS-EARTH & ENVIRONMENT-ENERGY		DATE - 11/01/13	REVISED -
INDUSTRIAL-INFRASTRUCTURE-SUSTAINABILITY			

**STATE OF ILLINOIS**  
**DEPARTMENT OF TRANSPORTATION**  
 U.S. ROUTE 14

**EROSION CONTROL**  
**STAGE 1.2**  
**STA. 348+00 TO STA. 376+00**

SCALE: 1"=50'    SHEET NO.    OF    SHEETS    STA.    TO STA.

F.A.P. RTE.	SECTION	COUNTY	TOTAL SHEETS	SHEET NO.
305	27R-2	MCHENRY	673	233
CONTRACT NO. 62268				
FED. ROAD DIST. NO. 1 ILLINOIS FED. AID PROJECT				