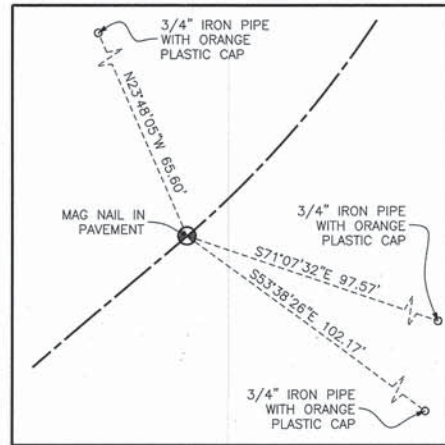
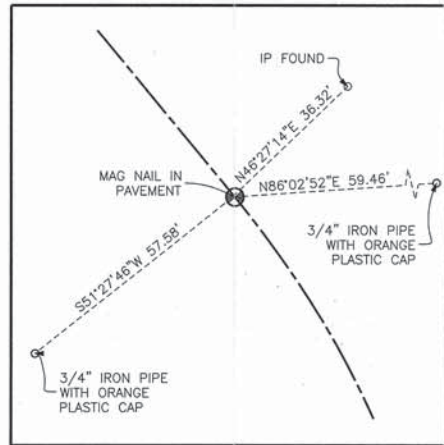


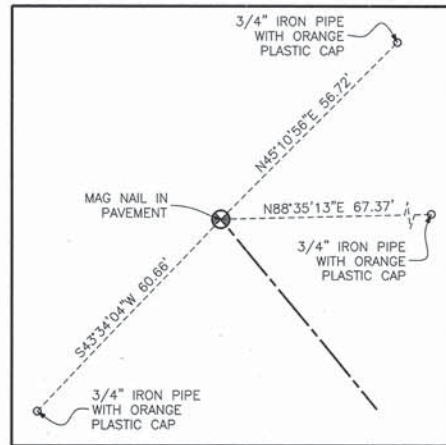
DATE	
BY	
R.O.W. PLAT	
NOTEBOOK NO.	



POINT NUMBER 225
(LAKE SHORE DRIVE)
STATION: 46+45.05 OFFSET: 0.00' RIGHT
NORTHING: 2045492.0150 EASTING: 964137.8863

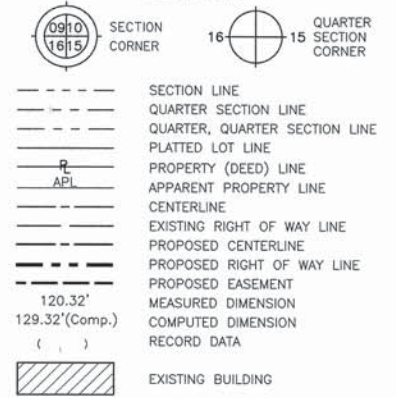


POINT NUMBER 226
(LAKE SHORE DRIVE)
STATION: 50+36.78 OFFSET: 0.00' RIGHT
NORTHING: 2045844.3372 EASTING: 964168.4080



POINT NUMBER 227
(LAKE SHORE DRIVE)
STATION: 51+84.01 OFFSET: 0.00' RIGHT
NORTHING: 2045958.2656 EASTING: 964075.1395

LEGEND



- 3/4" IRON PIPE SET OR FOUND
- IRON PIPE OR ROD SET OR FOUND
- CUT CROSS SET OR FOUND
- ⊗ CONCRETE R.O.W. MARKER FOUND
- T1 THESE STAKES REFERENCE FOUND OR SET MONUMENTATION. SET 5/8 INCH IRON ROD FLUSH WITH GROUND TO TIE FOUND IRON STAKE. IDENTIFIED BY COLORED PLASTIC CAP BEARING SURVEYORS REGISTRATION NUMBER.
- BT1 THESE STAKES, IN CULTIVATED AREAS, REFERENCE FOUND OR SET MONUMENTATION. BURIED 5/8 INCH IRON ROD 20 INCHES BELOW GROUND TO TIE FOUND IRON STAKE. IDENTIFIED BY COLORED PLASTIC CAP BEARING SURVEYORS REGISTRATION NUMBER.
- STAKING OF PROPOSED RIGHT OF WAY. SET DIVISION OF HIGHWAYS SURVEY MARKER TO MONUMENT THE POSITION SHOWN. IDENTIFIED BY INSCRIPTION DATA AND SURVEYORS REGISTRATION NUMBER.
- M STAKING OF PROPOSED RIGHT OF WAY IN CULTIVATED AREAS. BURIED 5/8 INCH METAL ROD 20 INCHES BELOW GROUND TO MARK FUTURE SURVEY MARKER POSITION IDENTIFIED BY COLORED PLASTIC CAP BEARING SURVEYORS REGISTRATION NUMBER.
- ⊙ PERMANENT SURVEY MARKER, I.D.O.T. STD 2135
- RIGHT OF WAY STAKING PROPOSED TO BE SET.



STATE OF ILLINOIS }
COUNTY OF COOK } SS

THIS IS TO CERTIFY THAT I, RANDELL E. GANN, AN ILLINOIS PROFESSIONAL LAND SURVEYOR, HAVE SURVEYED THE PLAT OF HIGHWAYS SHOWN HEREON IN SECTIONS 15, 16, 22, 23, 25, 26 AND 36, ALL IN TOWNSHIP 44 NORTH, RANGE 7 EAST AND SECTION 31, TOWNSHIP 44 NORTH, RANGE 8 EAST OF THE THIRD PRINCIPAL MERIDIAN, McHENRY COUNTY, ILLINOIS, THAT THE SURVEY IS TRUE AND COMPLETE AS SHOWN TO THE BEST OF MY KNOWLEDGE AND BELIEF, THAT THE PLAT CORRECTLY REPRESENTS SAID SURVEY, THAT ALL MONUMENTS FOUND AND ESTABLISHED ARE OF PERMANENT QUALITY AND OCCUPY THE POSITIONS SHOWN THEREON AND THAT THE MONUMENTS ARE SUFFICIENT TO ENABLE THE SURVEY TO BE RETRACED. MADE FOR THE DEPARTMENT OF TRANSPORTATION, STATE OF ILLINOIS.

DATED AT SOUTH HOLLAND, ILLINOIS THIS 22ND DAY OF OCTOBER, 2010 A.D.

Randell E. Gann
ILLINOIS REGISTERED LAND SURVEYOR NO. 035-003241
EXPIRATION DATE: NOVEMBER 30, 2012

THIS PROFESSIONAL SERVICE CONFORMS TO THE CURRENT ILLINOIS MINIMUM STANDARDS FOR A BOUNDARY SURVEY.

RECEIVED
APR 05 2012
PLATS & LEGALS

Robinson
ENGINEERING
17000 SOUTH PARK AVENUE
SOUTH HOLLAND, IL 60473
(708) 331-6700

PLAT OF HIGHWAYS
STATE OF ILLINOIS
DEPARTMENT OF TRANSPORTATION
U.S. ROUTE 14
WEST LAKE SHORE DRIVE TO DOLE AVENUE
SECTION McHENRY COUNTY
PROJECT JOB NO. R-91-015-98
SCALE: SHEET 67 OF 88

BUREAU OF LAND ACQUISITION
201 WEST CENTER COURT
SCHAUMBURG, ILLINOIS 60196