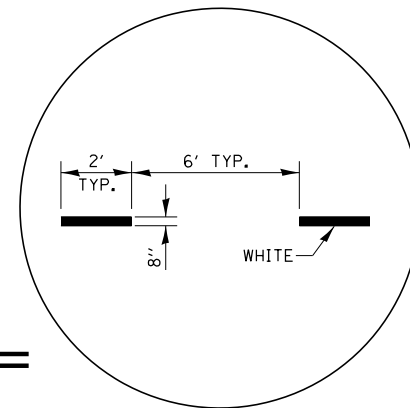
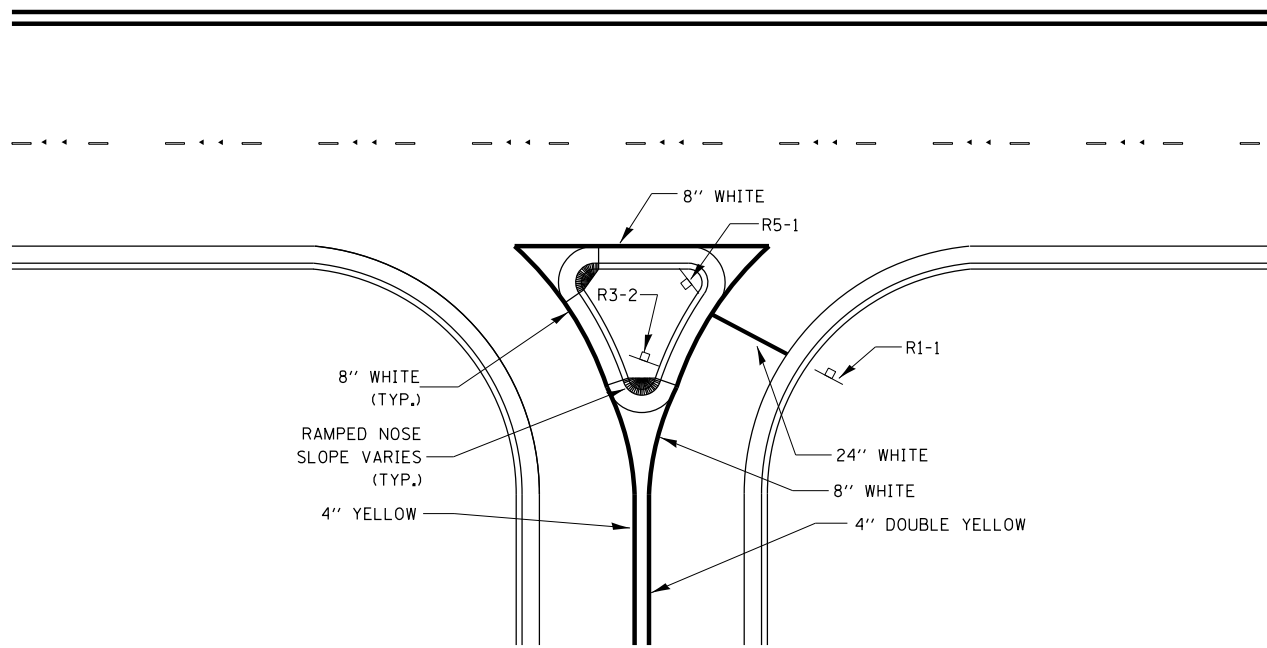


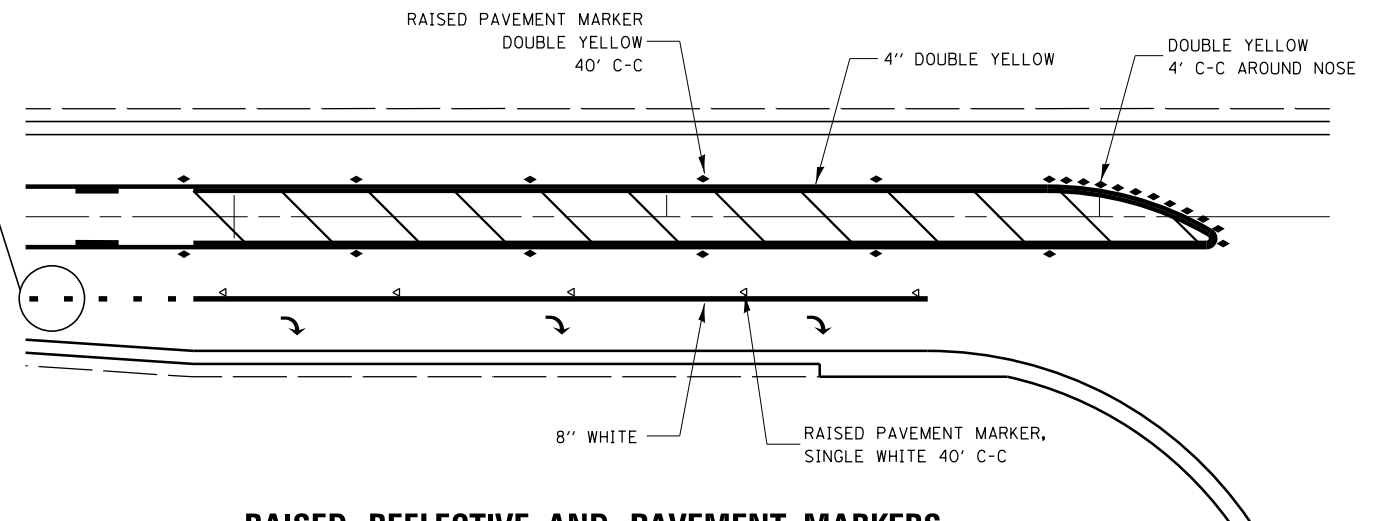
**TYPICAL APPLICATION
LEFT TURN LANES**



**ADVANCE AND INTERSECTION LANE
DIVIDER LINES**



RIGHT IN RIGHT OUT ACCESS PAVEMENT MARKING



**RAISED REFLECTIVE AND PAVEMENT MARKERS
RIGHT TURN LANE**

FILE NAME =	USER NAME = carpenterdj	DESIGNED -	REVISED -
ei:\pw\work\p\idot\carpenterdj\d0122637\366930-shd-details.DGN		DRAWN -	REVISED -
	PLOT SCALE = 100.0000' / in.	CHECKED -	REVISED -
	PLOT DATE = 6/6/2014	DATE -	REVISED -

**STATE OF ILLINOIS
DEPARTMENT OF TRANSPORTATION**

DETAILS	
SCALE: _____	SHEET NO. ___ OF ___ SHEETS
STA. _____	TO STA. _____

F.A.P. RTE.	SECTION	COUNTY	TOTAL SHEETS	SHEET NO.
41	11RS-4 & 12RS-5	KANKAKEE	14	12
CONTRACT NO. 66930				
ILLINOIS FED. AID PROJECT				