

| F.A.S. RTE. | SECTION | COUNTY | TOTAL SHEETS | SHEET NO. |
|-------------|-----------|----------|--------------------|-----------|
| 1252 | (R-4)RS-3 | BUREAU | 9 | 1 |
| | | ILLINOIS | CONTRACT NO. 66A73 | |

INDEX OF SHEETS

- 1 COVER SHEET
- 2 GENERAL NOTES
- 3-4 SUMMARY OF QUANTITIES
- 5 TYPICAL SECTIONS
- 6 SCHEDULES
- 7-9 DETAILS

STATE OF ILLINOIS
DEPARTMENT OF TRANSPORTATION
DIVISION OF HIGHWAYS
**PROPOSED
HIGHWAY PLANS**

FAS ROUTE 1252 (IL 29)
SECTION (R-4)RS-3

TYPE of IMPROVEMENT: 3P MILLING AND
RESURFACING
BUREAU COUNTY

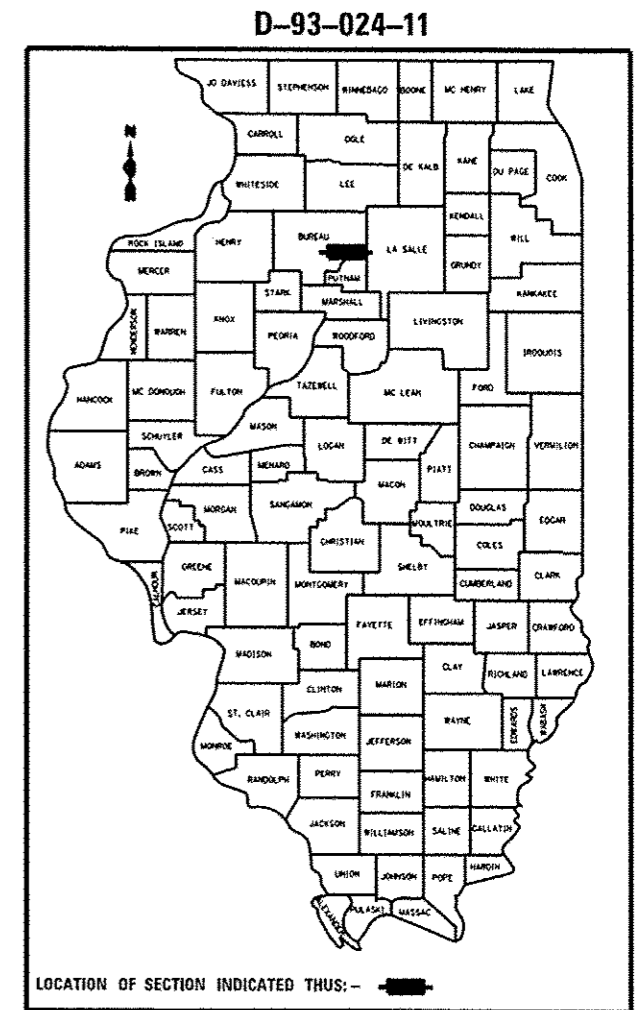
C-93-030-11

LIST OF ILLINOIS DOT HIGHWAY STANDARDS

| | |
|-----------|--|
| 000001-06 | STANDARD SYMBOLS, ABBREVIATIONS AND PATTERNS |
| 001006 | DECIMAL OF AN INCH AND OF A FOOT |
| 406201-01 | MAILBOX TURNOUT |
| 701001-02 | OFF-ROAD OPERATIONS 2L, 2W, MORE THAN 15' (4.5 m) AWAY |
| 701006-05 | OFF-ROAD OPERATIONS 2L, 2W, 15' (4.5 m) TO 24" (600 mm) FROM PAVEMENT EDGE |
| 701011-04 | OFF-ROAD MOVING OPERATIONS 2L, 2W, DAY ONLY |
| 701301-04 | LANE CLOSURE, 2L, 2W, SHORT TIME OPERATIONS |
| 701306-03 | LANE CLOSURE, 2L, 2W, SLOW MOVING OPERATIONS DAY ONLY, FOR SPEEDS **@ 45 MPH |
| 701326-04 | LANE CLOSURE, 2L, 2W, PAVEMENT WIDENING, FOR SPEEDS **@ 45 MPH |
| 701901-03 | TRAFFIC CONTROL DEVICES |
| 780001-04 | TYPICAL PAVEMENT MARKINGS |
| 781001-03 | TYPICAL APPLICATIONS RAISED REFLECTIVE PAVEMENT MARKERS |

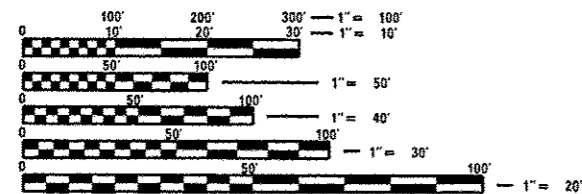
**PROJECT BEGINS STA 174+24
EAST APPROACH PVT
SN 006-0143**

**PROJECT ENDS
WEST OF IL 89
STA 333+00**



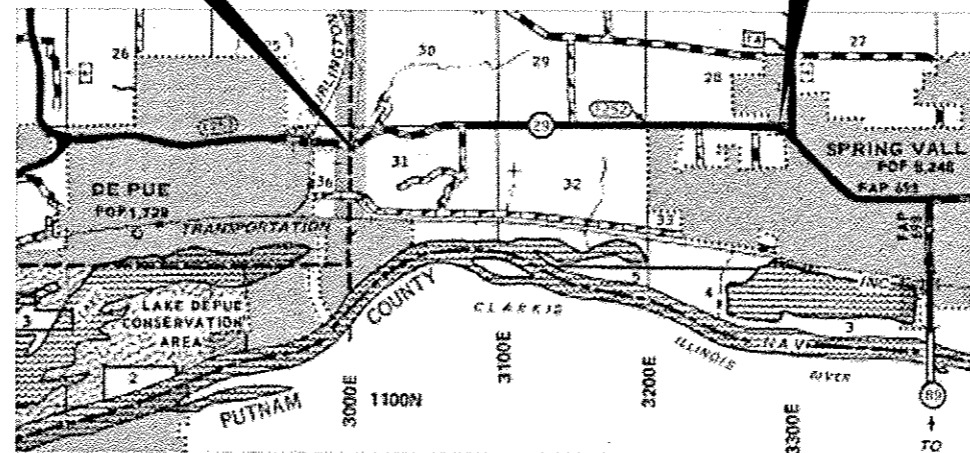
LOCATION OF SECTION INDICATED THUS: - [Symbol] -

| | |
|--|---|
| FROM IL 89 TO BRIARCLIFF DRIVE - | FROM BRIARCLIFF DRIVE TO DEPU- |
| FUNCTIONAL CLASSIFICATION- MINOR ARTERIAL-RURAL | FUNCTIONAL CLASSIFICATION- MAJOR COLLECTOR-RURAL |
| 2009 ADT = 3350 VPD | 2009 ADT = 3750 VPD |
| PV=96.4% SU=3.0% MU=0.6% | PV=97.6% SU=1.9% MU=0.5% |



FULL SIZE PLANS HAVE BEEN PREPARED USING STANDARD ENGINEERING SCALES. REDUCED SIZED PLANS WILL NOT CONFORM TO STANDARD SCALES. IN MAKING MEASUREMENTS ON REDUCED PLANS, THE ABOVE SCALES MAY BE USED.

J.U.L.I.E.
JOINT UTILITY LOCATION INFORMATION FOR EXCAVATION
1-800-892-0123
OR 811



GROSS LENGTH = NET LENGTH = 15,876 FT. = 3.01 MILE

PROJECT ENGINEER: CRAIG REED, P.E.
UNIT CHIEF: P.BRABOY, P.E.

CONTRACT NO.66A73

STATE OF ILLINOIS
DEPARTMENT OF TRANSPORTATION
DIVISION OF HIGHWAYS

SUBMITTED June 5 2014
Paul Coetz D.B.
DEPUTY DIRECTOR OF HIGHWAYS, REGION ENGINEER

June 27 2014
John D. Baranzelli, P.E.
acting ENGINEER OF DESIGN AND ENVIRONMENT

June 27 2014
Omer Osman, P.E.
DIRECTOR OF HIGHWAYS, CHIEF ENGINEER

**PRINTED BY THE AUTHORITY
OF THE STATE OF ILLINOIS**