

F.A.I. RTE.	SECTION	COUNTY	TOTAL SHEETS	SHEET NO.
55	D5 CM PATCHING 2015-1	MCLEAN	8	1
		ILLINOIS	CONTRACT NO. 70A80	

STATE OF ILLINOIS
DEPARTMENT OF TRANSPORTATION
DIVISION OF HIGHWAYS

PROPOSED
HIGHWAY PLANS

FAI ROUTE 55 (I-55)
SECTION: D5 CM PATCHING 2015-1

PATCHING
MCLEAN COUNTY

C-95-035-14

AT I-74 RAMPS NW OF NORMAL

FOR INDEX OF SHEETS, SEE SHEET NO. 2
 FOR DETAILED LOCATION MAP, SEE SHEET NO. 3
 FOR SUMMARY OF QUANTITIES, SEE SHEET NO. 4

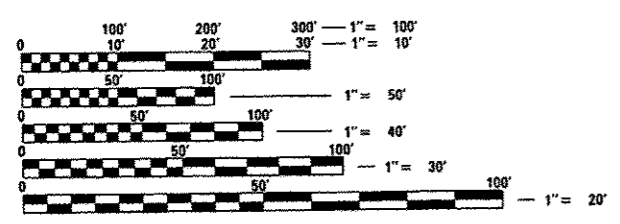
CURRENT TRAFFIC DATA

FAI-55 & FAI-74 INTERCHANGE

	FAI-55 NB	RAMP "C"	RAMP "E"	RAMP "F"
2014 ADT =	21,000	6,400	5,400	5,300
PV =	13,800	4,550	4,875	4,550
SU =	650	350	175	250
MU =	6,550	1,500	350	500



DESIGN DESIGNATION
 INTERSTATE



FULL SIZE PLANS HAVE BEEN PREPARED USING STANDARD ENGINEERING SCALES. REDUCED SIZED PLANS WILL NOT CONFORM TO STANDARD SCALES. IN MAKING MEASUREMENTS ON REDUCED PLANS, THE ABOVE SCALES MAY BE USED.

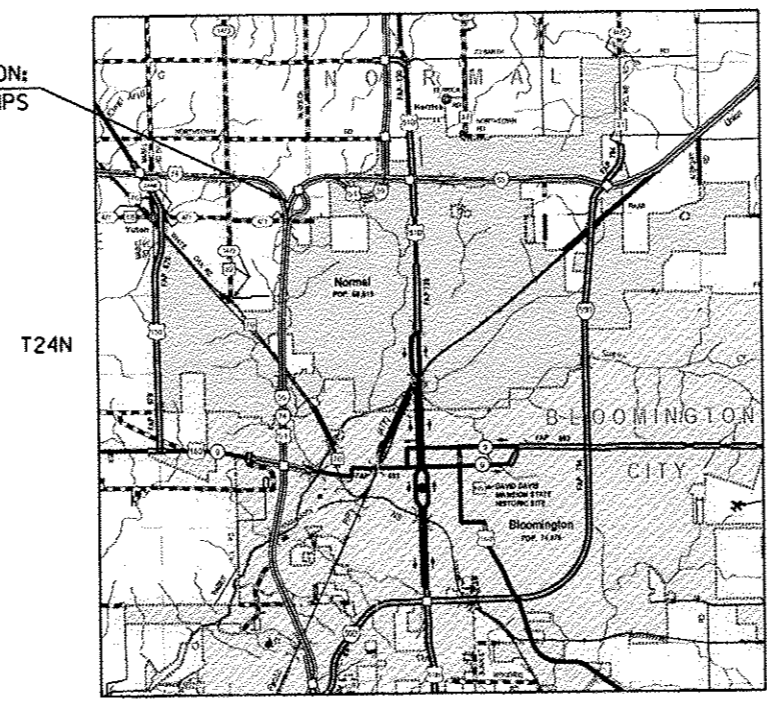
J.U.L.I.E.
 JOINT UTILITY LOCATION INFORMATION FOR EXCAVATION
 1-800-892-0123
 OR 811

TOWNSHIP: NORMAL


PROJECT ENGINEER: JASON STULTS
 SQUAD LEADER: GREG EAGLIN
 PHONE: 217-465-4181

CONTRACT NO. 70A80

PROJECT LOCATION:
 I-55 & I-74 RAMPS



SEE SHEET NO. 3 FOR
 DETAILED LOCATION MAP



GROSS LENGTH OF PROJECT = 11,850.00 FT. = 2.244 MILES
 NET LENGTH OF PROJECT = 11,850.00 FT. = 2.244 MILES

STATE OF ILLINOIS
 DEPARTMENT OF TRANSPORTATION
 DIVISION OF HIGHWAYS

SUBMITTED JUNE 3 2014

Kennil A. Barnett
 DEPUTY DIRECTOR OF HIGHWAYS, REGION ENGINEER CAE

John D. Baranzelli
 ENGINEER OF DESIGN AND ENVIRONMENT

Omec Osman
 DIRECTOR OF HIGHWAYS, CHIEF ENGINEER

PRINTED BY THE AUTHORITY
OF THE STATE OF ILLINOIS