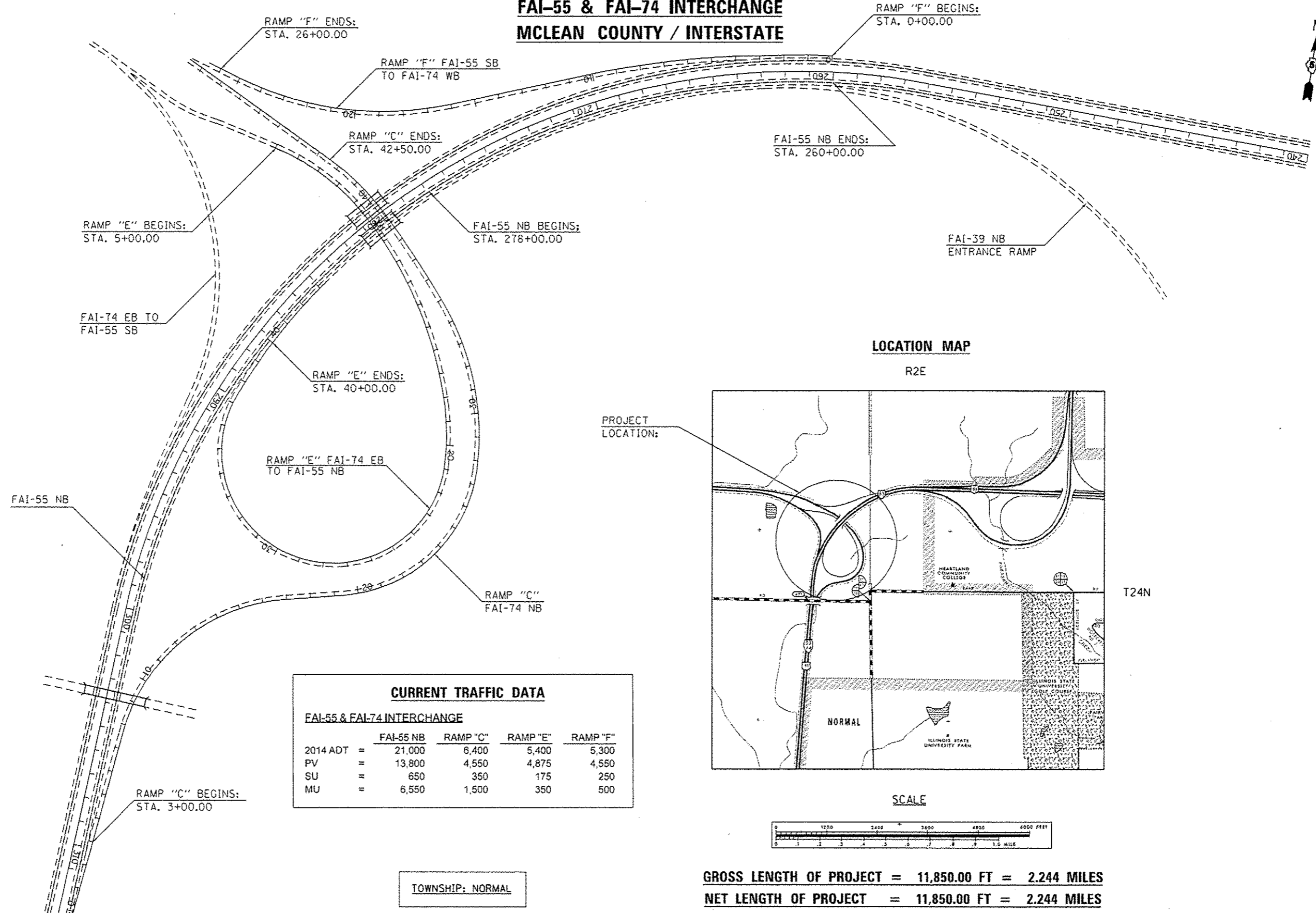
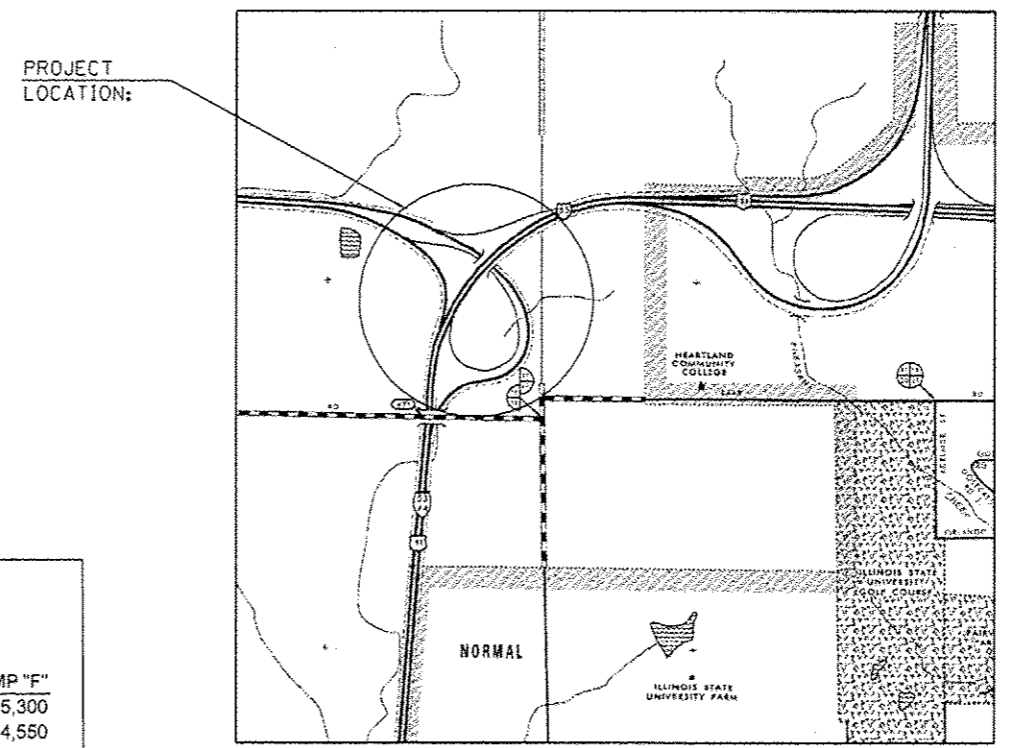


**DETAILED LOCATION MAP
FAI-55 & FAI-74 INTERCHANGE
MCLEAN COUNTY / INTERSTATE**



**LOCATION MAP
R2E**

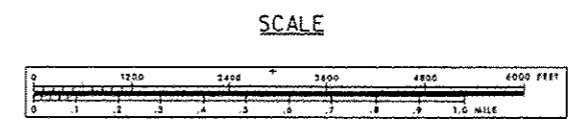


CURRENT TRAFFIC DATA

FAI-55 & FAI-74 INTERCHANGE

	FAI-55 NB	RAMP "C"	RAMP "E"	RAMP "F"
2014 ADT =	21,000	6,400	5,400	5,300
PV =	13,800	4,550	4,875	4,550
SU =	650	350	175	250
MU =	6,550	1,500	350	500

TOWNSHIP: NORMAL



GROSS LENGTH OF PROJECT = 11,850.00 FT = 2.244 MILES
NET LENGTH OF PROJECT = 11,850.00 FT = 2.244 MILES