

STATE OF ILLINOIS  
DEPARTMENT OF TRANSPORTATION  
DIVISION OF HIGHWAYS

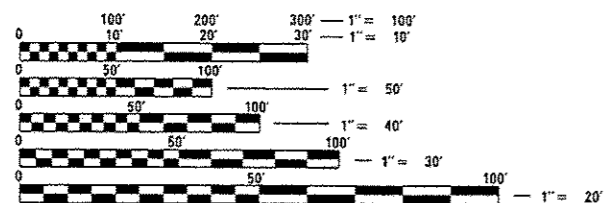
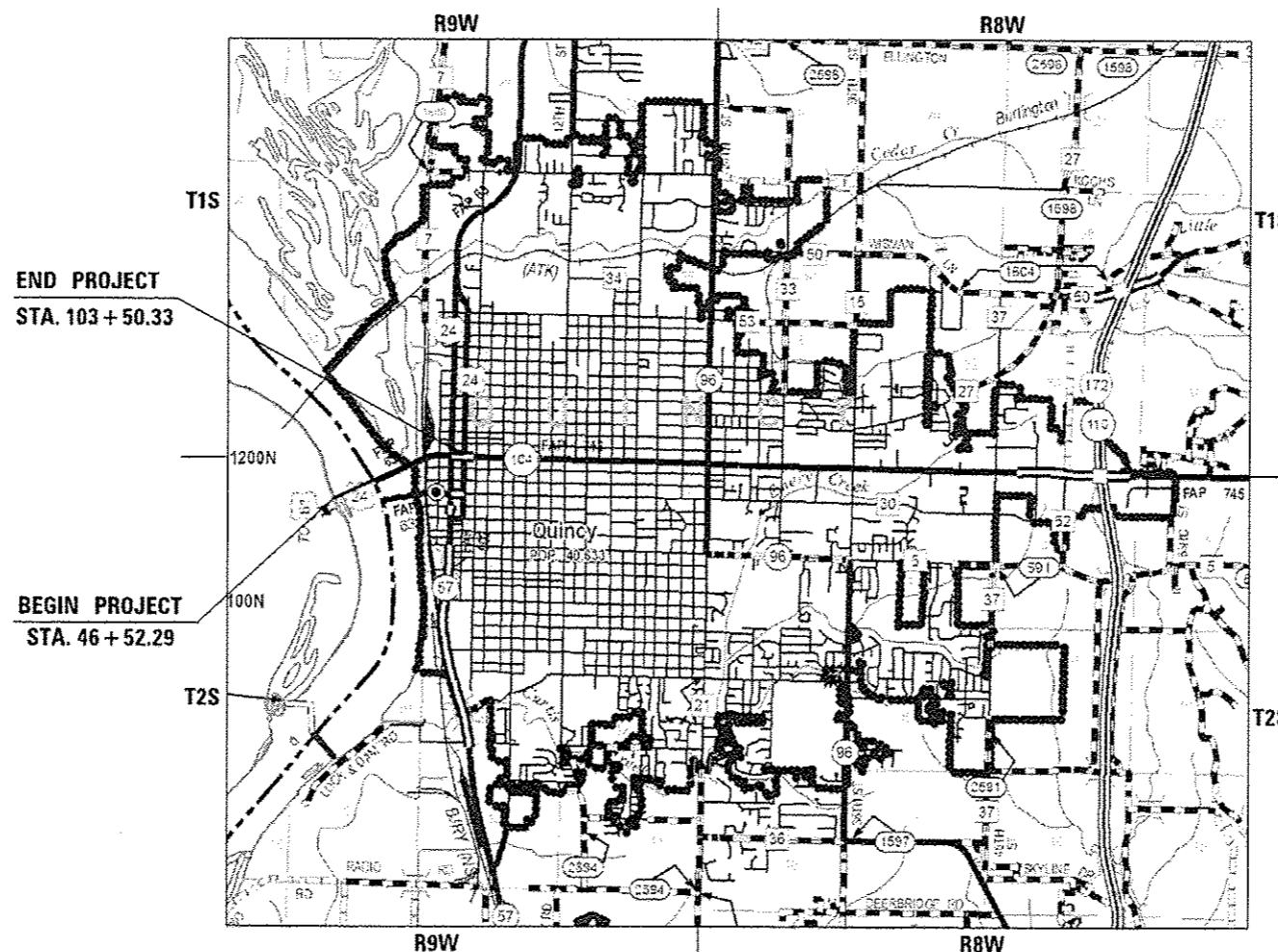
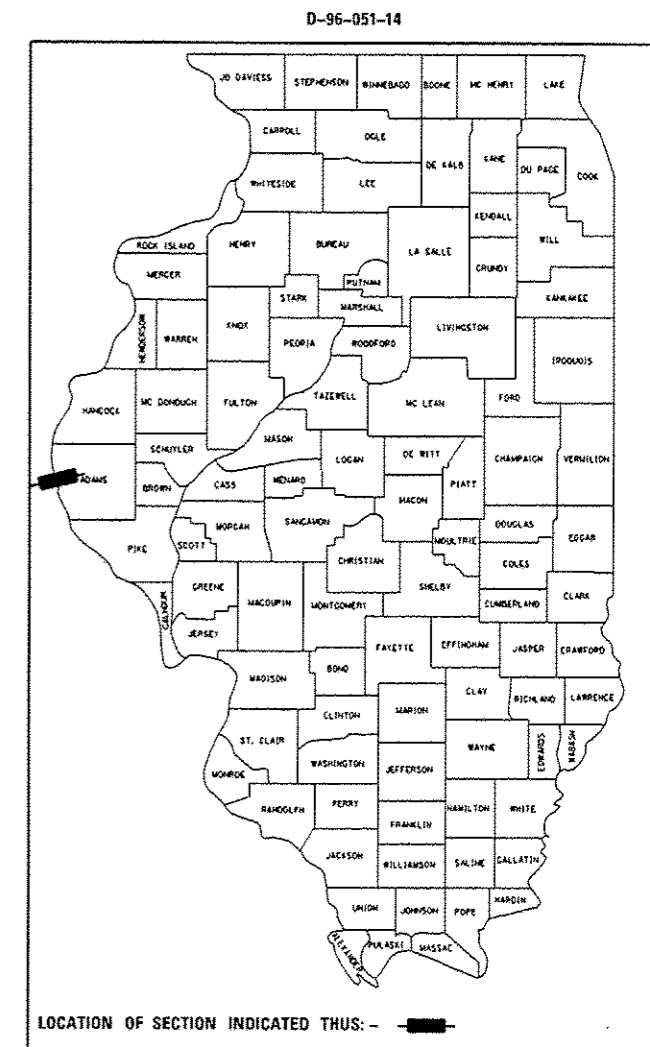
**PROPOSED  
HIGHWAY PLANS**

FAP ROUTE 63 (US 24)  
SECTION (1Z-B) BJR, I-7  
PROJECT: ACNHPP-0063(062)  
BRIDGE JOINT REPAIR  
ADAMS COUNTY

C-96-051-14

F.A.P. RTE.	SECTION	COUNTY	TOTAL SHEETS	SHEET NO.
63	(1Z-B) BJR, I-7	ADAMS	31	1
		ILLINOIS	CONTRACT NO. 72G80	

FOR INDEX OF SHEETS, SEE SHEET NO. 2



FULL SIZE PLANS HAVE BEEN PREPARED USING STANDARD ENGINEERING SCALES. REDUCED SIZED PLANS WILL NOT CONFORM TO STANDARD SCALES. IN MAKING MEASUREMENTS ON REDUCED PLANS, THE ABOVE SCALES MAY BE USED.

J.U.L.I.E.  
JOINT UTILITY LOCATION INFORMATION FOR EXCAVATION  
1-800-892-0123  
OR 811

SR. TEAM ENGINEER MARK DUST (217) 785-0591  
TEAM LEADER GLENN STARKE (217) 524-8918

CONTRACT NO. 72G80

GROSS LENGTH = 5,698.04 FT. = 1.079 MILE  
NET LENGTH = 5,698.04 FT. = 1.079 MILE

AADT = 10,100  
MU = 400  
SU = 175

STATE OF ILLINOIS  
DEPARTMENT OF TRANSPORTATION  
DIVISION OF HIGHWAYS

SUBMITTED May 9 20 14  
Rosa Z. Dusak  
DEPUTY DIRECTOR OF HIGHWAYS, REGION ENGINEER

June 27 20 14  
John D. Baranzelli PE  
ENGINEER OF DESIGN AND ENVIRONMENT

June 27 20 14  
Omer Osman PE  
DIRECTOR OF HIGHWAYS, CHIEF ENGINEER

**PRINTED BY THE AUTHORITY  
OF THE STATE OF ILLINOIS**