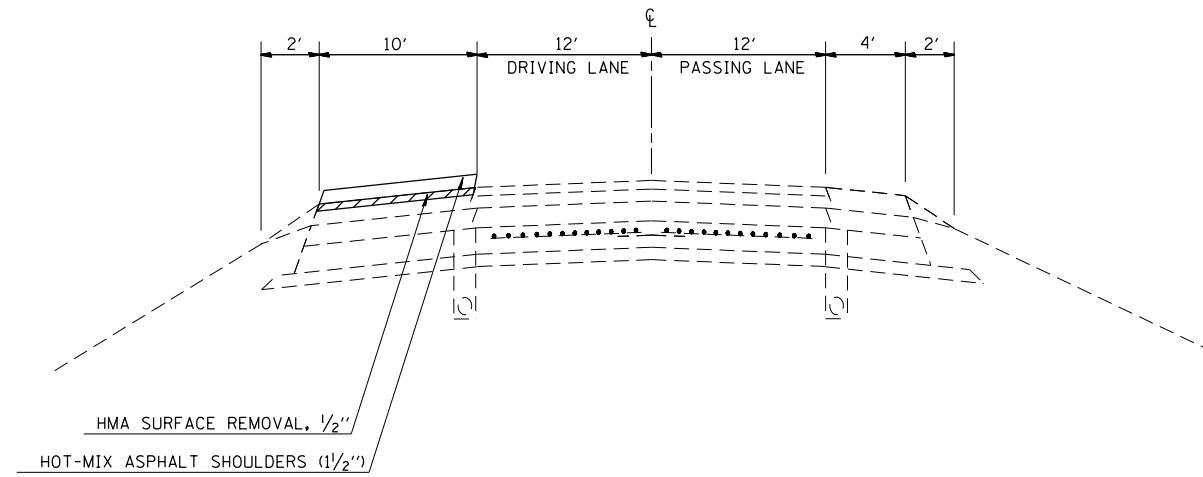
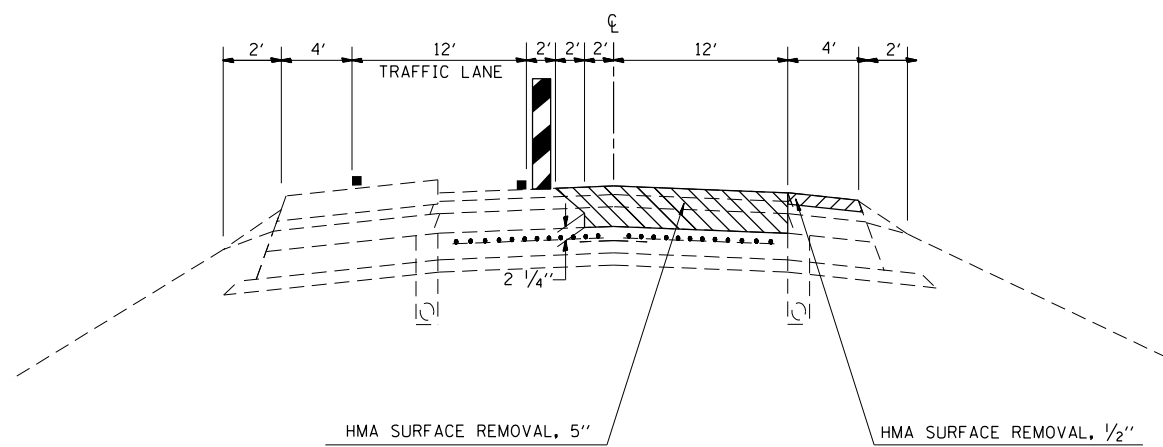


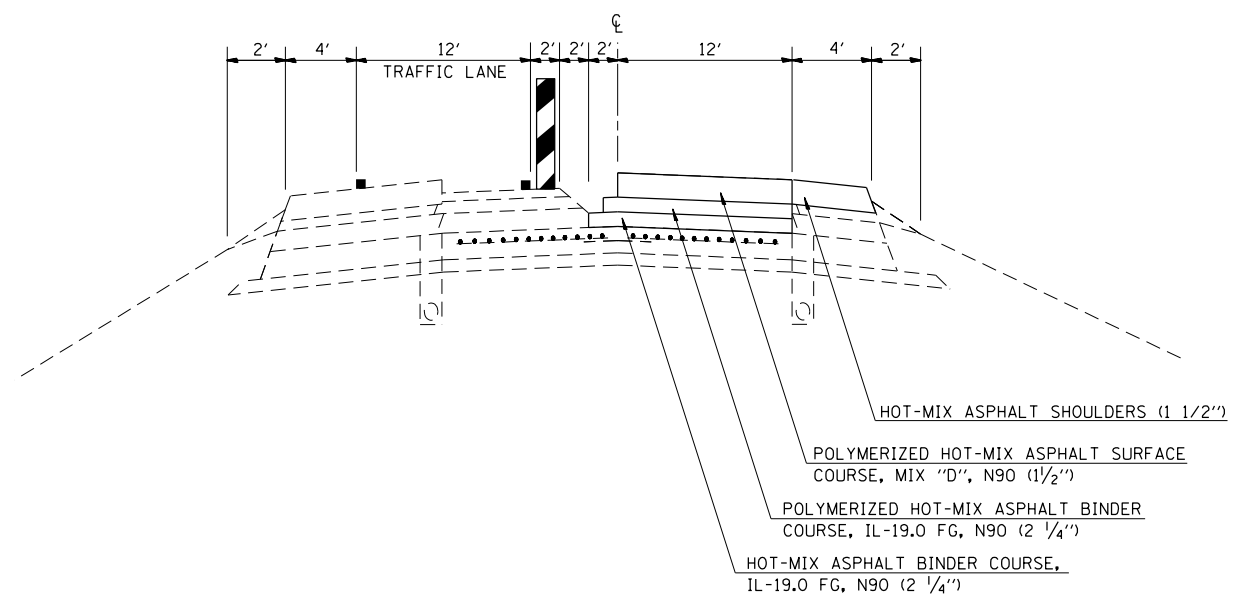
PRE-STAGE TYPICAL CROSS SECTION
NORTHBOUND LOOKING SOUTH



STAGE 1A TYPICAL CROSS SECTION
NORTHBOUND LOOKING SOUTH



STAGE 1B TYPICAL CROSS SECTION
NORTHBOUND LOOKING SOUTH



FILE NAME =	USER NAME = steffenmk	DESIGNED -	REVISED -
c:\pwork\pwork\stevfennk\d0186535\074468-sh-typical.dgn		DRAWN -	REVISED -
Default	PLOT SCALE = 100.0000' / in.	CHECKED -	REVISED -
	PLOT DATE = 6/6/2014	DATE -	REVISED -

**STATE OF ILLINOIS
DEPARTMENT OF TRANSPORTATION**

STAGING TYPICALS

SCALE: N/A SHEET 1 OF 2 SHEETS STA. TO STA.

F.A.I. RTE.	SECTION	COUNTY	TOTAL SHEETS	SHEET NO.
57	(15,18-20),(15-21,22)RS-2	Coles	15	6
CONTRACT NO. 74468			ILLINOIS FED. AID PROJECT	