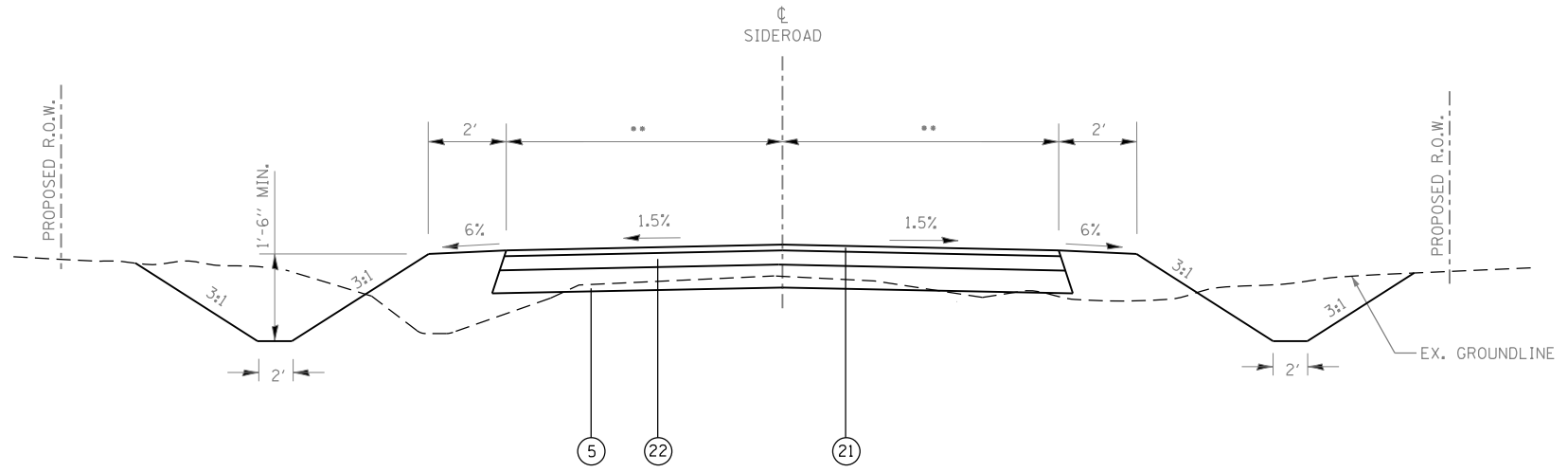


TO BE USED:

- DODD CEMETERY RD. STA. 10+11.00 TO 10+39.60
- SCHNAKE RD. STA. 10+11.00 TO 10+29.44
STA. 12+13.27 TO 12+40.94
- LEFT COOK RD. STA. 10+11.00 TO 10+98.96
- GANDERTOWN RD. STA. 10+11.00 TO 11+00.00
- BOURLAND RD. STA. 3+31.64 TO 3+56.78
STA. 6+88.20 TO 9+50.55
- SHILOH RD. STA. 10+09.00 TO 10+33.09
STA. 12+49.86 TO 12+64.86
STA. 15+04.40 TO 15+29.74
- CARTER FARM RD. STA. 6+53.83 TO 6+79.55
STA. 8+91.65 TO 9+51.00
- BAIRD RD. STA. 10+09.00 TO 10+50.34
- UNTHANK RD. STA. 5+37.00 TO 6+40.44
STA. 8+99.17 TO 9+51.00
- ABELL RD. STA. 10+09.00 TO 10+31.97
STA. 12+64.40 TO 12+79.40
STA. 15+18.85 TO 15+47.03
- FLANDERS RD. STA. 10+49.00 TO 11+01.50
STA. 15+14.15 TO 15+76.09
STA. 18+70.06 TO 18+89.96
- GARNER RD. STA. 7+11.96 TO 7+17.06
STA. 8+96.06 TO 9+51.00

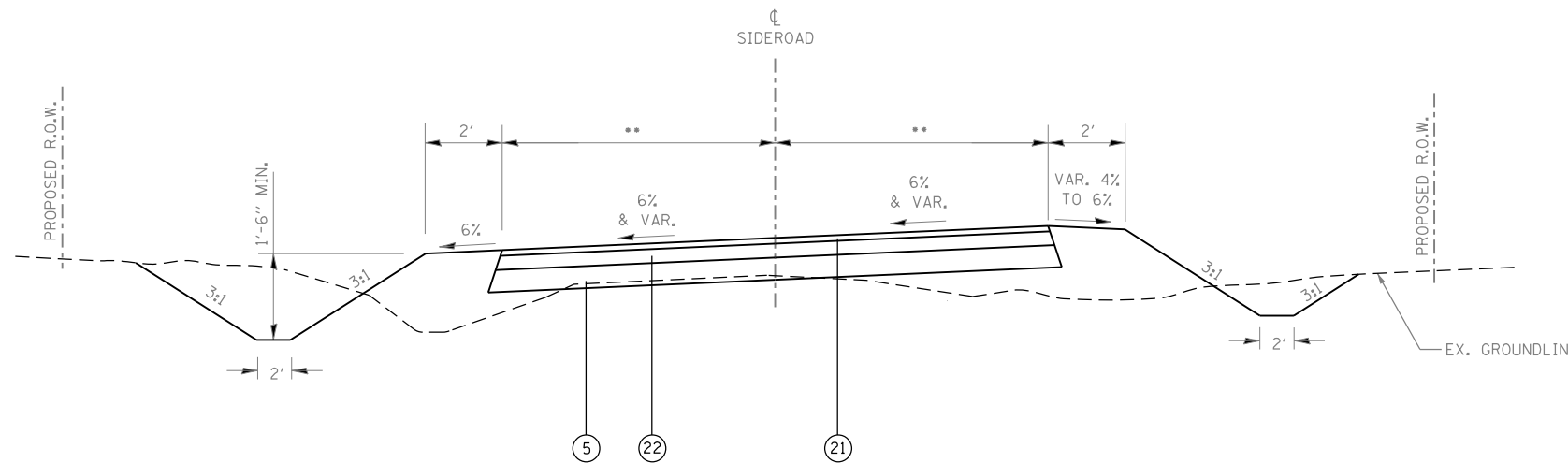


- PAVEMENT LANE WIDTHS
- 7' - LEFT COOK RD.
 - 9' - DODD CEMETERY RD.
SCHNAKE RD.
BOURLAND RD.
SHILOH RD.
CARTER FARM RD.
BAIRD RD.
UNTHANK RD.
ABELL RD.
FLANDERS RD.
GARNER RD.

PROPOSED RURAL SIDEROAD TANGENT TYPICAL SECTION

TO BE USED:

- LEFT COOK RD. STA. 10+98.96 TO 12+72.24
- SHILOH RD. STA. 12+64.86 TO 15+04.40
- ABELL RD. STA. 12+79.40 TO 15+18.85
- FLANDERS RD. STA. 11+01.50 TO 15+14.15

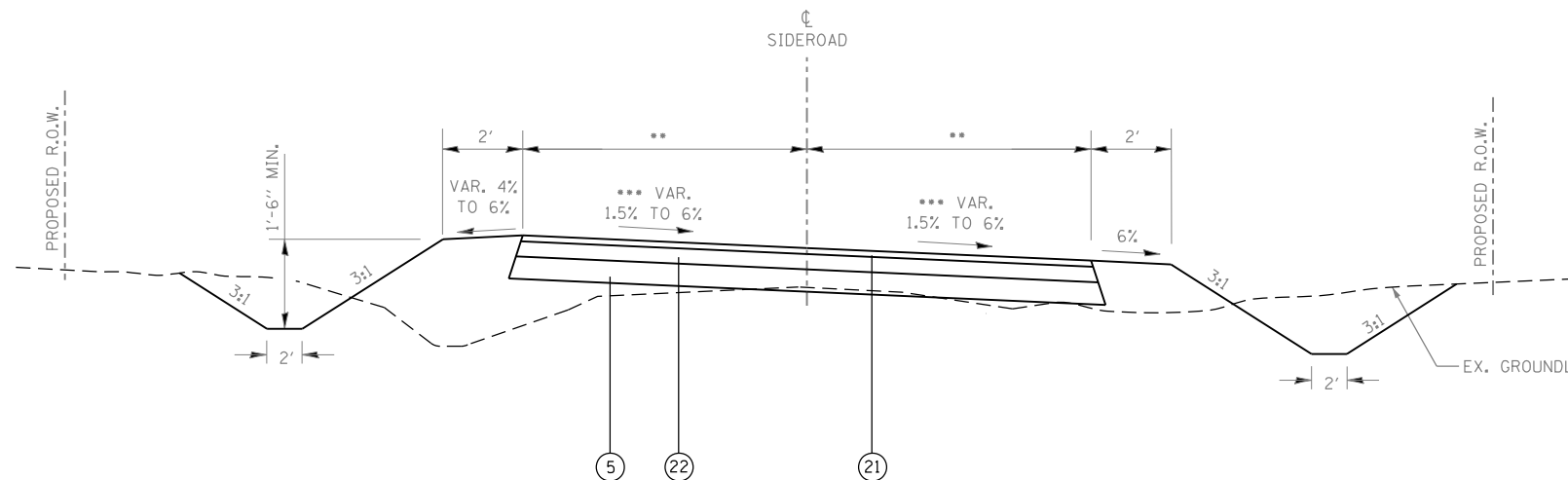


PROPOSED RURAL SIDEROAD SUPERELEVATED TYPICAL SECTION

NOTE: FOR SUPERELEVATION TRANSITION
SEE SUPERELEVATION SCHEDULE

TO BE USED:

- SCHNAKE RD. STA. 10+29.44 TO 12+13.27
- BOURLAND RD. STA. 3+56.78 TO 6+88.20
••• VAR. 1.5% TO 3.88%
- SHILOH RD. STA. 10+33.09 TO 12+49.86
- CARTER FARM RD. STA. 6+79.55 TO 8+91.65
VAR. 1.5% TO 4.80%
- UNTHANK RD. STA. 6+40.44 TO 8+99.17
- ABELL RD. STA. 10+31.97 TO 12+64.40
- FLANDERS RD. STA. 15+76.09 TO 18+70.06
- GARNER RD. STA. 7+17.06 TO 8+96.06
••• VAR. 1.5% TO 4.80%



PROPOSED RURAL SIDEROAD SUPERELEVATED TYPICAL SECTION

NOTE: FOR SUPERELEVATION TRANSITION
SEE SUPERELEVATION SCHEDULE

LEGEND

- 5 PROCESSING LIME MODIFIED SOILS (12" MIN.)
(SEE GEOTECHNICAL REPORT FOR DEPTH OF PROPOSED LIME MODIFICATION)
- 21 HOT-MIX ASPHALT SURFACE COURSE, MIX C, N90, 2"
- 22 AGGEGATE BASE COURSE TYPE A, 9"

FILE NAME =	USER NAME = bemory	DESIGNED -	REVISED -	STATE OF ILLINOIS DEPARTMENT OF TRANSPORTATION	CONSTRUCTION STAGING PLAN STAGE 1A			F.A.P. RTE.	SECTION	COUNTY	TOTAL SHEETS	SHEET NO.				
P:\Projects\2011 Projects\11297 - IDOT US	P:\2\CV\CADD Sheets\0978077-sht-Stage1A.d	DRAWN -	REVISED -		SCALE: N.T.S.	SHEET	OF	SHEETS	STA.	TO	STA.	332	(29,30)R-1	SALINE	745	192
Default	PLOT SCALE = 200.0000' / in.	CHECKED -	REVISED -									CONTRACT NO. 78077				
	PLOT DATE = 4/30/2014	DATE -	REVISED -									ILLINOIS FED. AID PROJECT				