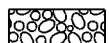


SEEDING, CLASS 7



EROSION CONTROL BLANKET /
SEEDING, CLASS 7




STONE DUMPED RIPRAP



TEMPORARY DITCH CHECK



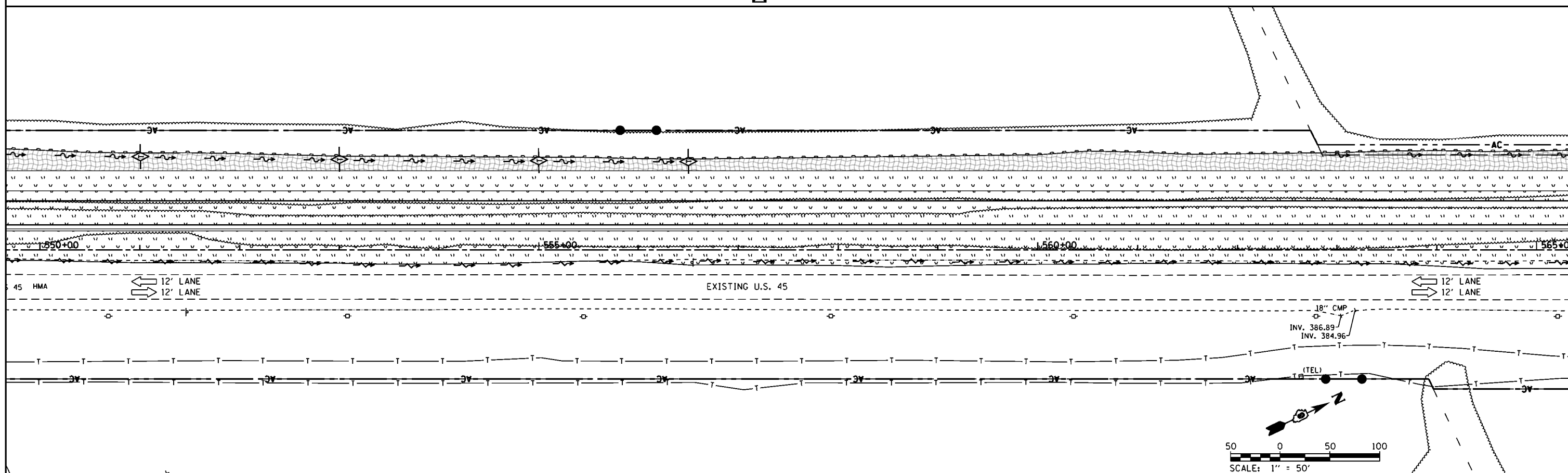
INLET AND PIPE PROTECTION



PERIMETER EROSION BARRIER

NOTES:

1. PERMANENT SEEDING TYPES ARE SHOWN IN SCHEDULES.



FILE NAME =	USER NAME = bameary	DESIGNED -	REVISED -
P:\Projects\2011 Projects\11297 - IDOT US 45 Ph2\CV\CADD Sheets\0978077-sht-eros-Stage1A.dwg		CHECKED -	REVISED -
Default		DATE -	REVISED -
	PLOT SCALE = 100.0000' / 1in.		
	PLOT DATE = 4/30/2014		

STATE OF ILLINOIS
DEPARTMENT OF TRANSPORTATION

EROSION CONTROL - STAGE 1A
U.S. 45

SCALE: 1" = 50' SHEET OF SHEETS STA. 535+00.00 TO STA. 565+00.00

F.A.P. RTE.	SECTION	COUNTY	TOTAL SHEETS	SHEET NO.
332	(29,30)R-1	SALINE	745	229
CONTRACT NO. 78077				
ILLINOIS FED. AID PROJECT				