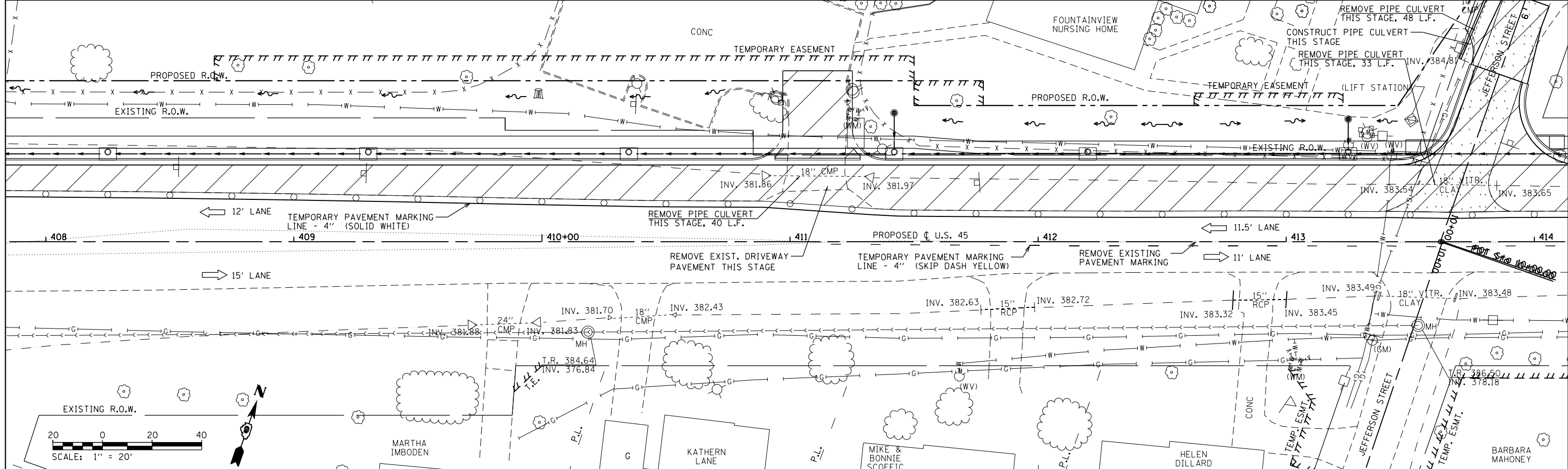
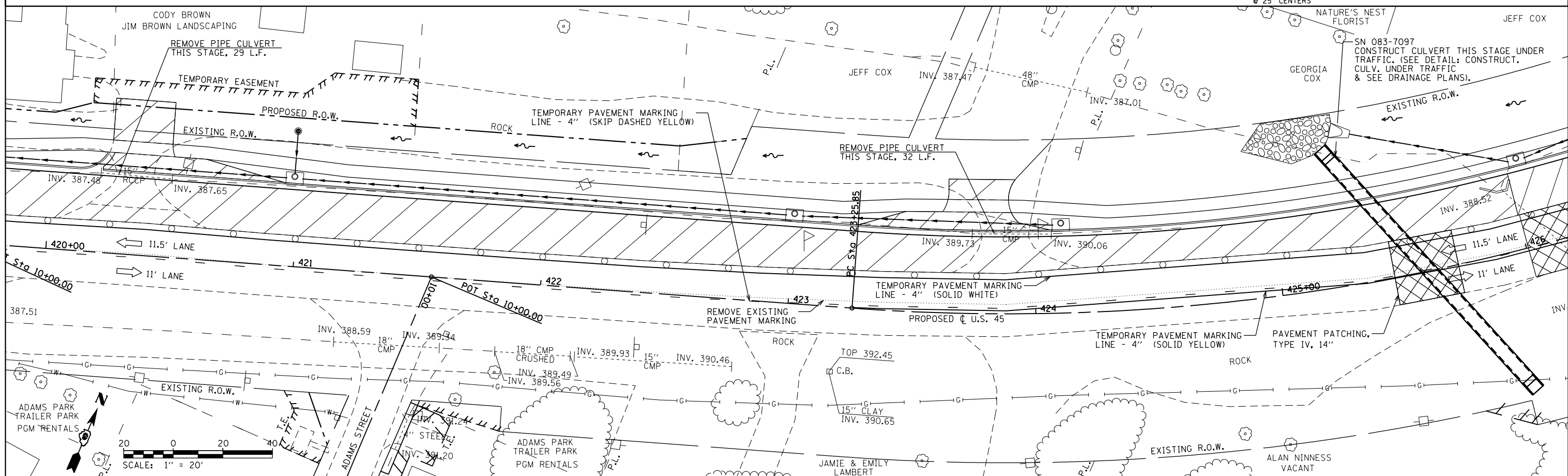
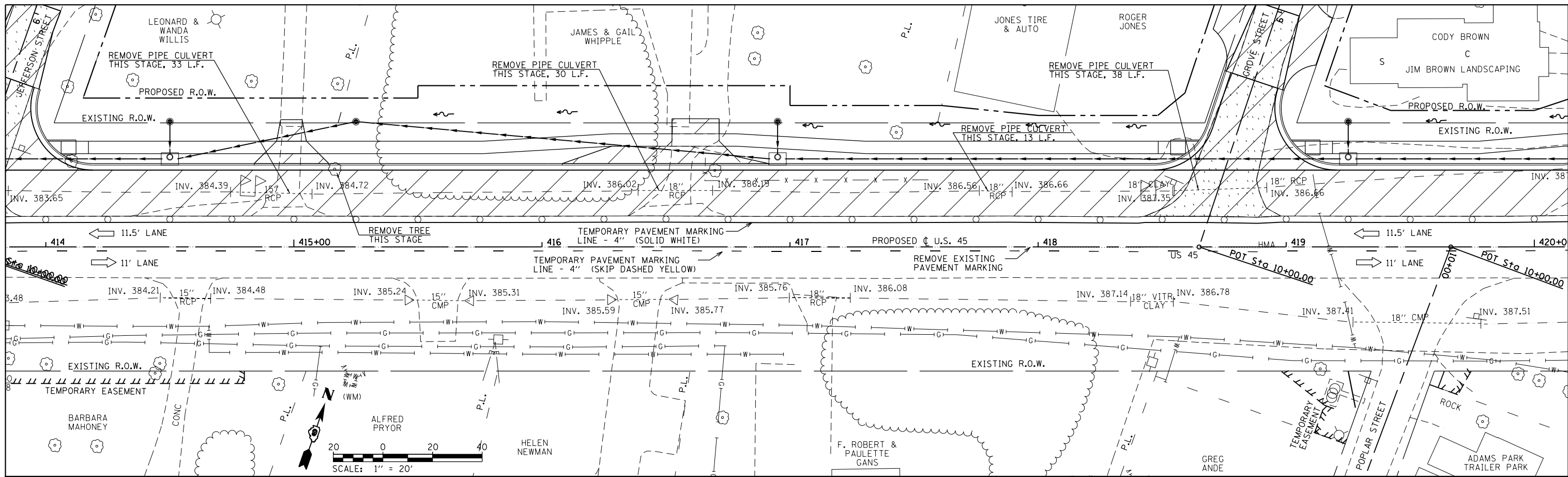


TEMPORARY PAVEMENT CONSTRUCTED AS NOTED	PERMANENT PAVEMENT CONSTRUCTED THIS STAGE	PERMANENT PAVEMENT CONSTRUCTED IN PREVIOUS STAGE	PAVEMENT REMOVAL THIS STAGE	DIRECTION OF TRAFFIC FLOW	TEMPORARY FLOW ARROW	SIGN PANEL/BARRICADE ASSEMBLY (INCLUDED IN THE COST FOR TRAFFIC CONTROL AND PROTECTION, LUMP SUM)
TEMPORARY EASEMENT	CONSTRUCTION SIGN	TYPE III BARRICADE	DRUMS WITH STEADY BURNING MONODIRECTIONAL LIGHTS	25' CENTERS		

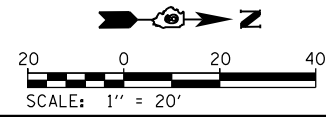
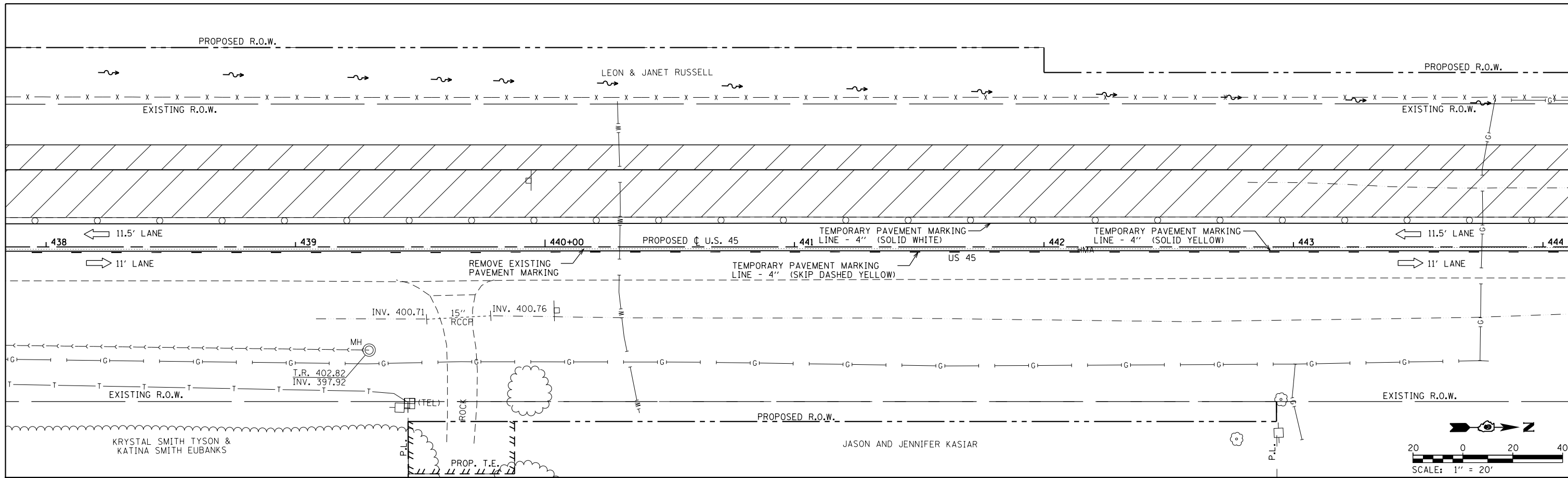


FILE NAME =	USER NAME = bemery	DESIGNED -	REVISED -	<b>STATE OF ILLINOIS DEPARTMENT OF TRANSPORTATION</b>	<b>MAINTENANCE OF TRAFFIC - STAGE 1A U.S. 45</b>	F.A.P. RTE.	SECTION	COUNTY	TOTAL SHEETS	SHEET NO.	
P:\Projects\2011 Projects\11297 - IDOT US 45 Ph2\CV\CADD Sheets\0978077-sht-MOT-Stage1A.dgn	PLOT SCALE = 40.0000' / in.	CHECKED -	REVISED -			332	(29,30)R-1	SALINE	745	201	
PLOT DATE = 4/30/2014	DATE -	REVISOR -	REVISED -			CONTRACT NO. 78077					
						ILLINOIS FED. AID PROJECT					

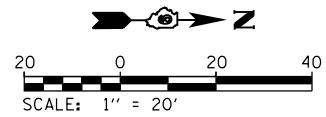
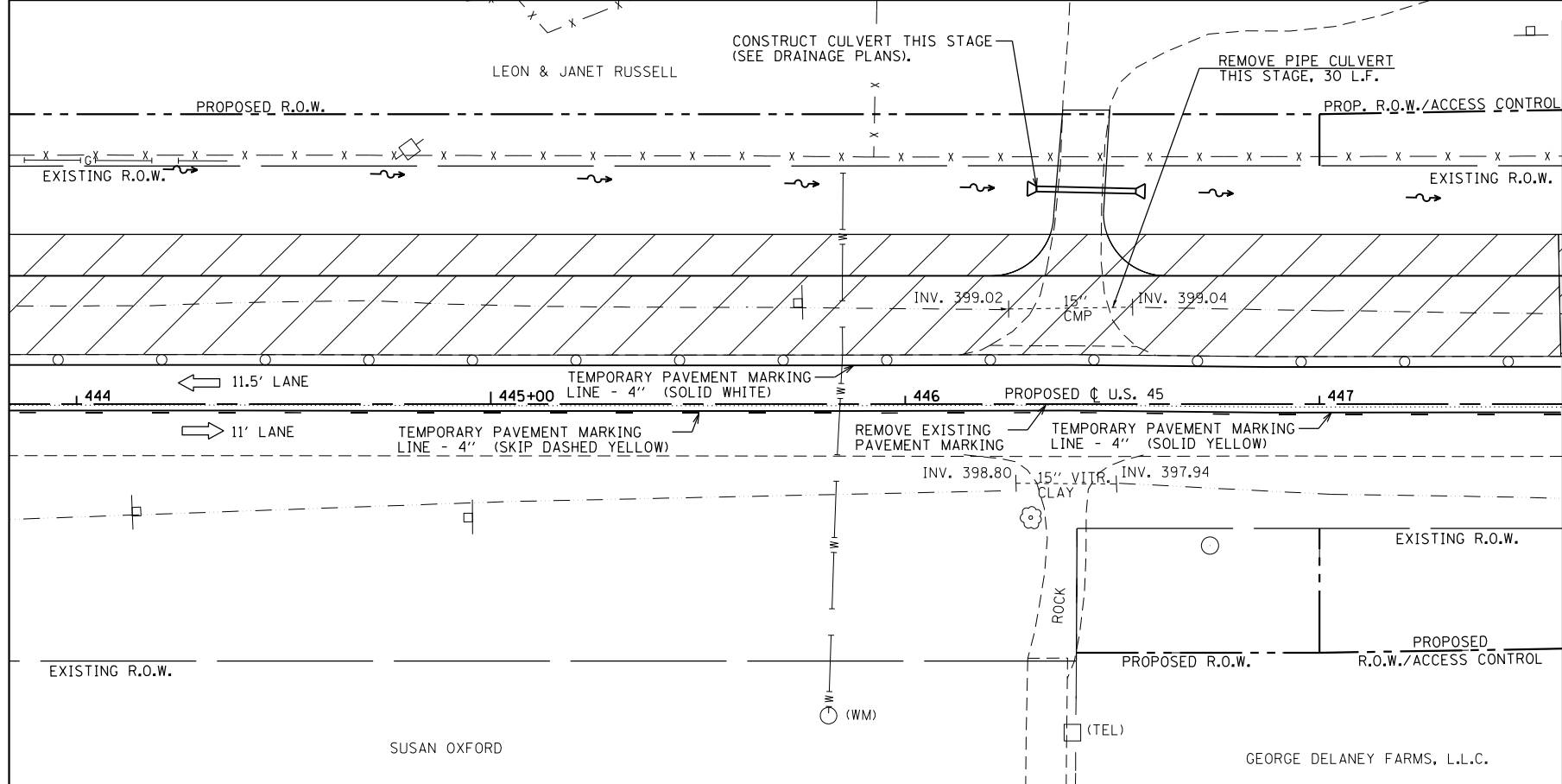


FILE NAME = P:\Projects\2011 Projects\11297 - IDOT US 45 Ph2\CV\CADD Sheets\0978077-sht-MOT-Stage1A.dgn	USER NAME = bemery	DESIGNED -	REVISED -	<b>STATE OF ILLINOIS DEPARTMENT OF TRANSPORTATION</b>	<b>MAINTENANCE OF TRAFFIC - STAGE 1A U.S. 45</b>	F.A.P. R.T.E. = 332	SECTION = (29,30)R-1	COUNTY = SALINE	TOTAL SHEETS = 745	SHEET NO. = 202		
PLOT SCALE = 40.0000' / in.	CHECKED -	REVISED -	REVISED -			SCALE: 1" = 20'	SHEET NO. OF SHEETS	STA. 414+00.00 TO STA. 426+00.00	CONTRACT NO. 78077		ILLINOIS FED. AID PROJECT	
PLOT DATE = 4/30/2014	DATE -	REVISED -	REVISED -									





- TEMPORARY PAVEMENT CONSTRUCTED AS NOTED
- PERMANENT PAVEMENT CONSTRUCTED THIS STAGE
- PERMANENT PAVEMENT CONSTRUCTED IN PREVIOUS STAGE
- PAVEMENT REMOVAL THIS STAGE
- [ADJ] STRUCTURE TO BE ADJUSTED
- DIRECTION OF TRAFFIC FLOW
- CONSTRUCTION SIGN
- TYPE III BARRICADE
- TEMPORARY FLOW ARROW
- DRUMS WITH STEADY BURNING MONODIRECTIONAL LIGHTS
- 25' CENTERS
- SIGN PANEL/BARRICADE ASSEMBLY (INCLUDED IN THE COST FOR TRAFFIC CONTROL AND PROTECTION, LUMP SUM)



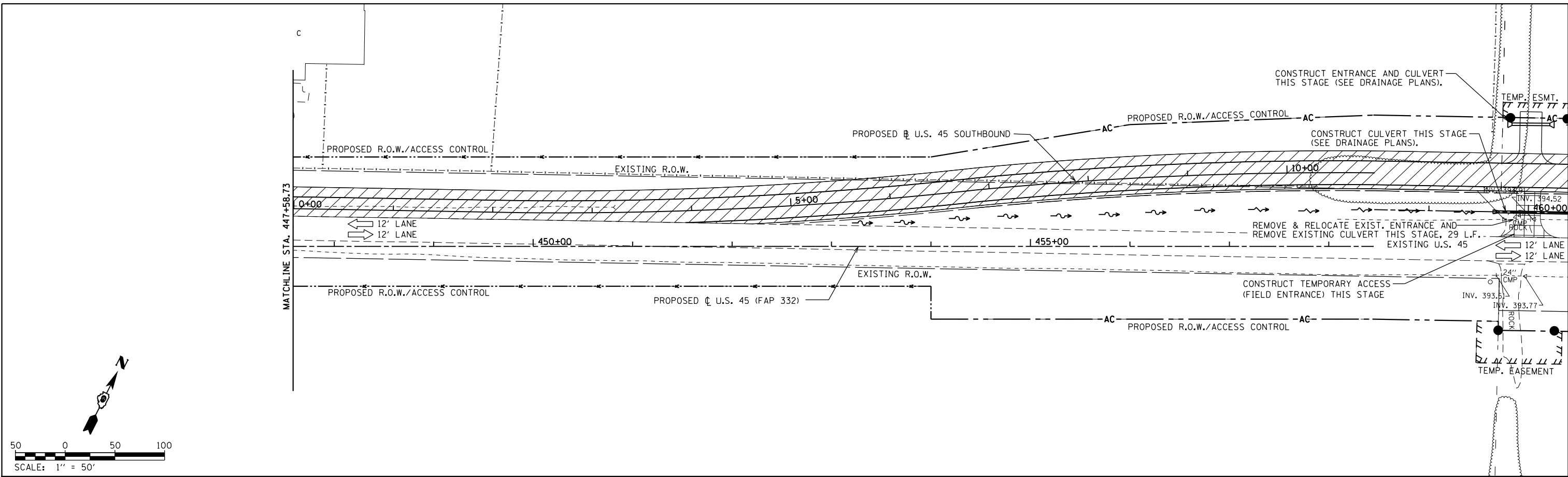
FILE NAME =	USER NAME = bemery	DESIGNED -	REVISED -
P:\Projects\2011 Projects\11297 - IDOT US 45 Ph2\CV\CADD Sheets\0978077-sht-MOT-Stage1\DRAWN.dgn		CHECKED -	REVISED -
PLOT SCALE = 40.0000' / in.		DATE -	REVISED -
PLOT DATE = 4/30/2014			

**STATE OF ILLINOIS  
DEPARTMENT OF TRANSPORTATION**

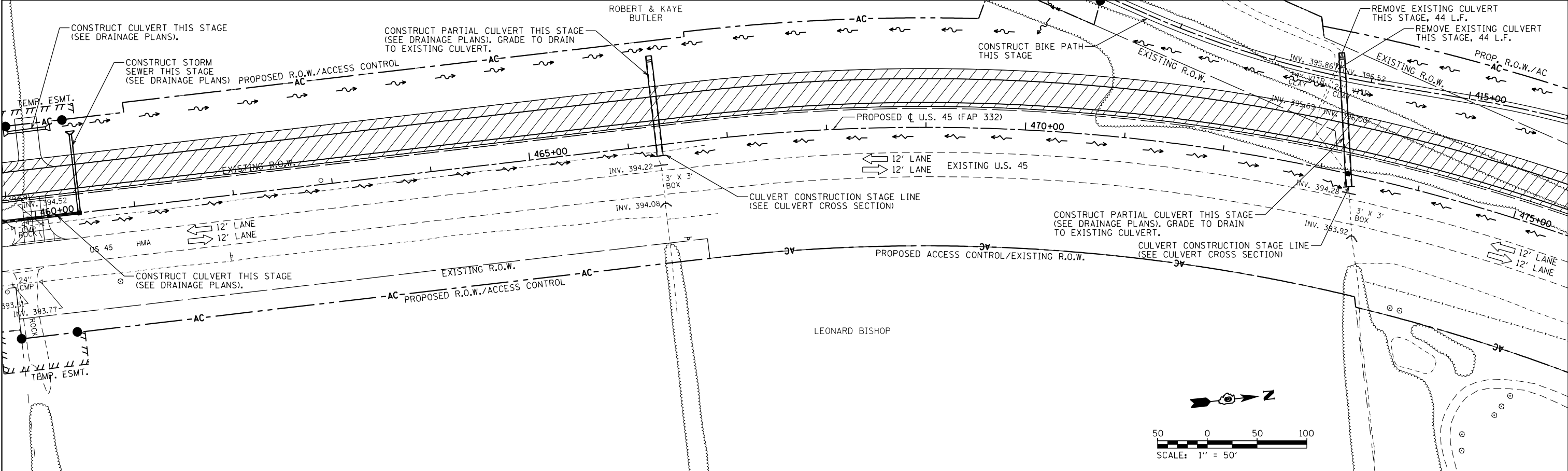
**MAINTENANCE OF TRAFFIC - STAGE 1A  
U.S. 45**

SCALE: 1" = 20'    SHEET NO.    OF    SHEETS    STA. 438+00.00 TO STA. 447+58.73

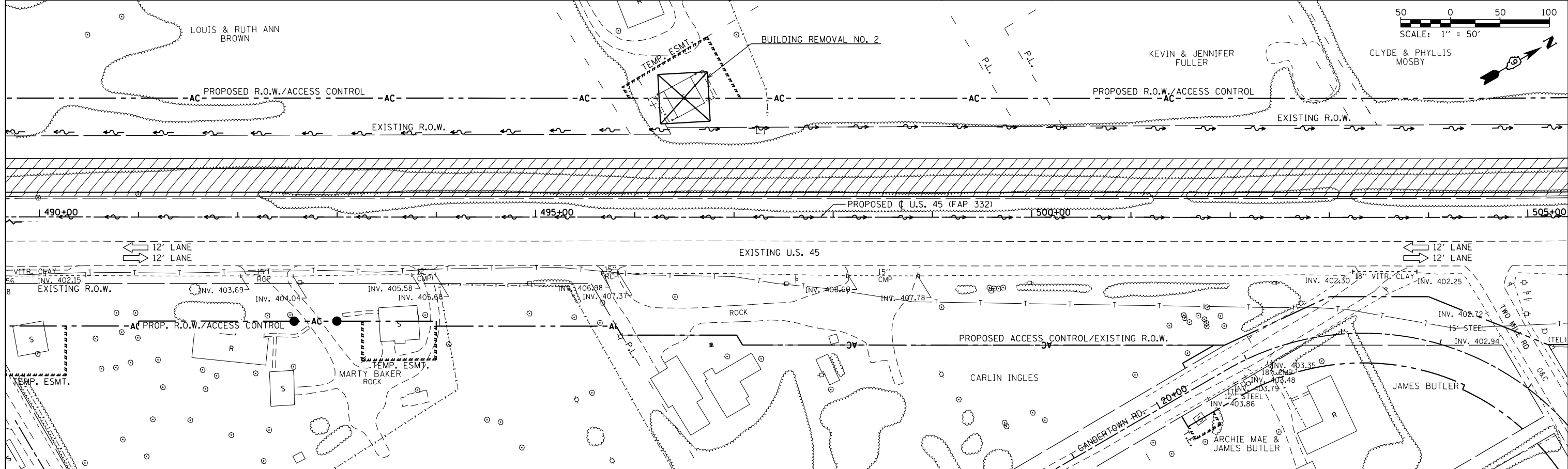
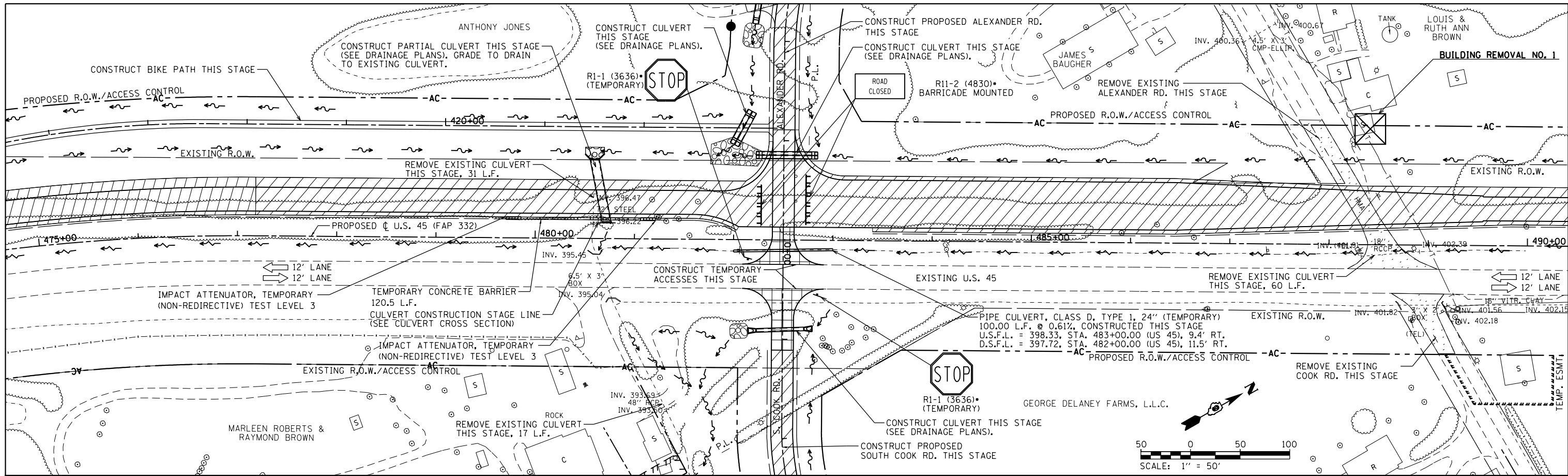
F.A.P. RTE.	SECTION	COUNTY	TOTAL SHEETS	SHEET NO.
332	(29,30)R-1	SALINE	745	204
CONTRACT NO. 78077				
ILLINOIS FED. AID PROJECT				



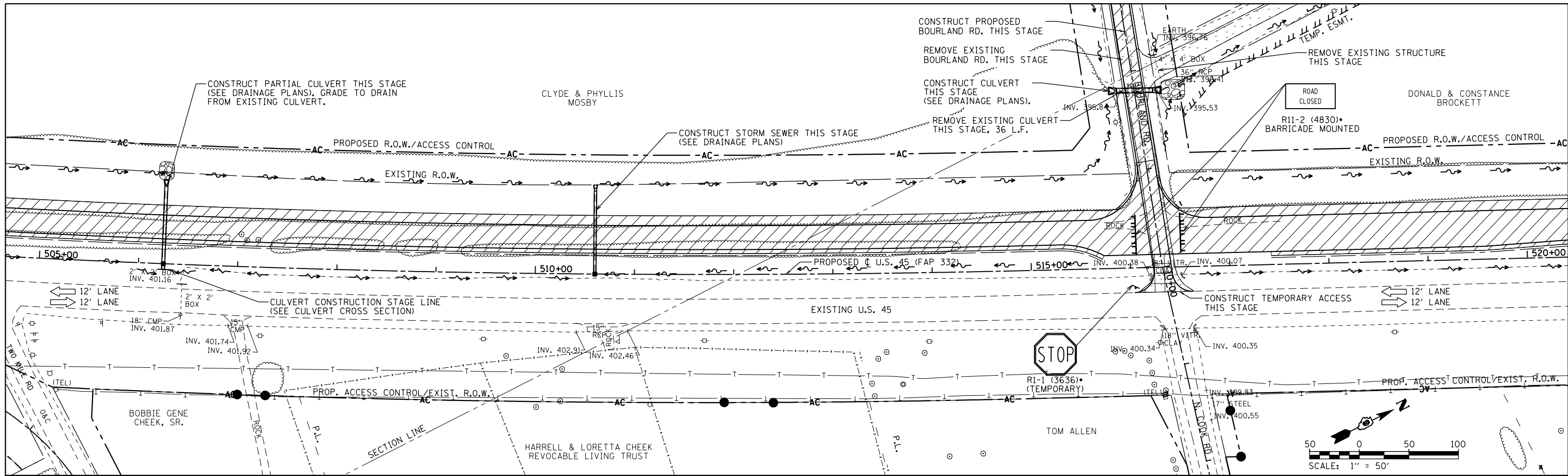
	TEMPORARY PAVEMENT CONSTRUCTED AS NOTED		PERMANENT PAVEMENT CONSTRUCTED THIS STAGE		PERMANENT PAVEMENT CONSTRUCTED IN PREVIOUS STAGE		ROADWAY REMOVAL THIS STAGE		DIRECTION OF TRAFFIC FLOW		TYPE III BARRICADE		TEMPORARY FLOW ARROW		SIGN PANEL/BARRICADE ASSEMBLY (INCLUDED IN THE COST FOR TRAFFIC CONTROL AND PROTECTION, LUMP SUM)
	CONSTRUCTION SIGN		DRUMS WITH STEADY BURNING MONODIRECTIONAL LIGHTS @ 25' CENTERS												



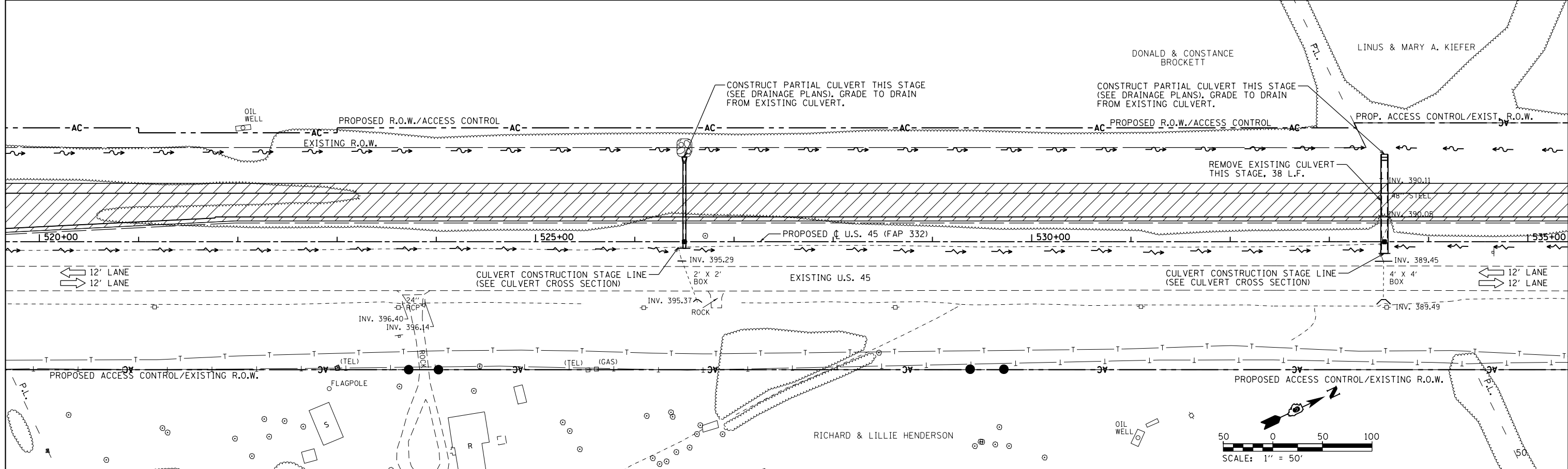
FILE NAME =	USER NAME = bemery	DESIGNED -	REVISED -	<b>STATE OF ILLINOIS DEPARTMENT OF TRANSPORTATION</b>	<b>MAINTENANCE OF TRAFFIC - STAGE 1A</b>				F.A.P. RTE.	SECTION	COUNTY	TOTAL SHEETS	SHEET NO.
P:\Projects\2011 Projects\11297 - IDOT US 45 Ph2\CV\CADD Sheets\0978077-sht-MOT-Stage1A.dgn		CHECKED -	REVISED -		<b>U.S. 45</b>				332	(29,30)R-1	SALINE	745	205
Default		DATE -	REVISED -		SCALE: 1" = 50' SHEET OF SHEETS STA. 447+58.73 TO STA. 475+00.00				CONTRACT NO. 78077				
									ILLINOIS FED. AID PROJECT				



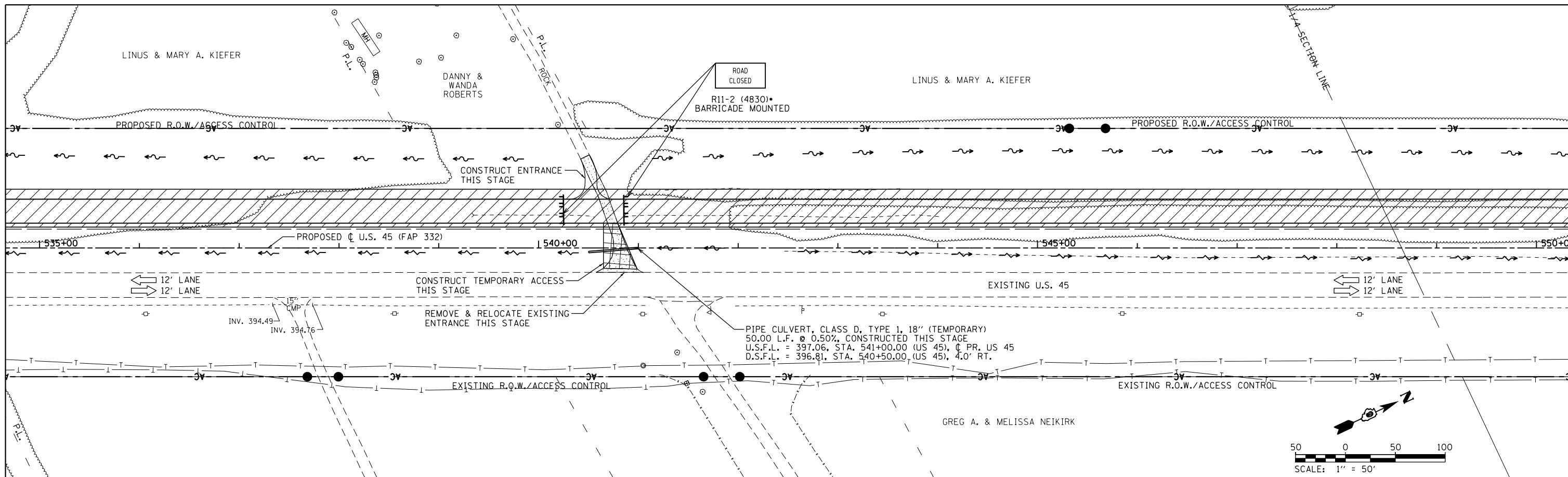
FILE NAME =	USER NAME = bemery	DESIGNED -	REVISED -	<b>STATE OF ILLINOIS DEPARTMENT OF TRANSPORTATION</b>	<b>MAINTENANCE OF TRAFFIC - STAGE 1A U.S. 45</b>	F.A.P. RTE.	SECTION	COUNTY	TOTAL SHEETS	SHEET NO.	
P:\Projects\2011 Projects\11297 - IDOT US 45 Ph2\CV\CADD Sheets\0978077-sht-MOT-Stage1A.dgn	PLOT SCALE = 100.0000' / in.	CHECKED -	REVISED -			332	(29,30)R-1	SALINE	745	206	
Default	PLOT DATE = 4/30/2014	DATE -	REVISED -			SCALE: 1" = 50'		SHEET OF SHEETS		STA. 475+00.00 TO STA. 505+00.00	ILLINOIS FED. AID PROJECT
								CONTRACT NO. 78077			



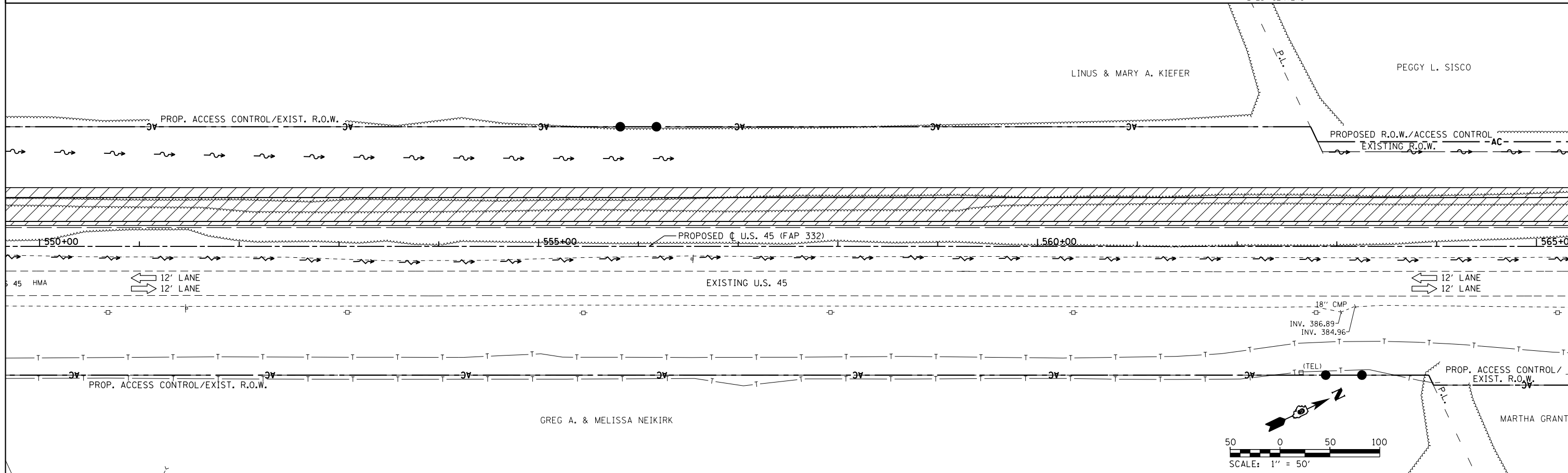
TEMPORARY PAVEMENT CONSTRUCTED AS NOTED	PERMANENT PAVEMENT CONSTRUCTED THIS STAGE	PERMANENT PAVEMENT CONSTRUCTED IN PREVIOUS STAGE	ROADWAY REMOVAL THIS STAGE	DIRECTION OF TRAFFIC FLOW	TYPE III BARRICADE	TEMPORARY FLOW ARROW	SIGN PANEL/BARRICADE ASSEMBLY (INCLUDED IN THE COST FOR TRAFFIC CONTROL AND PROTECTION, LUMP SUM)
				CONSTRUCTION SIGN		DRUMS WITH STEADY BURNING MONODIRECTIONAL LIGHTS	25' CENTERS



FILE NAME =	USER NAME = bemery	DESIGNED -	REVISED -	<b>STATE OF ILLINOIS DEPARTMENT OF TRANSPORTATION</b>	<b>MAINTENANCE OF TRAFFIC - STAGE 1A</b>			F.A.P. R.T.E. =	SECTION	COUNTY	TOTAL SHEETS	SHEET NO.
P:\Projects\2011 Projects\11297 - IDOT US 45 Ph2\CV\CADD Sheets\0978077-sht-MOT-Stage1A.dgn		CHECKED -	REVISED -		<b>U.S. 45</b>			332	(29,30)R-1	SALINE	745	207
Default	PLOT SCALE = 100.0000' / in.	DATE -	REVISED -		SCALE: 1" = 50'			SHEET OF SHEETS STA. 505+00.00 TO STA. 535+00.00			CONTRACT NO. 78077	
	PLOT DATE = 4/30/2014		REVISED -		ILLINOIS FED. AID PROJECT							

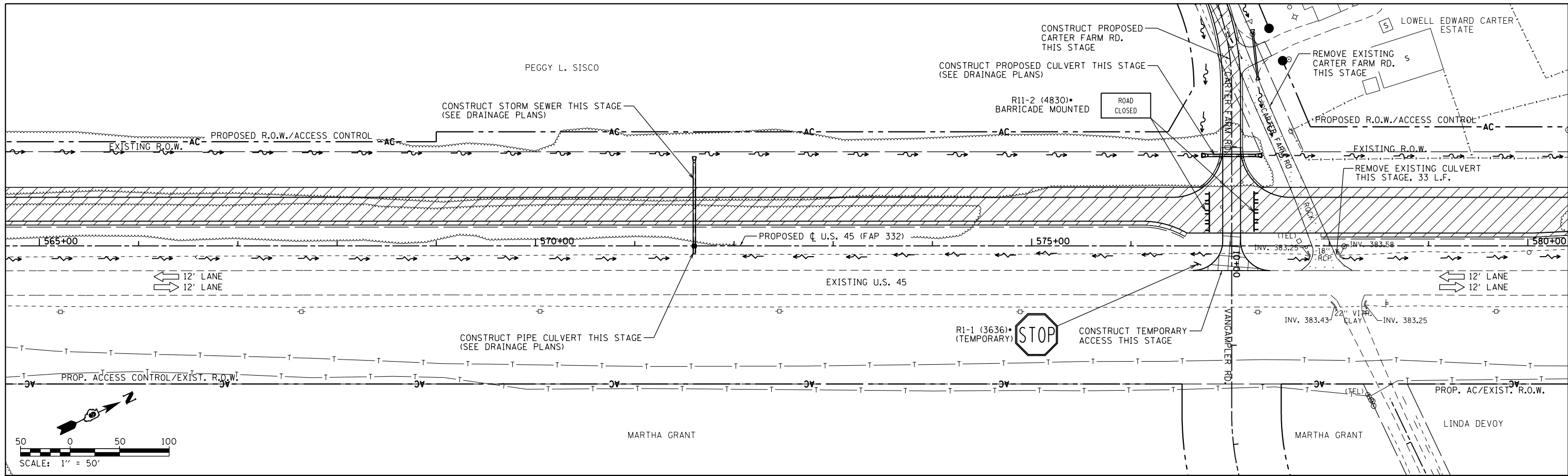


	TEMPORARY PAVEMENT CONSTRUCTED AS NOTED		PERMANENT PAVEMENT CONSTRUCTED THIS STAGE		PERMANENT PAVEMENT CONSTRUCTED IN PREVIOUS STAGE		ROADWAY REMOVAL THIS STAGE		DIRECTION OF TRAFFIC FLOW		TYPE III BARRICADE		TEMPORARY FLOW ARROW		DRUMS WITH STEADY BURNING MONODIRECTIONAL LIGHTS @ 25' CENTERS		SIGN PANEL/BARRICADE ASSEMBLY (INCLUDED IN THE COST FOR TRAFFIC CONTROL AND PROTECTION, LUMP SUM)
	CONSTRUCTION SIGN																

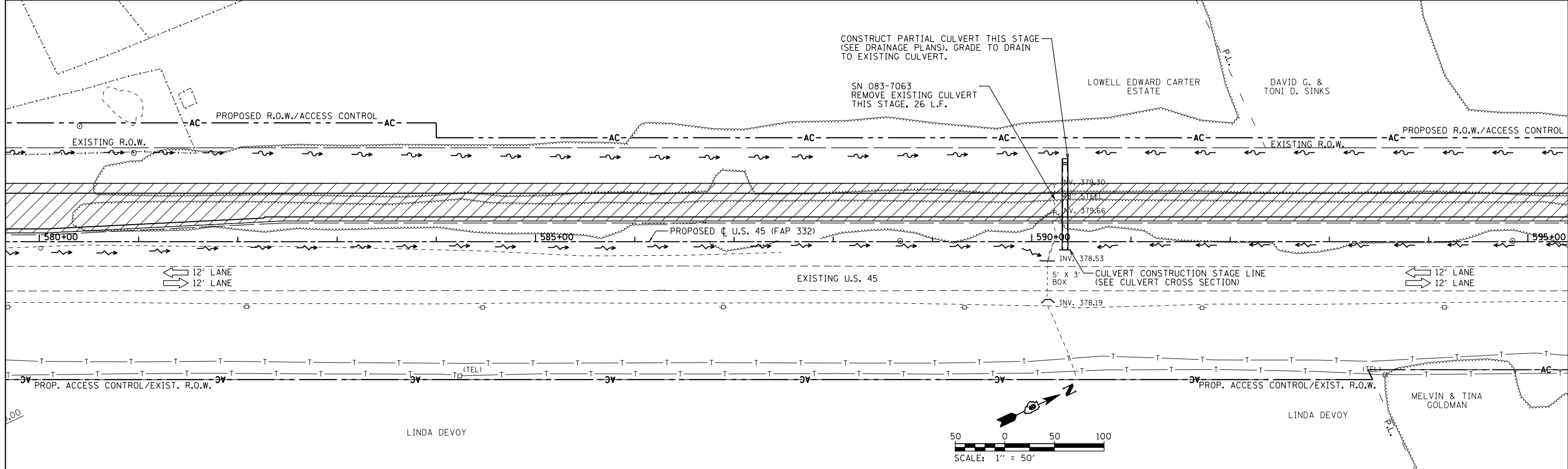


FILE NAME =	USER NAME = bemery	DESIGNED -	REVISED -	<b>STATE OF ILLINOIS DEPARTMENT OF TRANSPORTATION</b>	<b>MAINTENANCE OF TRAFFIC - STAGE 1A</b>			F.A.P. RTE.	SECTION	COUNTY	TOTAL SHEETS	SHEET NO.
P:\Projects\2011 Projects\11297 - IDOT US 45 Ph2\CV\CADD Sheets\0978077-sht-MOT-Stage1A.dgn		CHECKED -	REVISED -		<b>U.S. 45</b>			332	(29,30)R-1	SALINE	745	208
Default	PLOT SCALE = 100.0000' / in.	DATE -	REVISED -		SCALE: 1" = 50'			SHEET OF SHEETS STA. 535+00.00 TO STA. 565+00.00			CONTRACT NO. 78077	
	PLOT DATE = 4/30/2014		REVISED -		ILLINOIS FED. AID PROJECT							

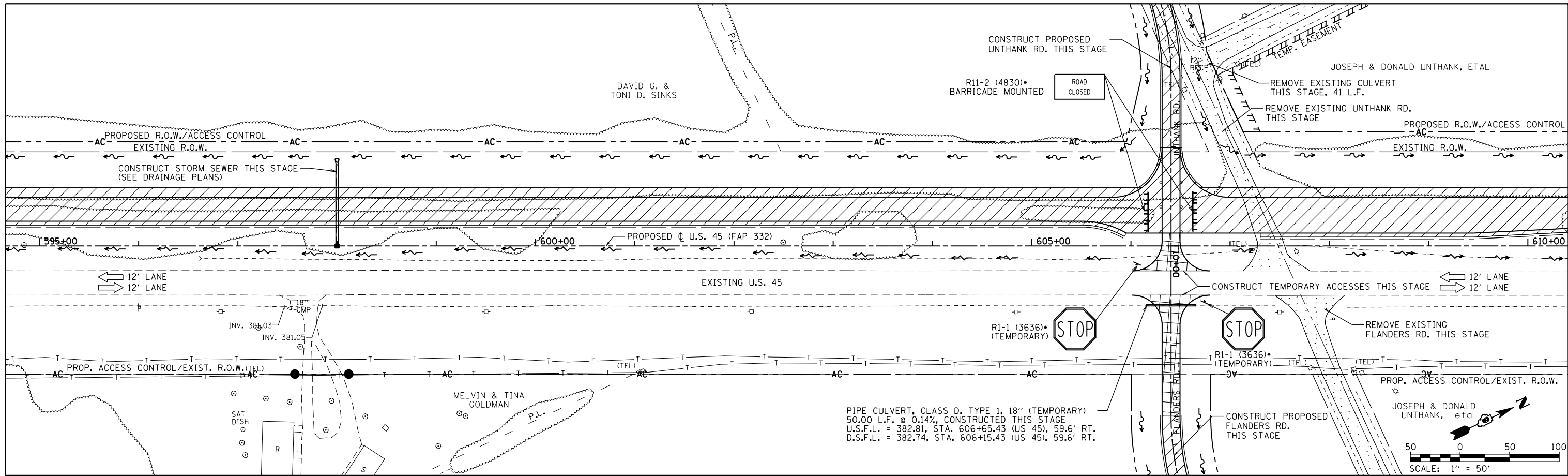




	TEMPORARY PAVEMENT CONSTRUCTED AS NOTED		PERMANENT PAVEMENT CONSTRUCTED THIS STAGE		PERMANENT PAVEMENT CONSTRUCTED IN PREVIOUS STAGE		ROADWAY REMOVAL THIS STAGE		DIRECTION OF TRAFFIC FLOW		TYPE III BARRICADE		TEMPORARY FLOW ARROW		DRUMS WITH STEADY BURNING MONODIRECTIONAL LIGHTS • 25' CENTERS		SIGN PANEL/BARRICADE ASSEMBLY (INCLUDED IN THE COST FOR TRAFFIC CONTROL AND PROTECTION, LUMP SUM)
	CONSTRUCTION SIGN																



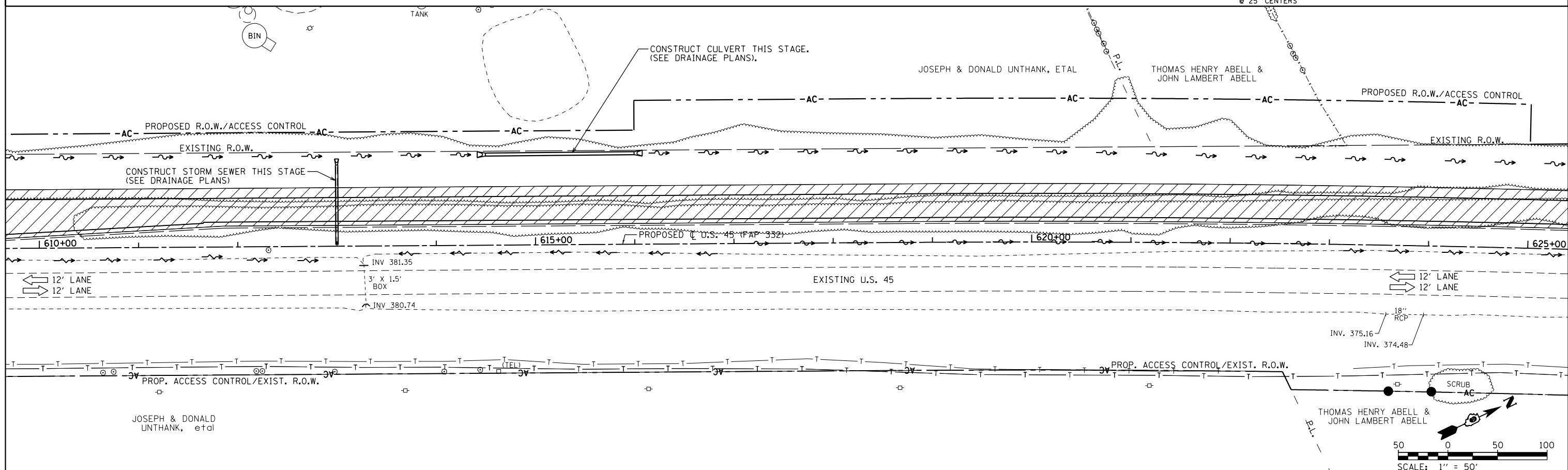
FILE NAME =	USER NAME = bemery	DESIGNED -	REVISED -	<b>STATE OF ILLINOIS DEPARTMENT OF TRANSPORTATION</b>	<b>MAINTENANCE OF TRAFFIC - STAGE 1A</b>				F.A.P. RTE.	SECTION	COUNTY	TOTAL SHEETS	SHEET NO.
P:\Projects\2011 Projects\11297 - IDOT US 45 Ph2\CV\CADD Sheets\0978077-sht-MOT-Stage1-DRAWN.dgn		REVISIONS	REVISIONS		<b>U.S. 45</b>				332	(29,30)R-1	SALINE	745	209
Default	PLOT SCALE = 100.0000' / in.	CHECKED -	REVISIONS		SCALE: 1" = 50'				SHEET OF SHEETS		CONTRACT NO. 78077		
	PLOT DATE = 4/30/2014	DATE -	REVISIONS		STA. 565+00.00 TO STA. 595+00.00				ILLINOIS FED. AID PROJECT				



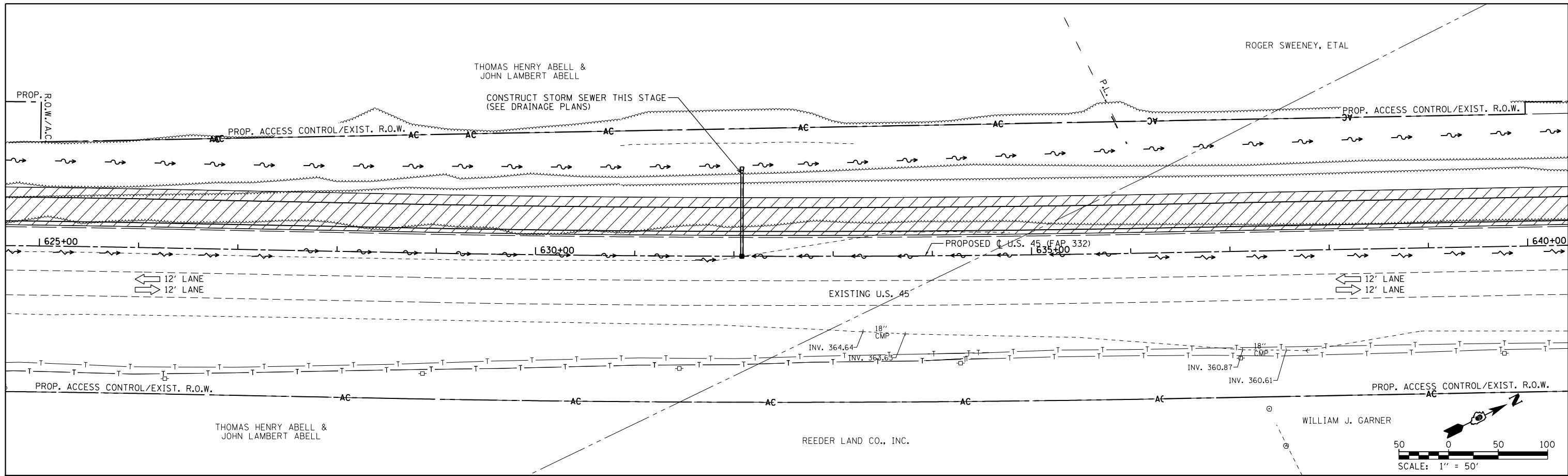
TEMPORARY PAVEMENT CONSTRUCTED AS NOTED
  PERMANENT PAVEMENT CONSTRUCTED THIS STAGE
  PERMANENT PAVEMENT CONSTRUCTED IN PREVIOUS STAGE
  ROADWAY REMOVAL THIS STAGE

DIRECTION OF TRAFFIC FLOW
  TYPE III BARRICADE
  TEMPORARY FLOW ARROW

CONSTRUCTION SIGN
  DRUMS WITH STEADY BURNING MONODIRECTIONAL LIGHTS @ 25' CENTERS
  SIGN PANEL/BARRICADE ASSEMBLY (INCLUDED IN THE COST FOR TRAFFIC CONTROL AND PROTECTION, LUMP SUM)



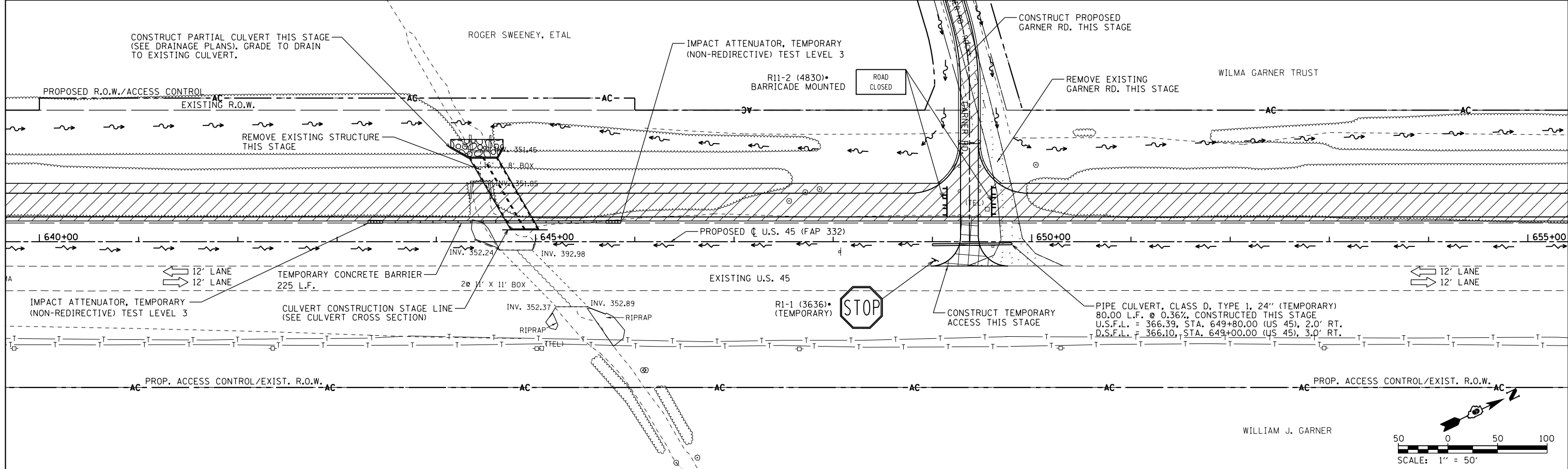
FILE NAME =	USER NAME = bemery	DESIGNED -	REVISED -	<b>STATE OF ILLINOIS DEPARTMENT OF TRANSPORTATION</b>	<b>MAINTENANCE OF TRAFFIC - STAGE 1A U.S. 45</b>	F.A.P. RTE. =	SECTION =	COUNTY =	TOTAL SHEETS =	SHEET NO. =
						332	(29,30)R-1	SALINE	745	210
						CONTRACT NO. 78077				
Default	P:\Projects\2011 Projects\11297 - IDOT US 45 Ph2\CV\CADD Sheets\0978077-sht-MOT-Stage1A.dgn	CHECKED -	REVISIED -	SCALE: 1" = 50'		SHEET OF SHEETS		STA. 595+00.00 TO STA. 625+00.00		ILLINOIS FED. AID PROJECT



TEMPORARY PAVEMENT CONSTRUCTED AS NOTED
  PERMANENT PAVEMENT CONSTRUCTED THIS STAGE
  PERMANENT PAVEMENT CONSTRUCTED IN PREVIOUS STAGE
  ROADWAY REMOVAL THIS STAGE
 → DIRECTION OF TRAFFIC FLOW
 TYPE III BARRICADE
 ~ TEMPORARY FLOW ARROW
○ DRUMS WITH STEADY BURNING MONODIRECTIONAL LIGHTS
● SIGN PANEL/BARRICADE ASSEMBLY (INCLUDED IN THE COST FOR TRAFFIC CONTROL AND PROTECTION, LUMP SUM)

CONSTRUCTION SIGN
 ○ 25' CENTERS

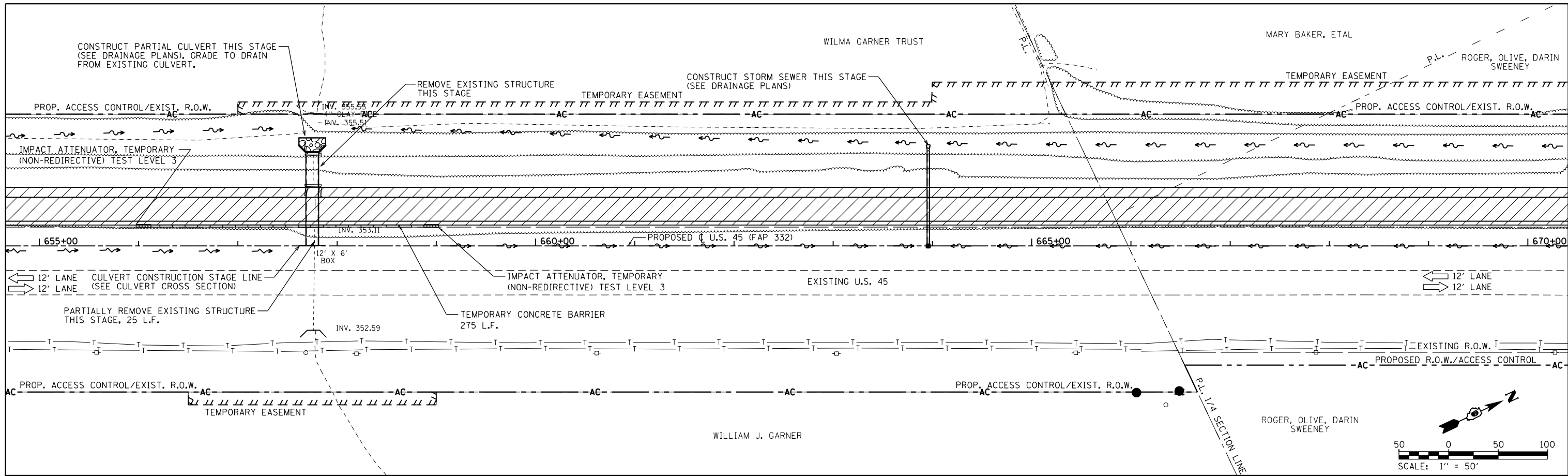
SCALE: 1" = 50'  
 50 0 50 100



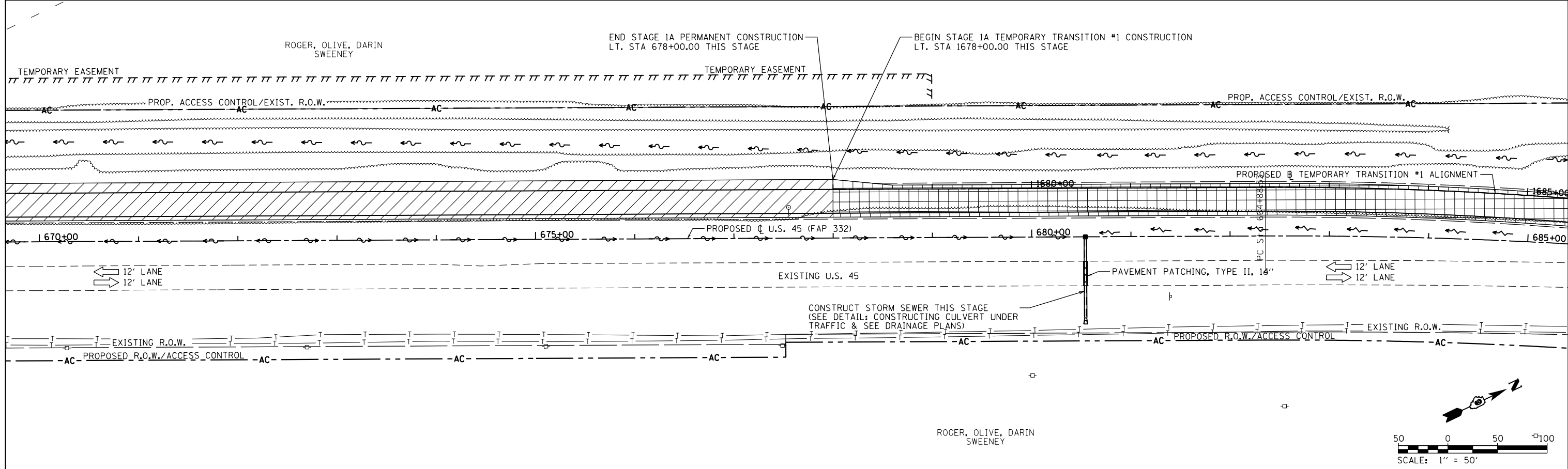
SCALE: 1" = 50'  
 50 0 50 100

FILE NAME =	USER NAME = bemery	DESIGNED -	REVISED -	<b>STATE OF ILLINOIS DEPARTMENT OF TRANSPORTATION</b>	<b>MAINTENANCE OF TRAFFIC - STAGE 1A U.S. 45</b>	F.A.P. RTE. =	SECTION =	COUNTY =	TOTAL SHEETS =	SHEET NO. =	
P:\Projects\2011 Projects\11297 - IDOT US 45 Ph2\CV\CADD Sheets\0978077-sht-MOT-Stage1A.dgn		CHECKED -	REVISED -			332	(29,30)R-1	SALINE	745	211	
Default	PLOT SCALE = 100.0000' / in.	DATE -	REVISED -			CONTRACT NO. 78077					
	PLOT DATE = 4/30/2014		REVISED -			ILLINOIS FED. AID PROJECT					

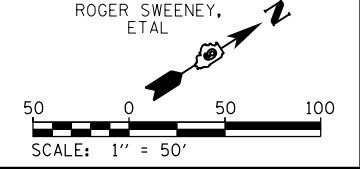
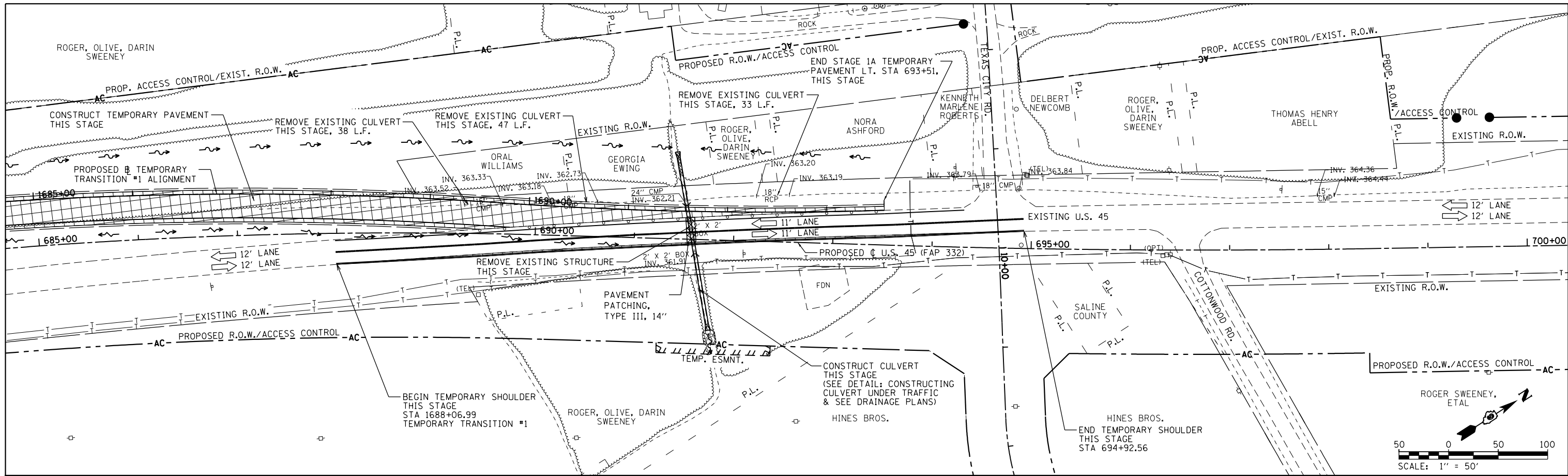
SCALE: 1" = 50'    SHEET OF SHEETS    STA. 625+00.00 TO STA. 655+00.00




TEMPORARY PAVEMENT CONSTRUCTED AS NOTED	PERMANENT PAVEMENT CONSTRUCTED THIS STAGE	PERMANENT PAVEMENT CONSTRUCTED IN PREVIOUS STAGE	ROADWAY REMOVAL THIS STAGE	DIRECTION OF TRAFFIC FLOW	TYPE III BARRICADE	TEMPORARY FLOW ARROW	SIGNS AND BARRICADES (INCLUDED IN THE COST FOR TRAFFIC CONTROL AND PROTECTION, LUMP SUM)
				CONSTRUCTION SIGN		DRUMS WITH STEADY BURNING MONODIRECTIONAL LIGHTS @ 25' CENTERS	



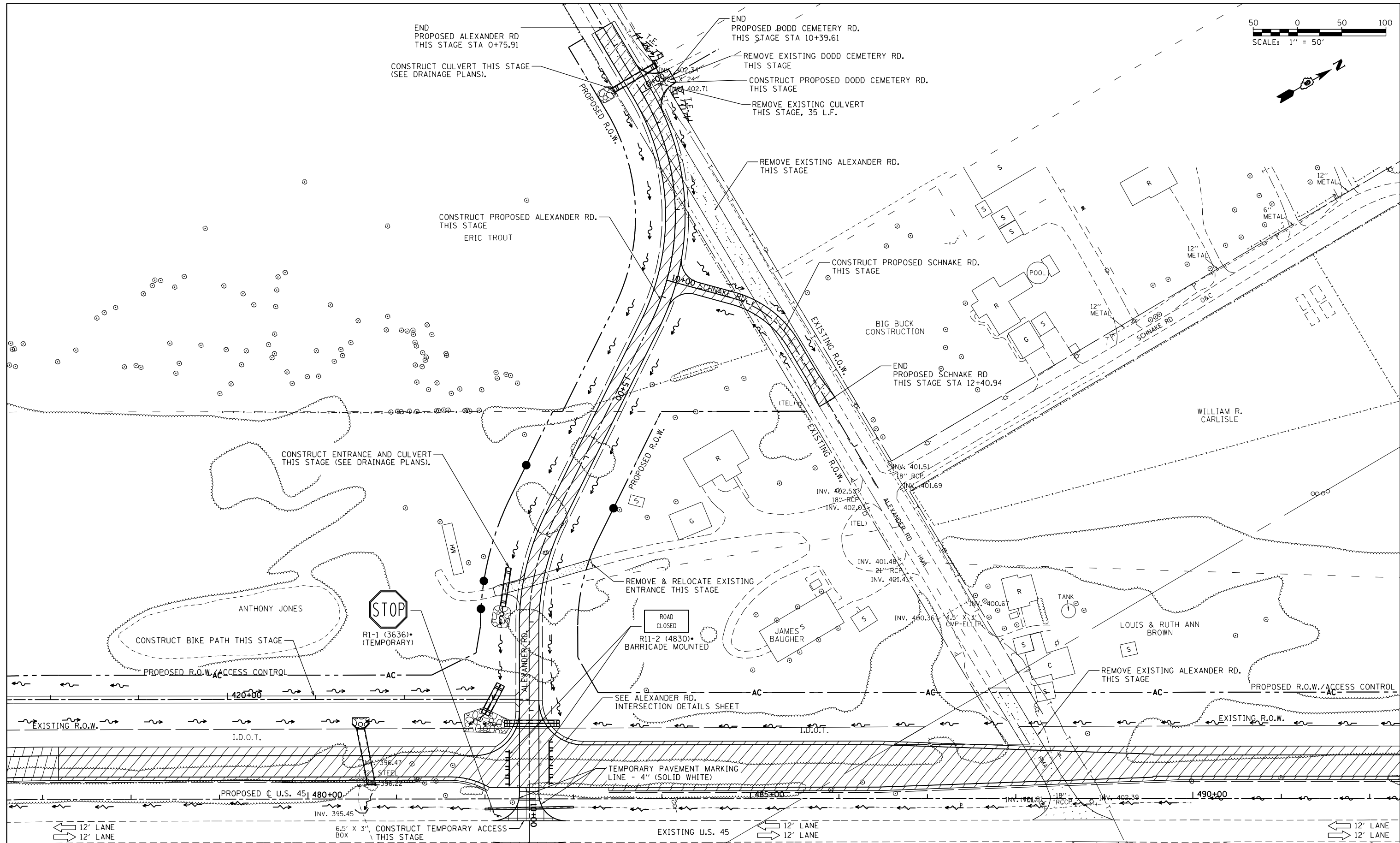

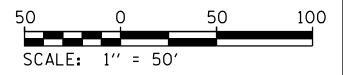
FILE NAME =	USER NAME = bemery	DESIGNED -	REVISED -	<b>STATE OF ILLINOIS DEPARTMENT OF TRANSPORTATION</b>	<b>MAINTENANCE OF TRAFFIC - STAGE 1A U.S. 45</b>	F.A.P. RTE.	SECTION	COUNTY	TOTAL SHEETS	SHEET NO.
P:\Projects\2011 Projects\11297 - IDOT US 45 Ph2\CV\CADD Sheets\0978077-sht-MOT-Stage 1A.dgn		REVISIONS				332	(29,30)R-1	SALINE	745	212
PLOT SCALE = 100.0000' / in.	CHECKED -	REVISIONS				CONTRACT NO. 78077				
PLOT DATE = 4/30/2014	DATE -	REVISIONS				ILLINOIS FED. AID PROJECT				



- TEMPORARY PAVEMENT CONSTRUCTED AS NOTED
- PERMANENT PAVEMENT CONSTRUCTED THIS STAGE
- PERMANENT PAVEMENT CONSTRUCTED IN PREVIOUS STAGE
- ROADWAY REMOVAL THIS STAGE
- DIRECTION OF TRAFFIC FLOW
- TYPE III BARRICADE
- TEMPORARY FLOW ARROW
- DRUMS WITH STEADY BURNING MONODIRECTIONAL LIGHTS
- 25' CENTERS
- SIGN PANEL/BARRICADE ASSEMBLY (INCLUDED IN THE COST FOR TRAFFIC CONTROL AND PROTECTION, LUMP SUM)
- CONSTRUCTION SIGN



FILE NAME =	USER NAME = bemery	DESIGNED -	REVISED -	<b>STATE OF ILLINOIS DEPARTMENT OF TRANSPORTATION</b>	<b>MAINTENANCE OF TRAFFIC - STAGE 1A U.S. 45</b>	F.A.P. RTE. 332	SECTION (29,30)R-1	COUNTY SALINE	TOTAL SHEETS 745	SHEET NO. 213		
P:\Projects\2011 Projects\11297 - IDOT US 45 Ph2\CV\CADD Sheets\0978077-sht-MOT-Stage1-DRAWN.dgn		CHECKED -	REVISED -			SCALE: 1" = 50'	SHEET OF SHEETS	STA. 685+00.00	TO STA. 715+00.00	CONTRACT NO. 78077		
Default	PLOT SCALE = 100.0000' / in.	DATE -	REVISED -			ILLINOIS FED. AID PROJECT						
	PLOT DATE = 4/30/2014		REVISED -									



TEMPORARY PAVEMENT CONSTRUCTED AS NOTED	PERMANENT PAVEMENT CONSTRUCTED THIS STAGE	PERMANENT PAVEMENT CONSTRUCTED IN PREVIOUS STAGE	ROADWAY REMOVAL THIS STAGE	DIRECTION OF TRAFFIC FLOW	TYPE III BARRICADE	TEMPORARY FLOW ARROW	DRUMS WITH STEADY BURNING MONODIRECTIONAL LIGHTS @ 25' CENTERS	SIGN PANEL/BARRICADE ASSEMBLY (INCLUDED IN THE COST FOR TRAFFIC CONTROL AND PROTECTION, LUMP SUM)
CONSTRUCTION SIGN								

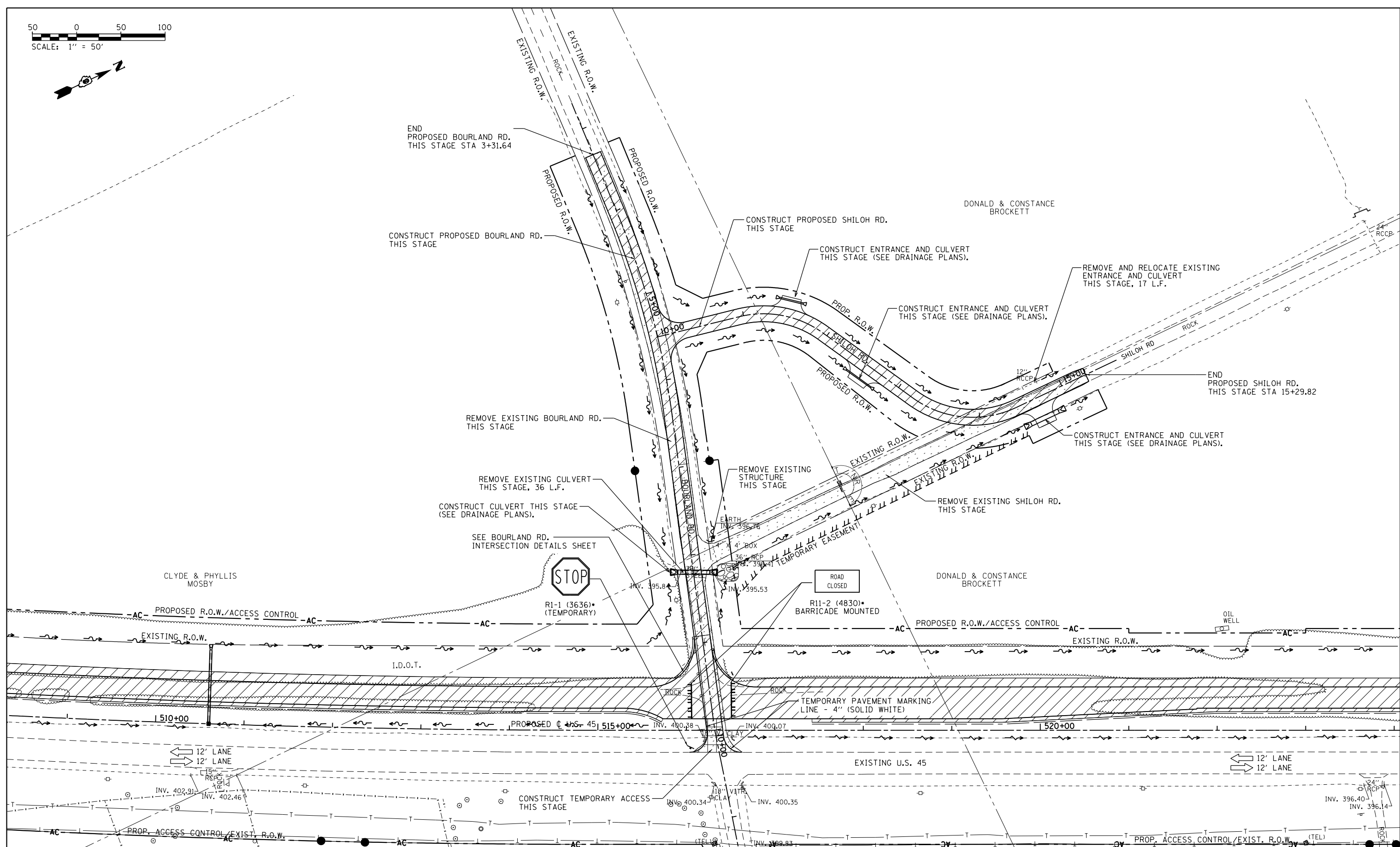
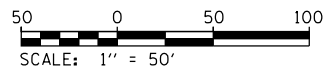
FILE NAME =	USER NAME = bemery	DESIGNED -	REVISED -
P:\Projects\2011 Projects\11297 - IDOT US 45 Ph2\CV\CADD Sheets\0978077-sht-MOT-Stage1-DRAWN.dgn		REVISED -	REVISED -
Default	PLOT SCALE = 100.0000' / in.	CHECKED -	REVISED -
	PLOT DATE = 4/30/2014	DATE -	REVISED -

**STATE OF ILLINOIS  
DEPARTMENT OF TRANSPORTATION**

**MAINTENANCE OF TRAFFIC - STAGE 1A  
ALEXANDER ROAD & SCHNAKE ROAD**

SCALE: 1" = 50'    SHEET    OF    SHEETS    STA. 1+00.00    TO    STA. 10+00.00

F.A.P. RTE.	SECTION	COUNTY	TOTAL SHEETS	SHEET NO.
332	(29,30)R-1	SALINE	745	214
CONTRACT NO. 78077				
ILLINOIS FED. AID PROJECT				



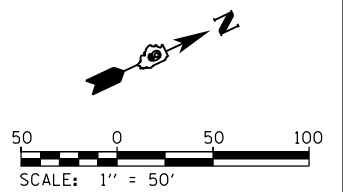
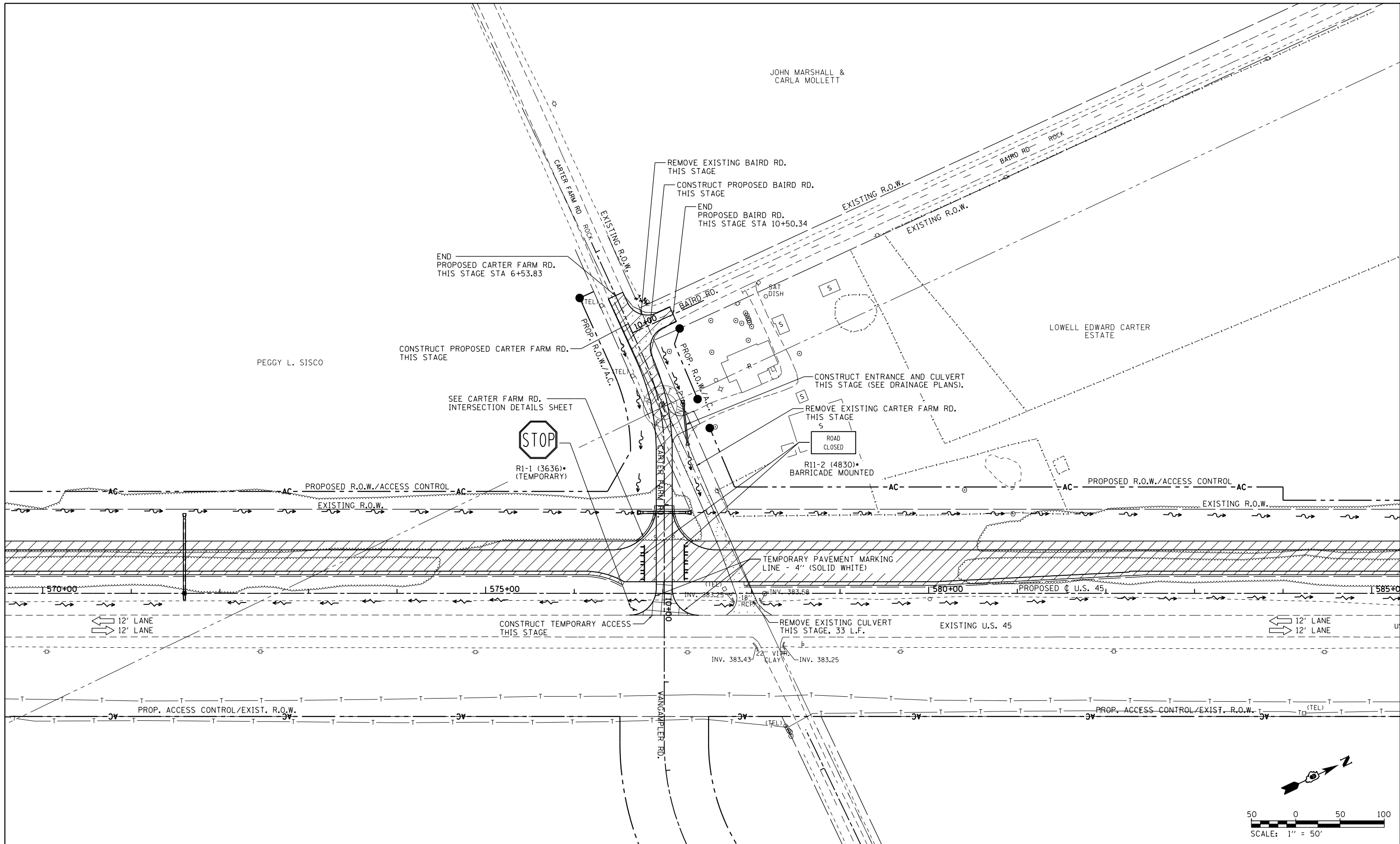
TEMPORARY PAVEMENT CONSTRUCTED AS NOTED	PERMANENT PAVEMENT CONSTRUCTED THIS STAGE	PERMANENT PAVEMENT CONSTRUCTED IN PREVIOUS STAGE	ROADWAY REMOVAL THIS STAGE	DIRECTION OF TRAFFIC FLOW	TYPE III BARRICADE	TEMPORARY FLOW ARROW	SIGN PANEL/BARRICADE ASSEMBLY (INCLUDED IN THE COST FOR TRAFFIC CONTROL AND PROTECTION, LUMP SUM)
				CONSTRUCTION SIGN		DRUMS WITH STEADY BURNING MONODIRECTIONAL LIGHTS @ 25' CENTERS	

FILE NAME =	USER NAME = bemery	DESIGNED -	REVISED -
P:\Projects\2011 Projects\11297 - IDOT US 45 Ph2\CV\CADD Sheets\0978077-sht-MOT-Stage1-DRAWN.dgn		REVISED -	REVISED -
Default	PLOT SCALE = 100.0000' / in.	CHECKED -	REVISED -
	PLOT DATE = 4/30/2014	DATE -	REVISED -

**STATE OF ILLINOIS  
DEPARTMENT OF TRANSPORTATION**

<b>MAINTENANCE OF TRAFFIC - STAGE 1A BOURLAND ROAD &amp; SHILOH ROAD</b>			
SCALE: 1" = 50'	SHEET	OF SHEETS	STA. 2+68.44 TO STA. 10+00.00

F.A.P. RTE.	SECTION	COUNTY	TOTAL SHEETS	SHEET NO.
332	(29,30)R-1	SALINE	745	215
CONTRACT NO. 78077				
ILLINOIS FED. AID PROJECT				



	TEMPORARY PAVEMENT CONSTRUCTED AS NOTED		PERMANENT PAVEMENT CONSTRUCTED THIS STAGE		PERMANENT PAVEMENT CONSTRUCTED IN PREVIOUS STAGE		ROADWAY REMOVAL THIS STAGE		DIRECTION OF TRAFFIC FLOW		TYPE III BARRICADE		TEMPORARY FLOW ARROW		DRUMS WITH STEADY BURNING MONODIRECTIONAL LIGHTS @ 25' CENTERS		SIGN PANEL/BARRICADE ASSEMBLY (INCLUDED IN THE COST FOR TRAFFIC CONTROL AND PROTECTION, LUMP SUM)
	CONSTRUCTION SIGN																

FILE NAME =	USER NAME = bemory	DESIGNED -	REVISED -
P:\Projects\2011 Projects\11297 - IDOT US 5 Ph2\CV\CADD Sheets\0978077-sht-MOT-Stage1-DRAWN.dgn			
	PLOT SCALE = 100.0000' / in.	CHECKED -	REVISED -
Default	PLOT DATE = 4/30/2014	DATE -	REVISED -

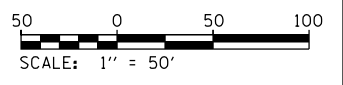
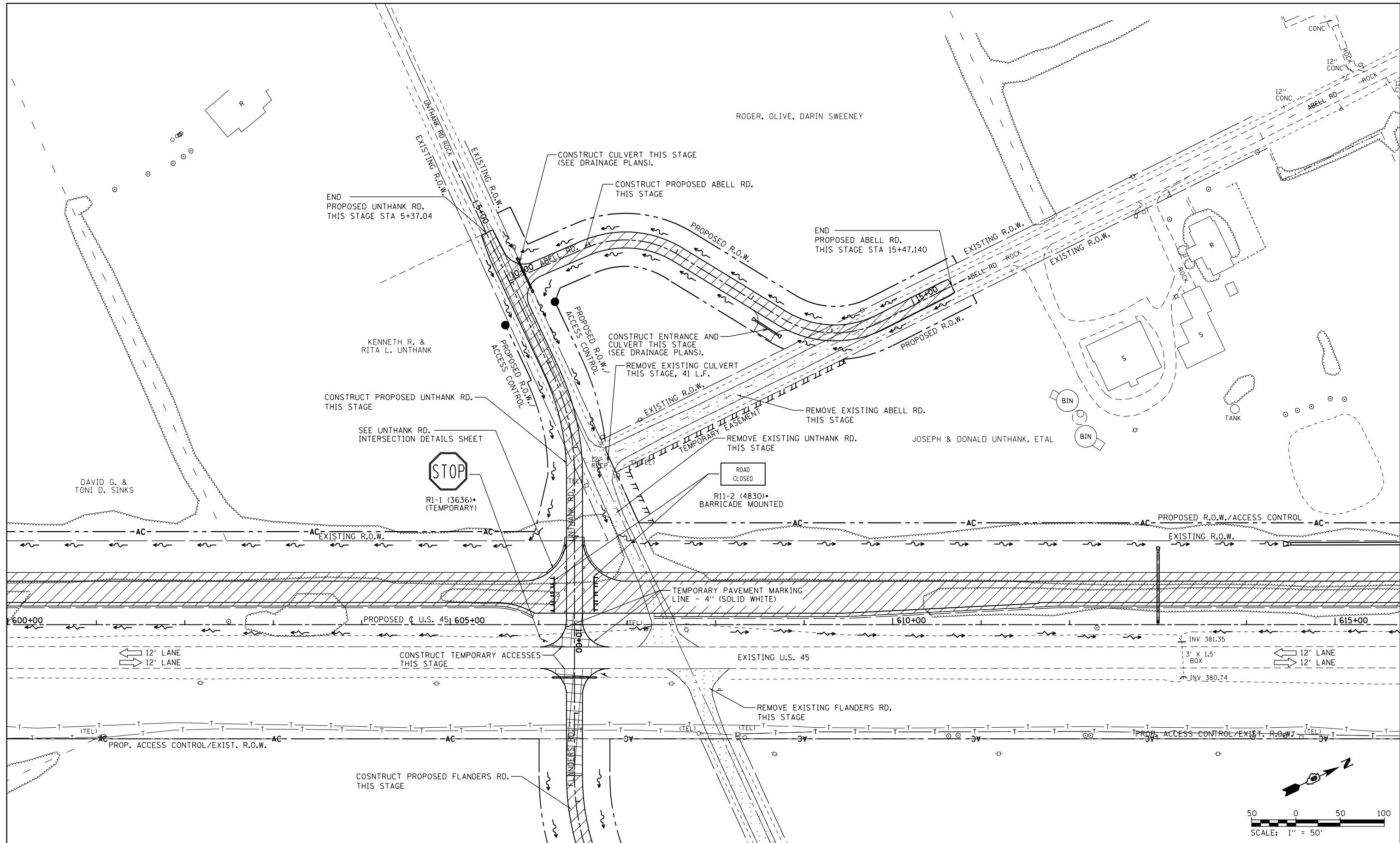
**STATE OF ILLINOIS  
DEPARTMENT OF TRANSPORTATION**

**MAINTENANCE OF TRAFFIC - STAGE 1A  
CARTER FARM ROAD & BAIRD ROAD**

F.A.P. RTE.	SECTION	COUNTY	TOTAL SHEETS	SHEET NO.
332	(29,30)R-1	SALINE	745	216
CONTRACT NO. 78077				
ILLINOIS FED. AID PROJECT				

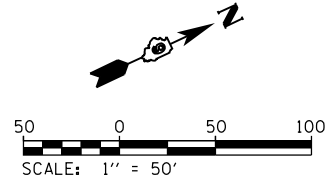
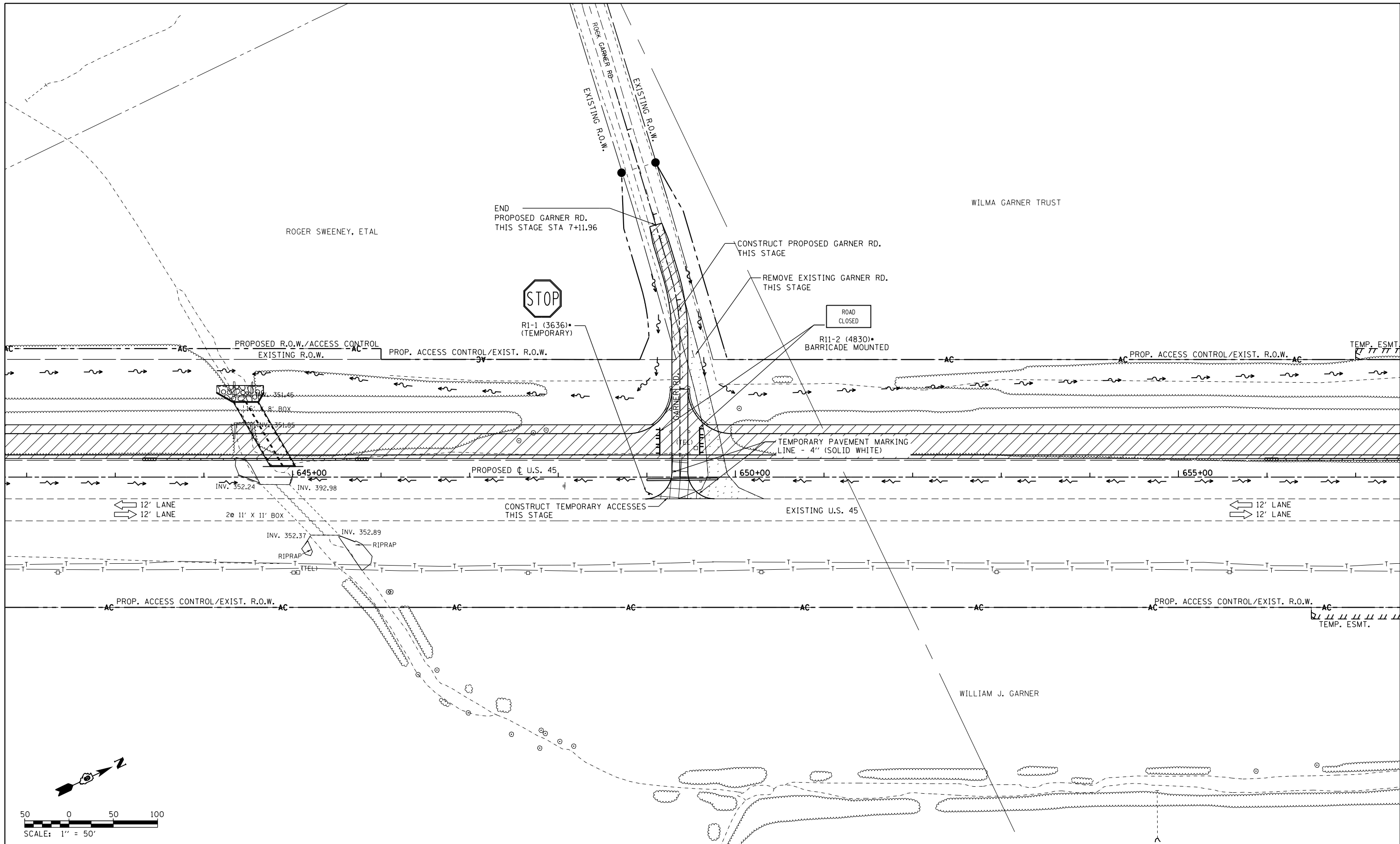
SCALE: 1" = 50'    SHEET OF SHEETS    STA. 5+87.80 TO STA. 10+00.00

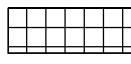
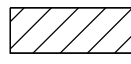
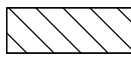
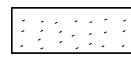










TEMPORARY PAVEMENT CONSTRUCTED AS NOTED	PERMANENT PAVEMENT CONSTRUCTED THIS STAGE	PERMANENT PAVEMENT CONSTRUCTED IN PREVIOUS STAGE	ROADWAY REMOVAL THIS STAGE	DIRECTION OF TRAFFIC FLOW	TYPE III BARRICADE	TEMPORARY FLOW ARROW	SIGN PANEL/BARRICADE ASSEMBLY (INCLUDED IN THE COST FOR TRAFFIC CONTROL AND PROTECTION, LUMP SUM)
				CONSTRUCTION SIGN		DRUMS WITH STEADY BURNING MONODIRECTIONAL LIGHTS @ 25' CENTERS	

FILE NAME =	USER NAME = bemery	DESIGNED -	REVISED -	<b>STATE OF ILLINOIS DEPARTMENT OF TRANSPORTATION</b>	<b>MAINTENANCE OF TRAFFIC - STAGE 1A UNTHANK ROAD &amp; ABELL ROAD</b>			F.A.P. RTE.	SECTION	COUNTY	TOTAL SHEETS	SHEET NO.	
P:\Projects\2011 Projects\11297 - IDOT US 45 Ph2\CV\CADD Sheets\0978077-sht-MOT-Stage1A.dgn		CHECKED -	REVISED -		SCALE: 1" = 50'	SHEET	OF	SHEETS	STA. 4+47.25	TO STA. 10+00.00	SALINE	745	217
Default	PLOT SCALE = 100.0000' / in.	DATE -	REVISED -								CONTRACT NO. 78077		
	PLOT DATE = 4/30/2014										ILLINOIS FED. AID PROJECT		



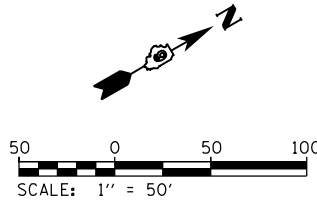
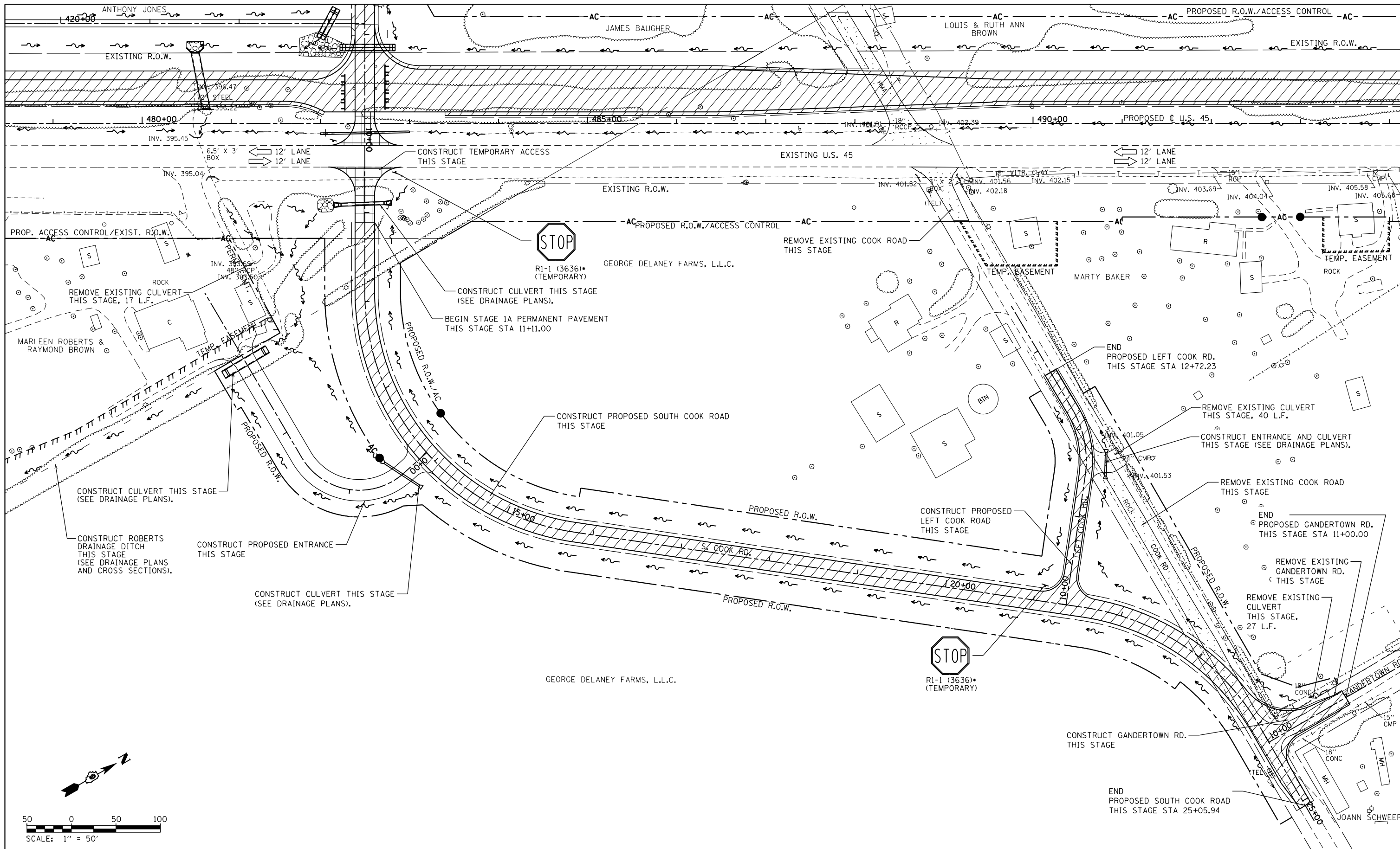
 TEMPORARY PAVEMENT CONSTRUCTED AS NOTED	 PERMANENT PAVEMENT CONSTRUCTED THIS STAGE	 PERMANENT PAVEMENT CONSTRUCTED IN PREVIOUS STAGE	 ROADWAY REMOVAL THIS STAGE	 DIRECTION OF TRAFFIC FLOW	 TYPE III BARRICADE	 TEMPORARY FLOW ARROW	 SIGN PANEL/BARRICADE ASSEMBLY (INCLUDED IN THE COST FOR TRAFFIC CONTROL AND PROTECTION, LUMP SUM)
				 CONSTRUCTION SIGN		 DRUMS WITH STEADY BURNING MONODIRECTIONAL LIGHTS @ 25' CENTERS	

FILE NAME =	USER NAME = bemery	DESIGNED -	REVISED -
P:\Projects\2011 Projects\11297 - IDOT US 45 Ph2\CV\CADD Sheets\0978077-sht-MOT-Stage1.dgn		DRAWN -	REVISED -
Default	PLOT SCALE = 100.0000' / in.	CHECKED -	REVISED -
	PLOT DATE = 4/30/2014	DATE -	REVISED -

**STATE OF ILLINOIS  
DEPARTMENT OF TRANSPORTATION**

<b>MAINTENANCE OF TRAFFIC - STAGE 1A GARNER ROAD</b>			
SCALE: 1" = 50'	SHEET	OF SHEETS	STA. 6+50.00 TO STA. 10+00.00

F.A.P. RTE.	SECTION	COUNTY	TOTAL SHEETS	SHEET NO.
332	(29,30)R-1	SALINE	745	218
CONTRACT NO. 78077				
ILLINOIS FED. AID PROJECT				



	TEMPORARY PAVEMENT CONSTRUCTED AS NOTED		PERMANENT PAVEMENT CONSTRUCTED THIS STAGE		PERMANENT PAVEMENT CONSTRUCTED IN PREVIOUS STAGE		ROADWAY REMOVAL THIS STAGE		DIRECTION OF TRAFFIC FLOW		TYPE III BARRICADE		TEMPORARY FLOW ARROW		SIGN PANEL/BARRICADE ASSEMBLY (INCLUDED IN THE COST FOR TRAFFIC CONTROL AND PROTECTION, LUMP SUM)
	CONSTRUCTION SIGN		DRUMS WITH STEADY BURNING MONODIRECTIONAL LIGHTS @ 25' CENTERS												

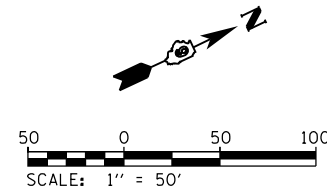
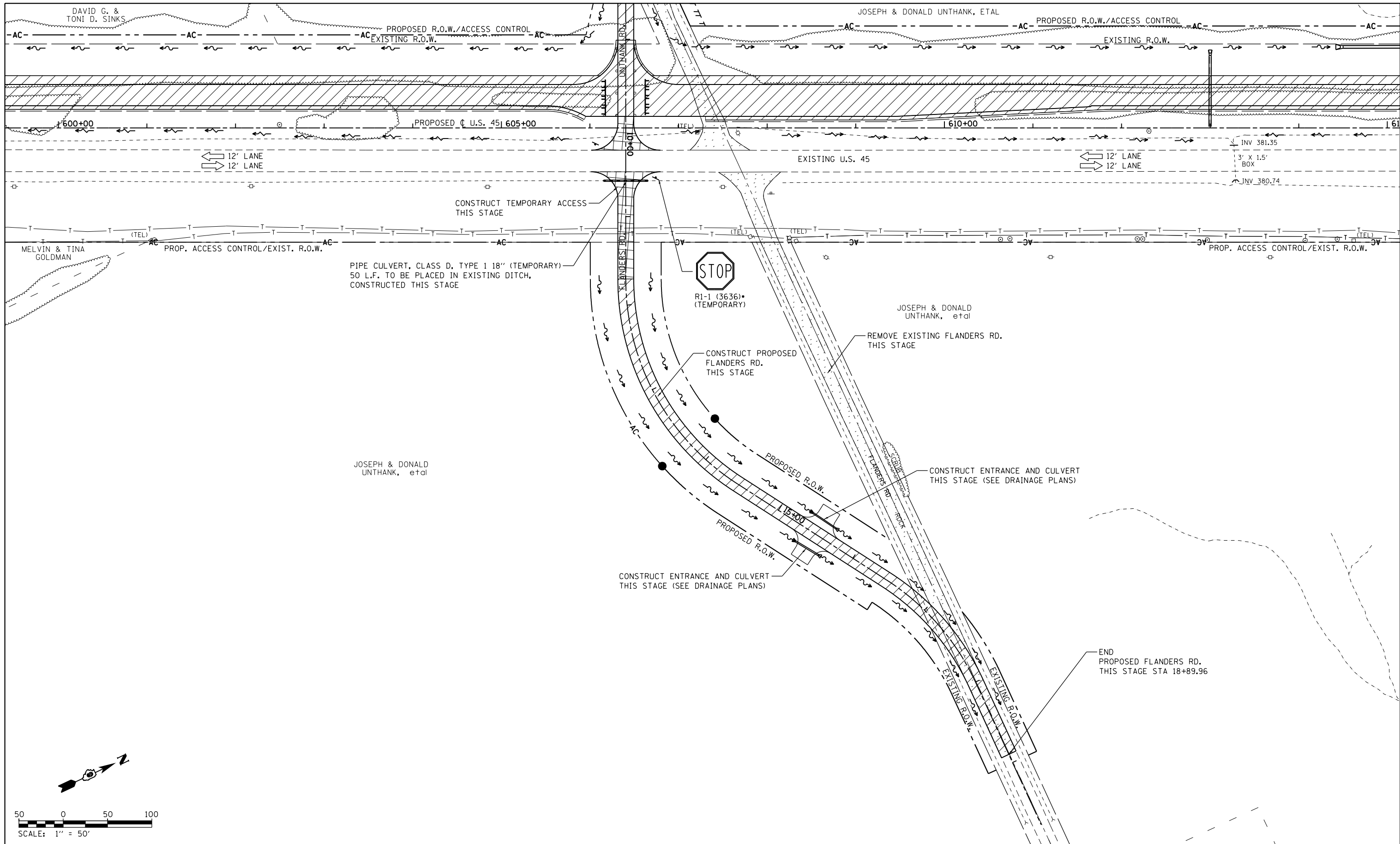
FILE NAME =	USER NAME = bemery	DESIGNED -	REVISED -
P:\Projects\2011 Projects\11297 - IDOT US 45 Ph2\CV\CADD Sheets\0978077-sht-MOT-Stage1A.dgn		CHECKED -	REVISED -
Default	PLOT SCALE = 100.0000' / in.	DATE -	REVISED -
	PLOT DATE = 4/30/2014		

**STATE OF ILLINOIS  
DEPARTMENT OF TRANSPORTATION**

**MAINTENANCE OF TRAFFIC - STAGE 1A  
S. COOK ROAD, LEFT COOK ROAD, & GANDERTOWN ROAD**

SCALE: 1" = 50'    SHEET    OF    SHEETS    STA. 10+00.00    TO    STA. 25+25.76

F.A.P. RTE.	SECTION	COUNTY	TOTAL SHEETS	SHEET NO.
332	(29,30)R-1	SALINE	745	219
CONTRACT NO. 78077				
ILLINOIS FED. AID PROJECT				



TEMPORARY PAVEMENT CONSTRUCTED AS NOTED	PERMANENT PAVEMENT CONSTRUCTED THIS STAGE	PERMANENT PAVEMENT CONSTRUCTED IN PREVIOUS STAGE	ROADWAY REMOVAL THIS STAGE	DIRECTION OF TRAFFIC FLOW	TYPE III BARRICADE	TEMPORARY FLOW ARROW	SIGN PANEL/BARRICADE ASSEMBLY (INCLUDED IN THE COST FOR TRAFFIC CONTROL AND PROTECTION, LUMP SUM)
				CONSTRUCTION SIGN		DRUMS WITH STEADY BURNING MONODIRECTIONAL LIGHTS @ 25' CENTERS	

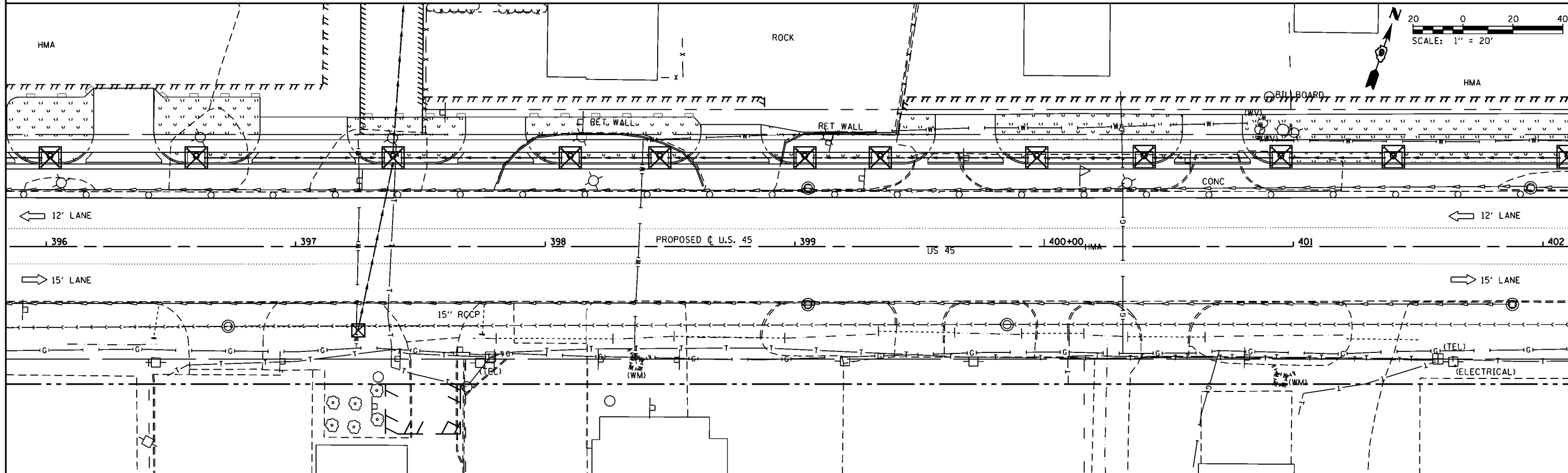
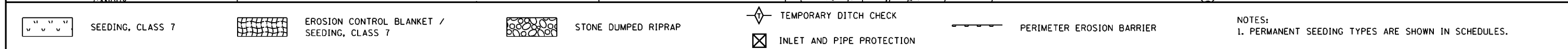
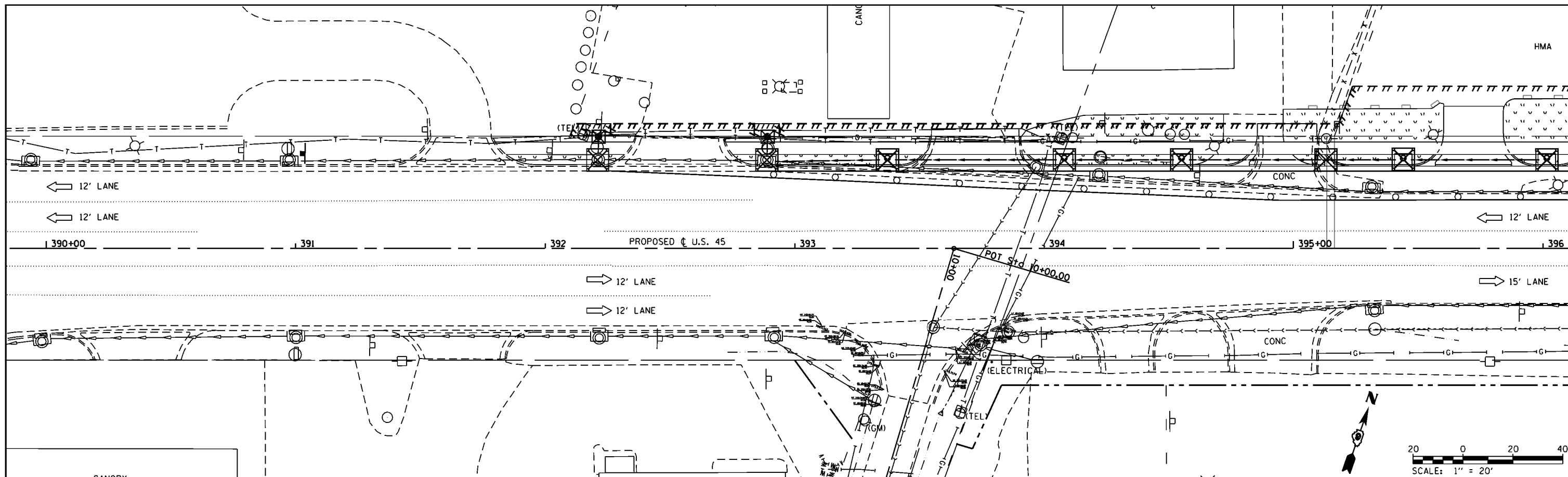
FILE NAME =	USER NAME = bemery	DESIGNED -	REVISED -
P:\Projects\2011 Projects\11297 - IDOT US 5 Ph2\CV\CADD Sheets\0978077-sht-MOT-Stage1-DRAWN.dgn		CHECKED -	REVISED -
Default	PLOT SCALE = 100.0000' / in.	DATE -	REVISED -
	PLOT DATE = 4/30/2014		

**STATE OF ILLINOIS  
DEPARTMENT OF TRANSPORTATION**

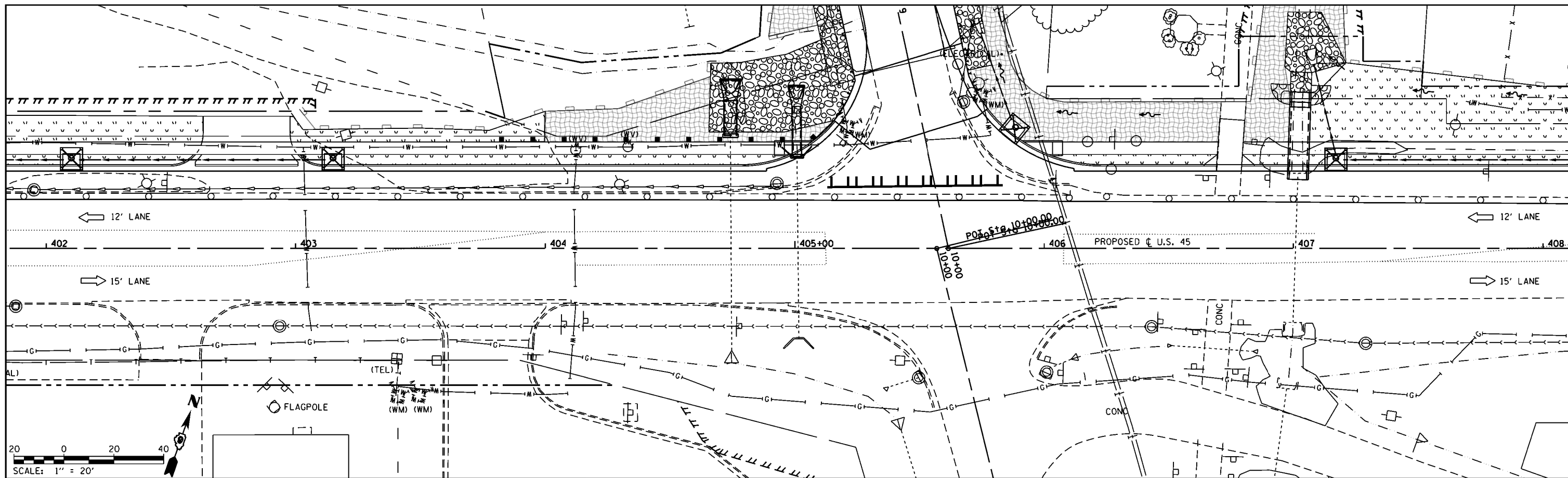
**MAINTENANCE OF TRAFFIC - STAGE 1A  
FLANDERS ROAD**

SCALE: 1" = 50'    SHEET    OF    SHEETS    STA. 10+00.00    TO    STA. 19+77.28

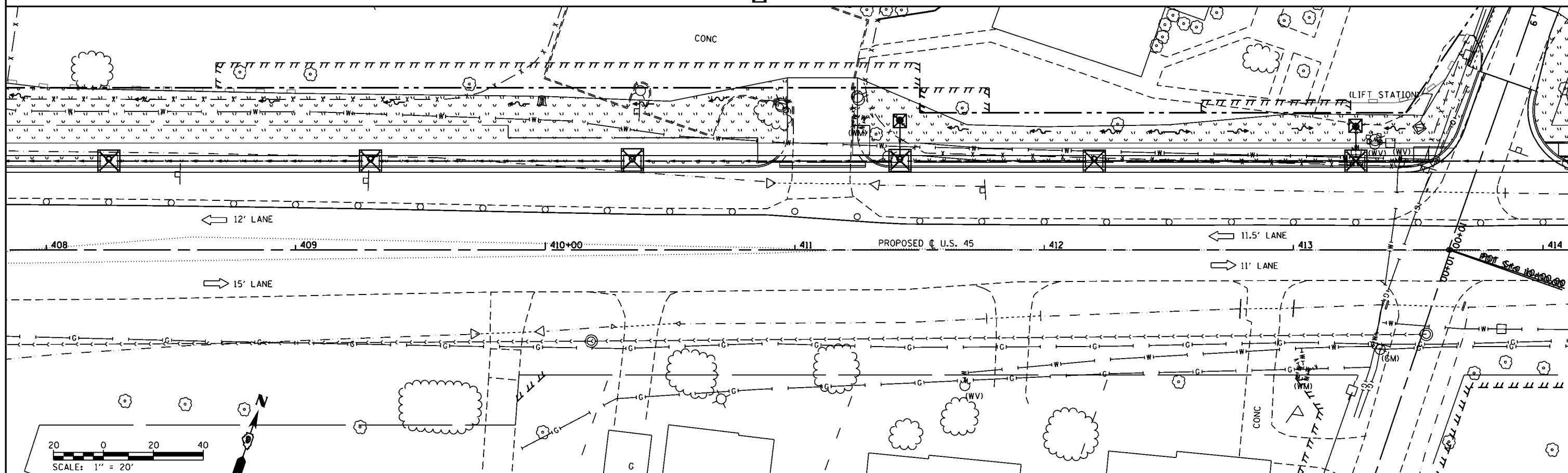
F.A.P. RTE.	SECTION	COUNTY	TOTAL SHEETS	SHEET NO.
332	(29,30)R-1	SALINE	745	220
CONTRACT NO. 78077				
ILLINOIS FED. AID PROJECT				



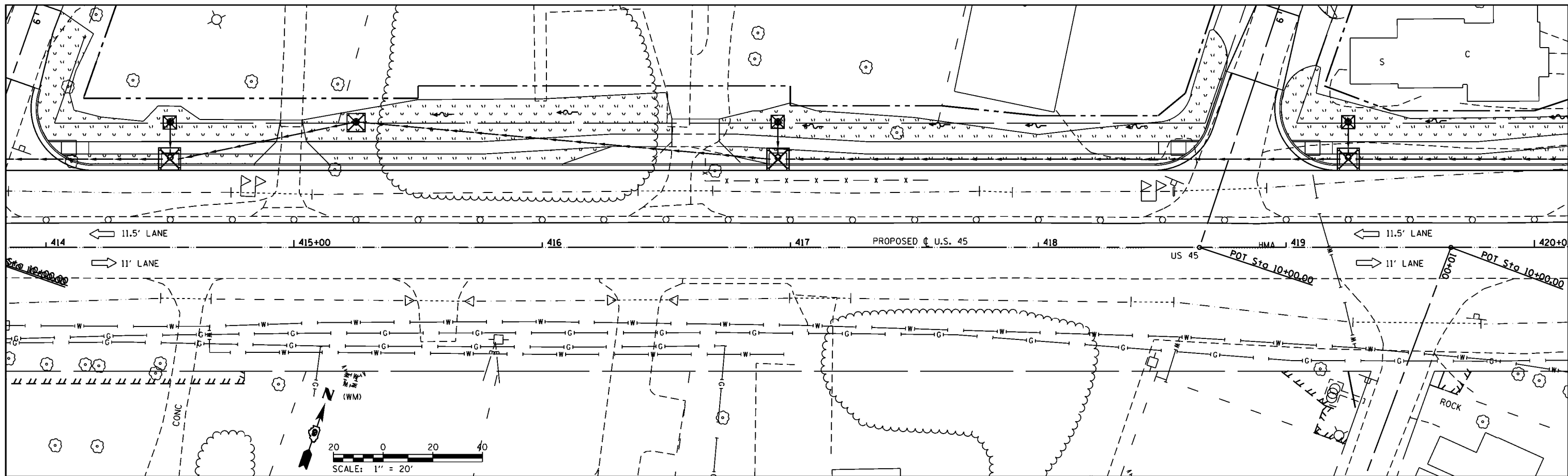
FILE NAME = P:\Projects\2011 Projects\11297 - IDOT US 45 Ph2\CV\CADD Sheets\0978077-sht-eros-Stage1A.dgn	USER NAME = bamey	DESIGNED -	REVISED -	STATE OF ILLINOIS DEPARTMENT OF TRANSPORTATION	EROSION CONTROL - STAGE 1A U.S. 45	F.A.P. RTE.	SECTION	COUNTY	TOTAL SHEETS	SHEET NO.
	PLOT SCALE = 48.0000' / in.	CHECKED -	REVISED -			332	(29,30)R-1	SALINE	745	221
PLOT DATE = 4/30/2014	DATE -	REVISED -	REVISED -	SCALE: 1" = 20' SHEET NO. OF SHEETS STA. 390+00.00 TO STA. 402+00.00		CONTRACT NO. 78077		ILLINOIS FED. AID PROJECT		



SEEDING, CLASS 7	EROSION CONTROL BLANKET / SEEDING, CLASS 7	STONE DUMPED RIPRAP	TEMPORARY DITCH CHECK	PERIMETER EROSION BARRIER	NOTES: 1. PERMANENT SEEDING TYPES ARE SHOWN IN SCHEDULES.
			INLET AND PIPE PROTECTION		

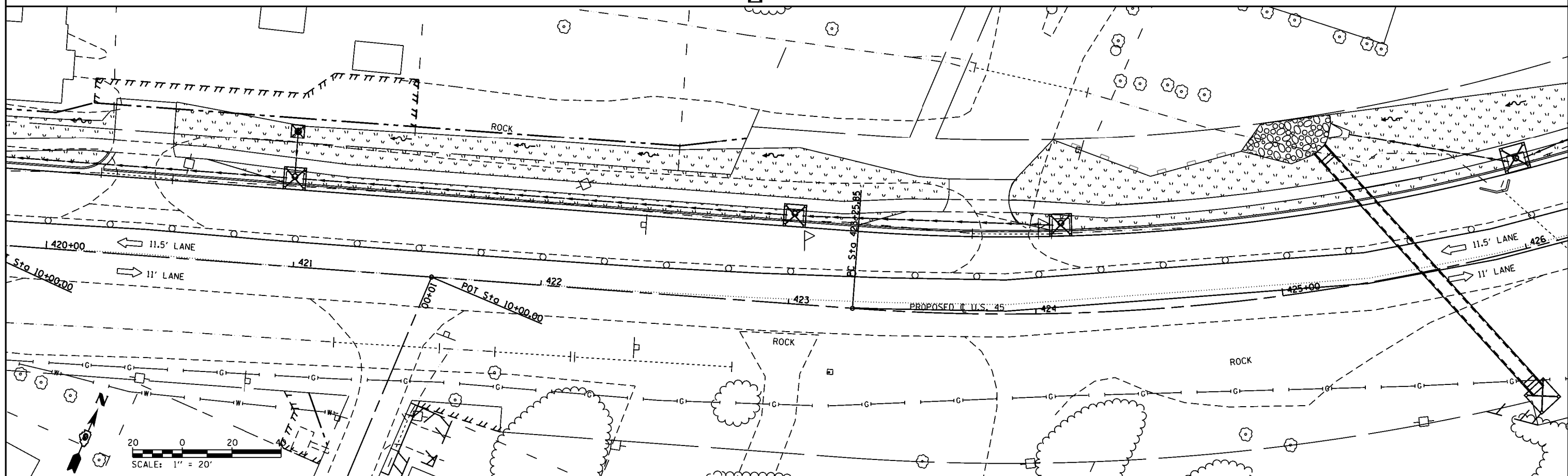


FILE NAME = P:\Projects\2011 Projects\11297 - IDOT US 45 Ph2\CV\CADD Sheets\0978077-sht-eros-Stage1a.dgn	USER NAME = bamey	DESIGNED -	REVISED -	<b>STATE OF ILLINOIS DEPARTMENT OF TRANSPORTATION</b>	<b>EROSION CONTROL - STAGE 1A U.S. 45</b>	F.A.P. RTE. = 332	SECTION = (29,30)R-1	COUNTY = SALINE	TOTAL SHEETS = 745	SHEET NO. = 222	
PLOT SCALE = 48.0000' / in.	CHECKED -	REVISED -	REVISED -			SCALE: 1" = 20'	SHEET NO. OF SHEETS	STA. 402+00.00 TO STA. 414+00.00	CONTRACT NO. 78077		
PLOT DATE = 4/30/2014	DATE -	REVISED -	REVISED -			ILLINOIS FED. AID PROJECT					



- SEEDING, CLASS 7
- EROSION CONTROL BLANKET / SEEDING, CLASS 7
- STONE DUMPED RIPRAP
- TEMPORARY DITCH CHECK
- INLET AND PIPE PROTECTION
- PERIMETER EROSION BARRIER

NOTES:  
1. PERMANENT SEEDING TYPES ARE SHOWN IN SCHEDULES.



FILE NAME =	USER NAME = bamey	DESIGNED -	REVISED -
P:\Projects\2011 Projects\11297 - IDOT US 45 Ph2\CV\CADD Sheets\0978077-sht-eros-Stage1A.dgn		REVISED -	REVISED -
		CHECKED -	REVISED -
		DATE -	REVISED -

**STATE OF ILLINOIS  
DEPARTMENT OF TRANSPORTATION**

**EROSION CONTROL - STAGE 1A  
U.S. 45**

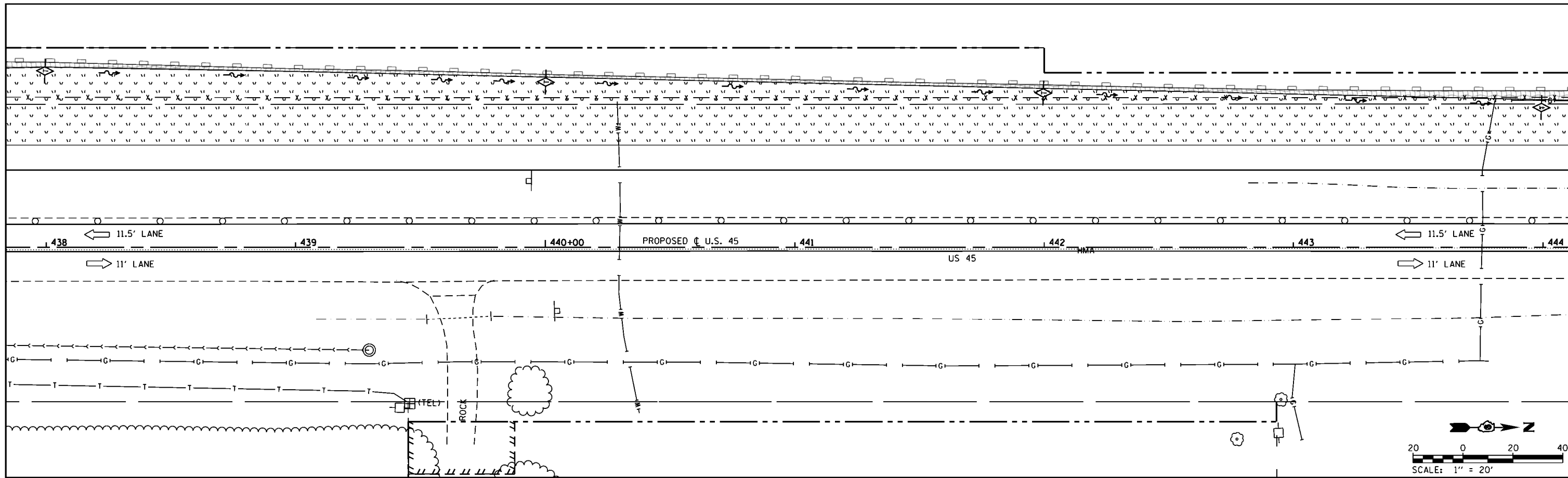
F.A.P. RTE.	SECTION	COUNTY	TOTAL SHEETS	SHEET NO.
332	(29,30)R-1	SALINE	745	223
CONTRACT NO. 78077				

SCALE: 1" = 20' SHEET NO. OF SHEETS STA. 414+00.00 TO STA. 426+00.00

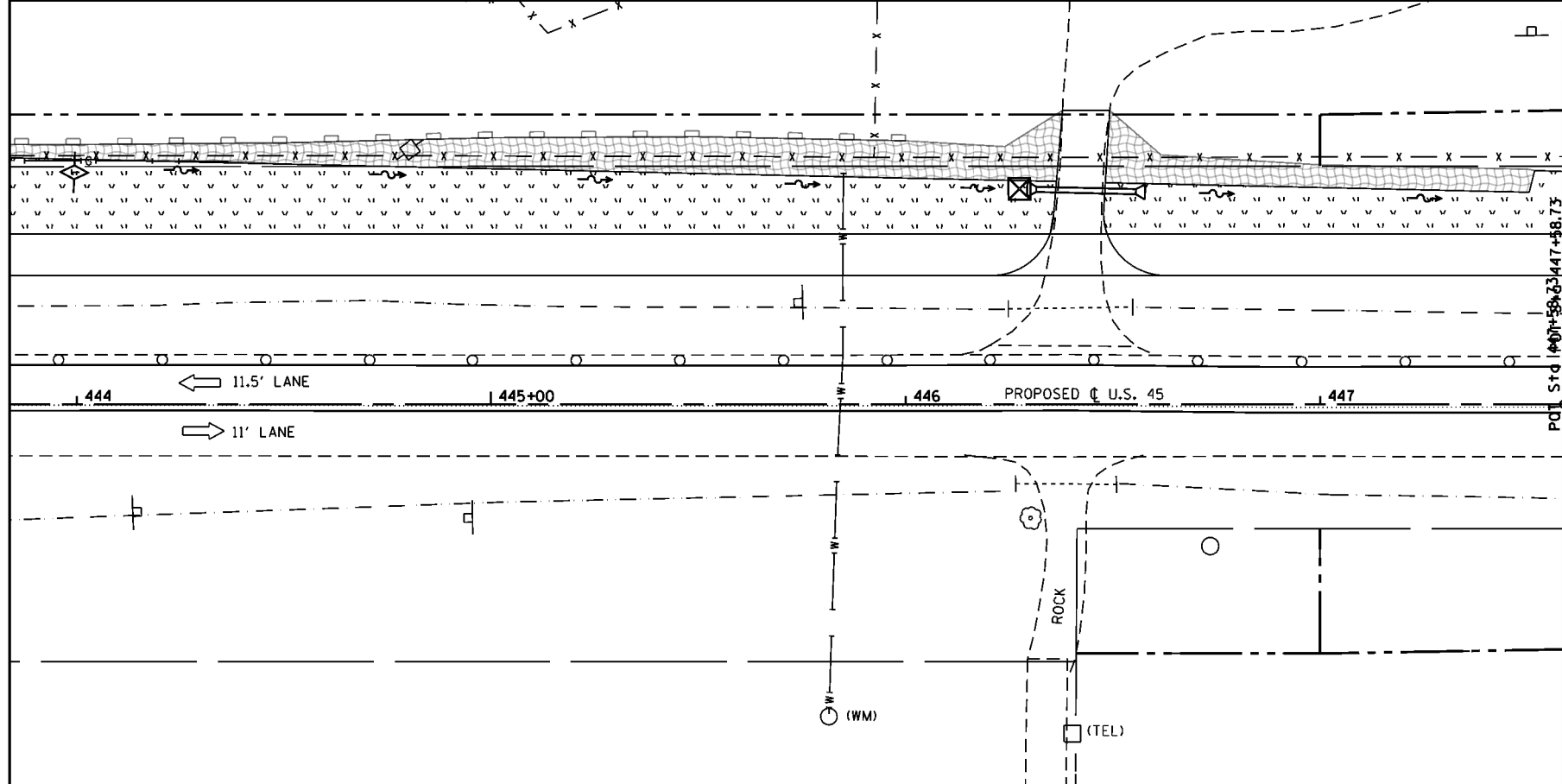
ILLINOIS FED. AID PROJECT








SEEDING, CLASS 7	EROSION CONTROL BLANKET / SEEDING, CLASS 7	STONE DUMPED RIPRAP	TEMPORARY DITCH CHECK	PERIMETER EROSION BARRIER	NOTES: 1. PERMANENT SEEDING TYPES ARE SHOWN IN SCHEDULES.
			INLET AND PIPE PROTECTION		



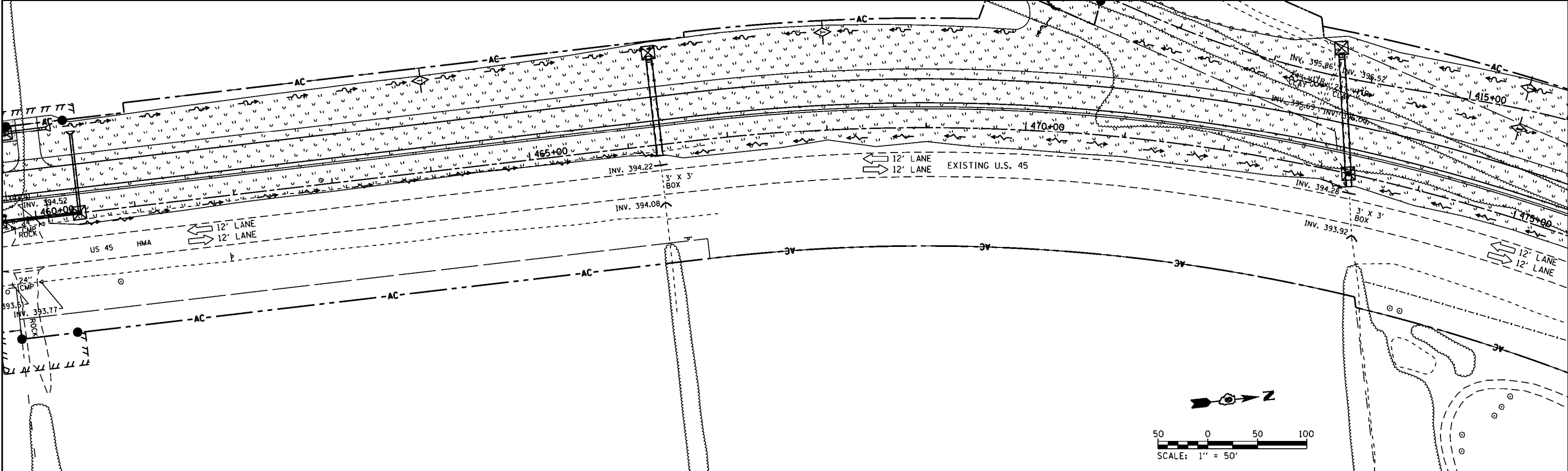
<p>STATE OF ILLINOIS DEPARTMENT OF TRANSPORTATION</p> <p>EROSION CONTROL - STAGE 1A U.S. 45</p>		<p>F.A.P. RTE. 332</p>		<p>SECTION (29,30)R-1</p>	<p>COUNTY SALINE</p>	<p>TOTAL SHEETS 745</p>	<p>SHEET NO. 225</p>
		<p>SCALE: 1" = 20'</p>				<p>CONTRACT NO. 78077</p>	

FILE NAME =	USER NAME = bmary	DESIGNED -	REVISED -
P:\Projects\2011 Projects\11297 - IDOT US 45 Ph2\CV\CADD Sheets\0978077-sht-eros-Stage1A.dgn		CHECKED -	REVISED -
		DATE -	REVISED -

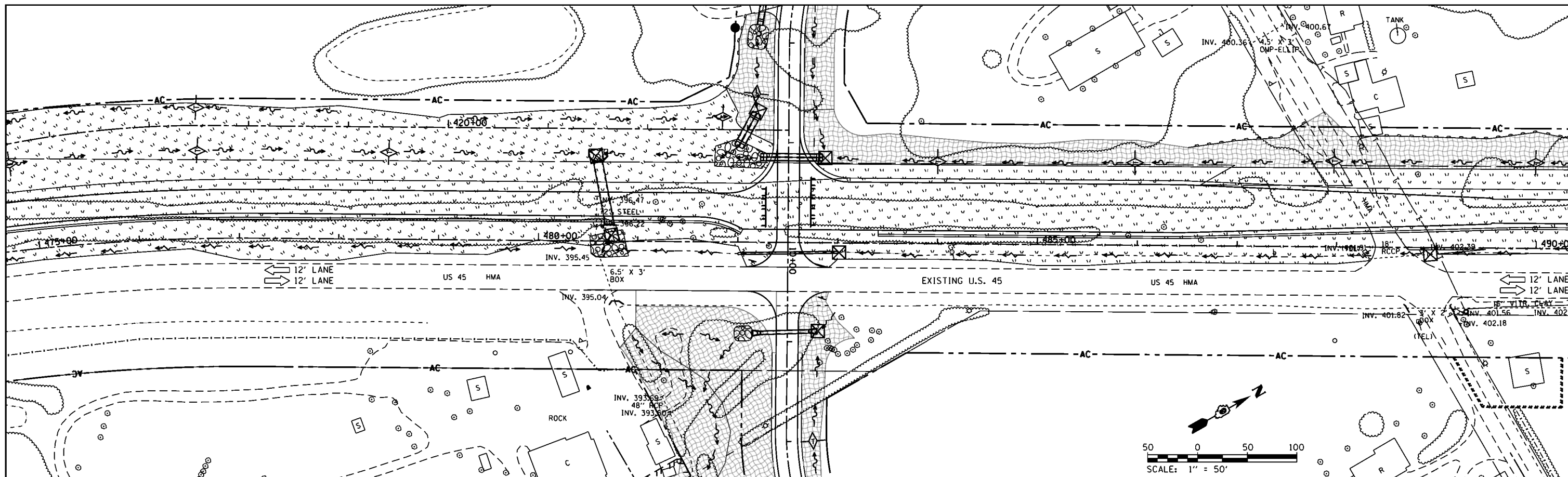
SCALE: 1" = 20'	SHEET NO.	OF	SHEETS	STA. 438+00.00 TO STA. 447+58.73
-----------------	-----------	----	--------	----------------------------------



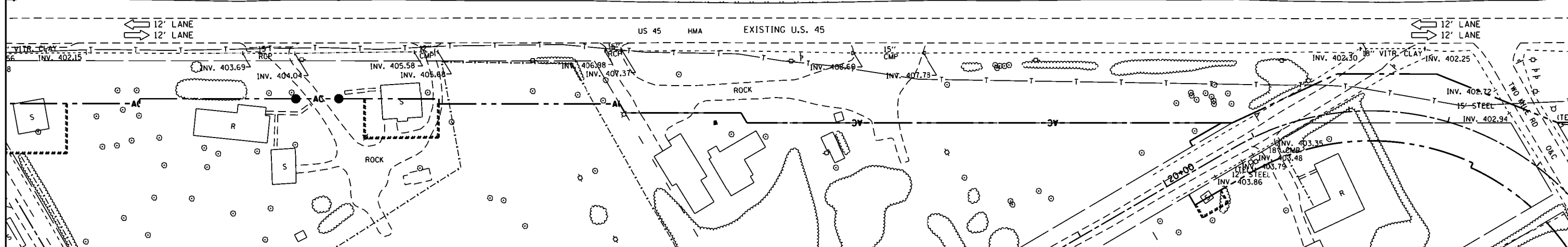
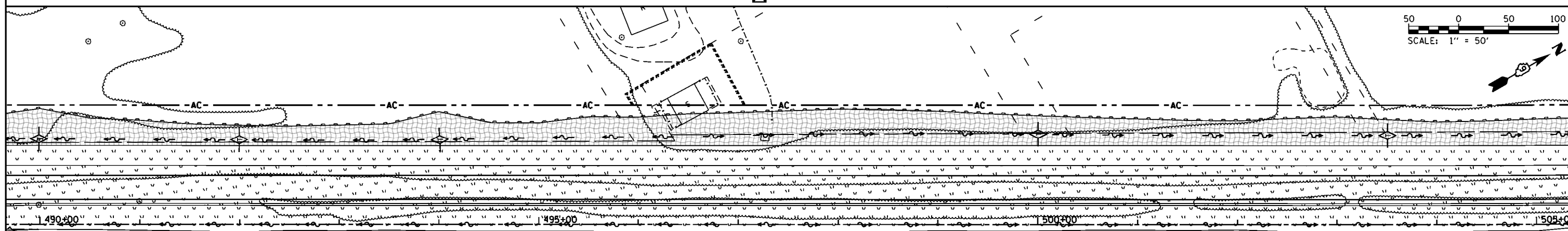
SEEDING, CLASS 7	EROSION CONTROL BLANKET / SEEDING, CLASS 7	STONE DUMPED RIPRAP	TEMPORARY DITCH CHECK	PERIMETER EROSION BARRIER	NOTES: 1. PERMANENT SEEDING TYPES ARE SHOWN IN SCHEDULES.
			INLET AND PIPE PROTECTION		



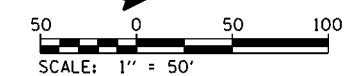
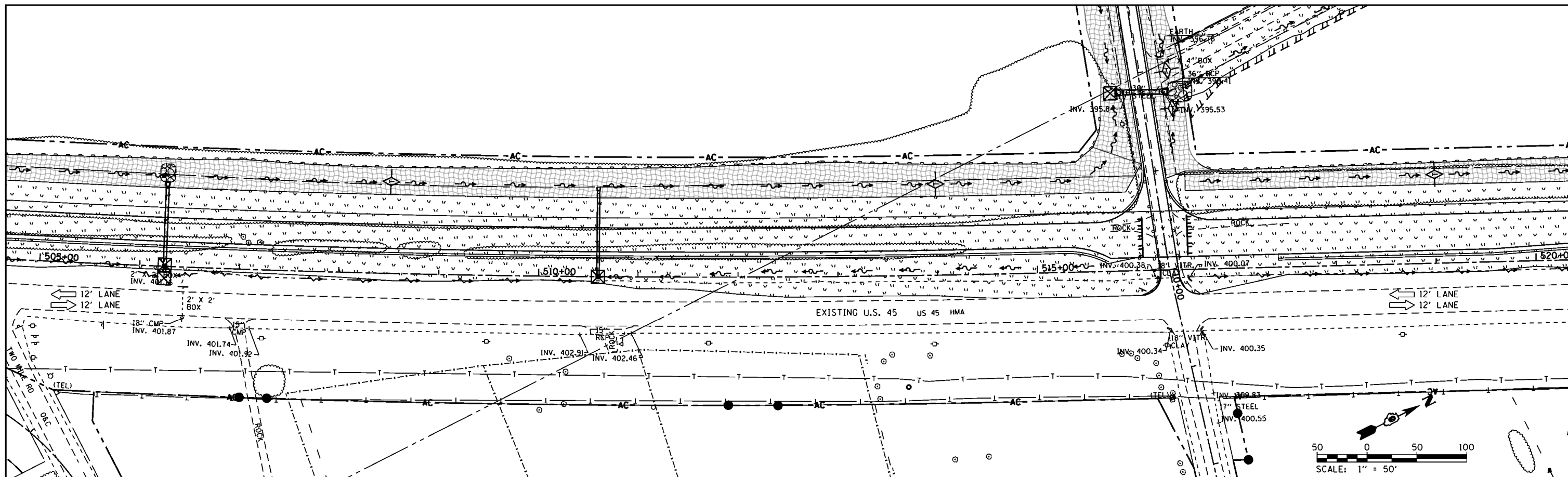
FILE NAME =	USER NAME = bemory	DESIGNED -	REVISED -	<b>STATE OF ILLINOIS DEPARTMENT OF TRANSPORTATION</b>	<b>EROSION CONTROL - STAGE 1A</b>				F.A.P. RTE.	SECTION	COUNTY	TOTAL SHEETS	SHEET NO.
					<b>U.S. 45</b>				332	(29,30)R-1	SALINE	745	226
					SCALE: 1" = 50'				SHEET OF SHEETS		CONTRACT NO. 78077		
					STA. 447+58.73 TO STA. 475+00.00				ILLINOIS FED. AID PROJECT				



- SEEDING, CLASS 7
  - EROSION CONTROL BLANKET / SEEDING, CLASS 7
  - STONE DUMPED RIPRAP
  - TEMPORARY DITCH CHECK
  - INLET AND PIPE PROTECTION
  - PERIMETER EROSION BARRIER
- NOTES:  
1. PERMANENT SEEDING TYPES ARE SHOWN IN SCHEDULES.

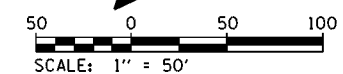
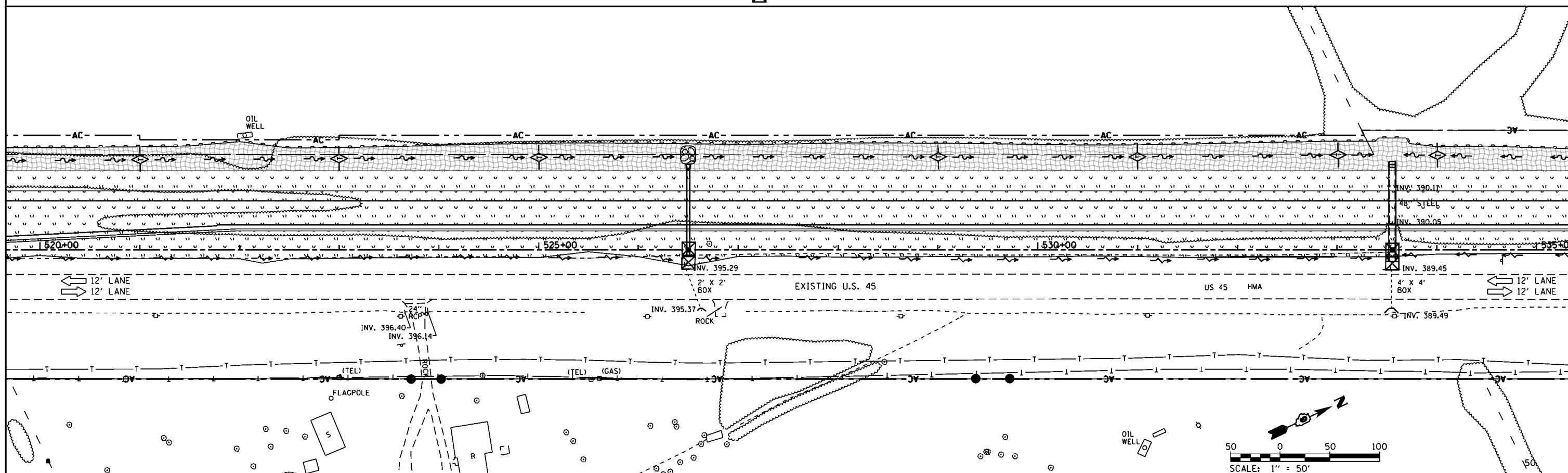


FILE NAME =	USER NAME = bemory	DESIGNED -	REVISED -	<b>STATE OF ILLINOIS</b> <b>DEPARTMENT OF TRANSPORTATION</b>	<b>EROSION CONTROL - STAGE 1A</b> <b>U.S. 45</b>	F.A.P. RTE. =	SECTION =	COUNTY =	TOTAL SHEETS =	SHEET NO. =	
	P:\Projects\2011 Projects\11297 - IDOT US 45 Ph2\CV\CADD Sheets\0978077-sht-eros-Stage1A.dgn		REVISED -			332	(29,30)R-1	SALINE	745	227	
	PLOT SCALE = 100.0000' / 1in.	CHECKED -	REVISED -			CONTRACT NO. 78077					
	PLOT DATE = 4/30/2014	DATE -	REVISED -			ILLINOIS FED. AID PROJECT					

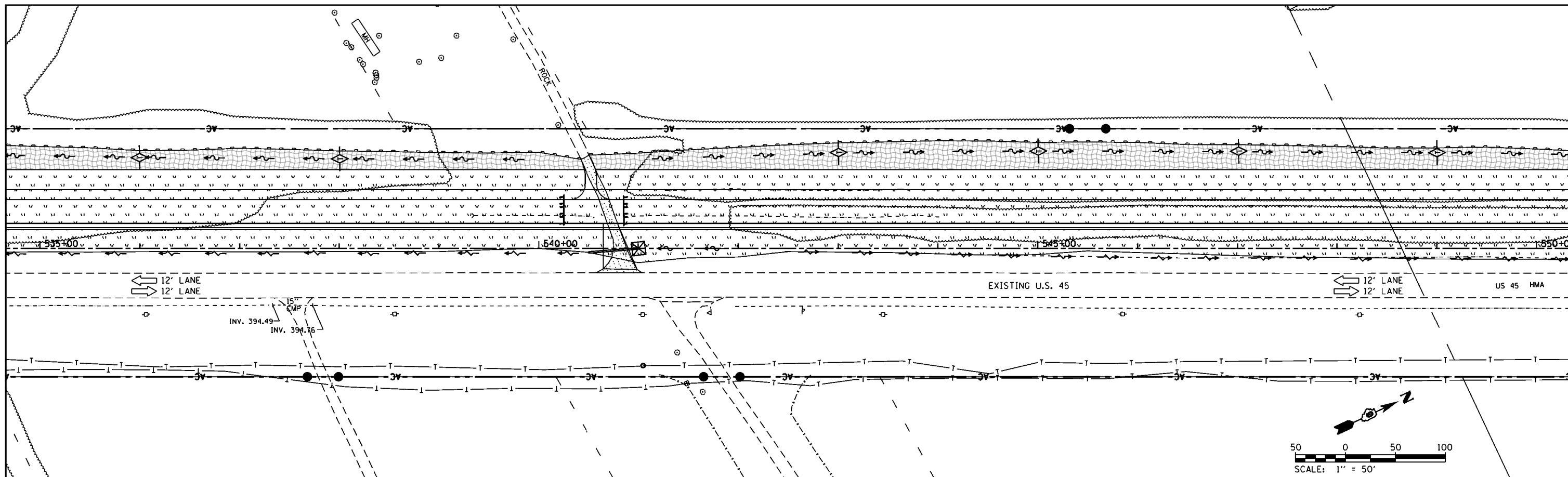


- SEEDING, CLASS 7
- EROSION CONTROL BLANKET / SEEDING, CLASS 7
- STONE DUMPED RIPRAP
- TEMPORARY DITCH CHECK
- INLET AND PIPE PROTECTION
- PERIMETER EROSION BARRIER

NOTES:  
1. PERMANENT SEEDING TYPES ARE SHOWN IN SCHEDULES.

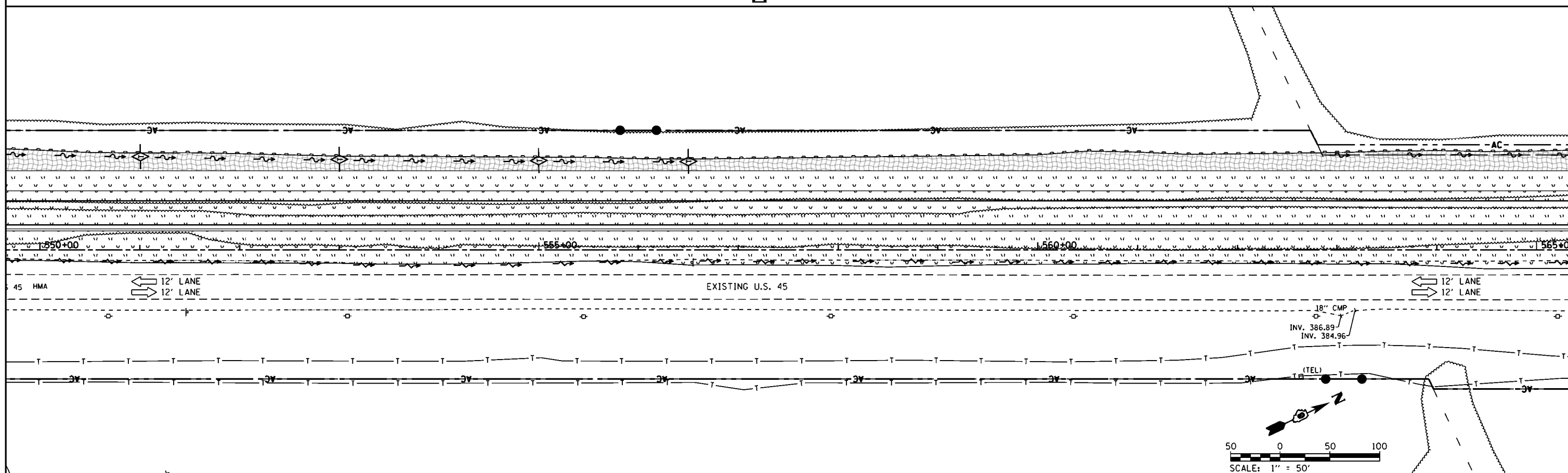


FILE NAME =	USER NAME = bmary	DESIGNED -	REVISED -	<b>STATE OF ILLINOIS DEPARTMENT OF TRANSPORTATION</b>	<b>EROSION CONTROL - STAGE 1A U.S. 45</b>	F.A.P. RT. =	SECTION	COUNTY	TOTAL SHEETS	SHEET NO.
	P:\Projects\2011 Projects\11297 - IDOT US 45 Ph2\CV\CADD Sheets\0978077-sht-eros-Stage1A.dgn	CHECKED -	REVISED -			332	(29,30)R-1	SALINE	745	228
	PLOT SCALE = 100.0000' / 1in.	DATE -	REVISED -			CONTRACT NO. 78077				
Default	PLOT DATE = 4/30/2014			SCALE: 1" = 50'		SHEET OF SHEETS		STA. 505+00.00 TO STA. 535+00.00		



- SEEDING, CLASS 7
- EROSION CONTROL BLANKET / SEEDING, CLASS 7
- STONE DUMPED RIPRAP
- TEMPORARY DITCH CHECK
- INLET AND PIPE PROTECTION
- PERIMETER EROSION BARRIER

NOTES:  
1. PERMANENT SEEDING TYPES ARE SHOWN IN SCHEDULES.




FILE NAME =	USER NAME = bameary	DESIGNED -	REVISED -
P:\Projects\2011 Projects\11297 - IDOT US 45 Ph2\CV\CADD Sheets\0978077-sht-eros-Stage1A.dgn		CHECKED -	REVISED -
Default		DATE -	REVISED -
	PLOT SCALE = 100.0000' / 1in.		
	PLOT DATE = 4/30/2014		

**STATE OF ILLINOIS  
DEPARTMENT OF TRANSPORTATION**

<b>EROSION CONTROL - STAGE 1A</b>			
<b>U.S. 45</b>			
SCALE: 1" = 50'	SHEET	OF SHEETS	STA. 535+00.00 TO STA. 565+00.00

F.A.P. RTE.	SECTION	COUNTY	TOTAL SHEETS	SHEET NO.
332	(29,30)R-1	SALINE	745	229
CONTRACT NO. 78077				
ILLINOIS FED. AID PROJECT				



SEEDING, CLASS 7


EROSION CONTROL BLANKET / SEEDING, CLASS 7

STONE DUMPED RIPRAP

◇ TEMPORARY DITCH CHECK  
 ⊠ INLET AND PIPE PROTECTION

PERIMETER EROSION BARRIER

NOTES:  
 1. PERMANENT SEEDING TYPES ARE SHOWN IN SCHEDULES.



SCALE: 1" = 50'

FILE NAME =	USER NAME = bemory	DESIGNED -	REVISED -
P:\Projects\2011 Projects\11297 - IDOT US 45 Ph2\CV\CADD Sheets\0978077-sht-eros-Stage1A.dgn		CHECKED -	REVISED -
Default	PLOT SCALE = 100.0000' / 1in.	DATE -	REVISED -
	PLOT DATE = 4/30/2014		

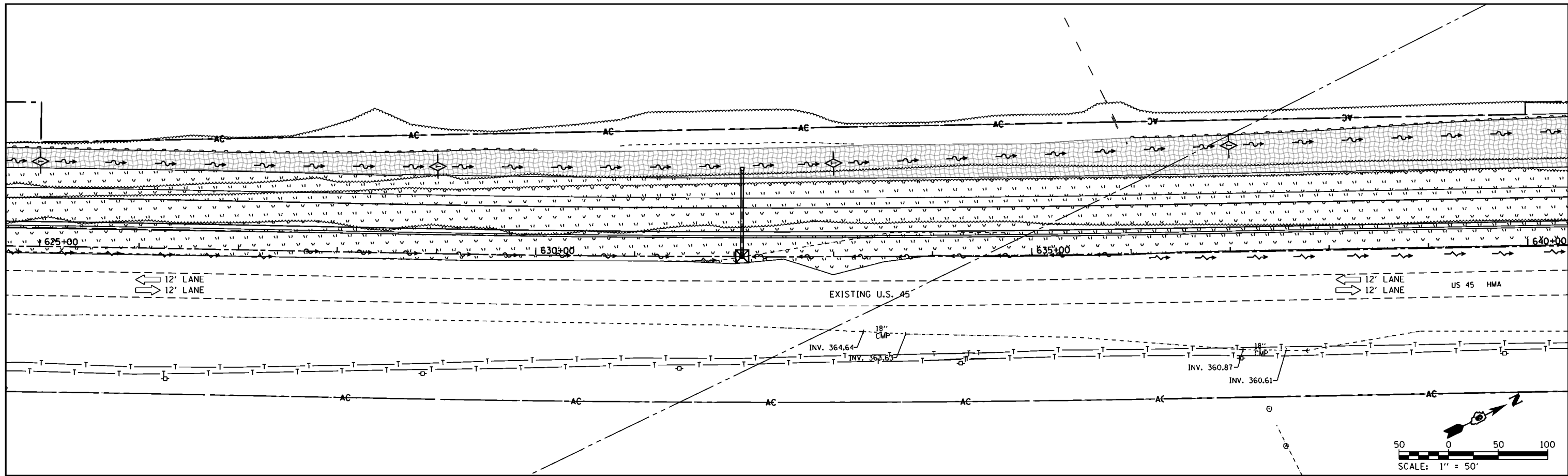
STATE OF ILLINOIS  
 DEPARTMENT OF TRANSPORTATION

EROSION CONTROL - STAGE 1A  
 U.S. 45

SCALE: 1" = 50' SHEET OF SHEETS STA. 565+00.00 TO STA. 595+00.00

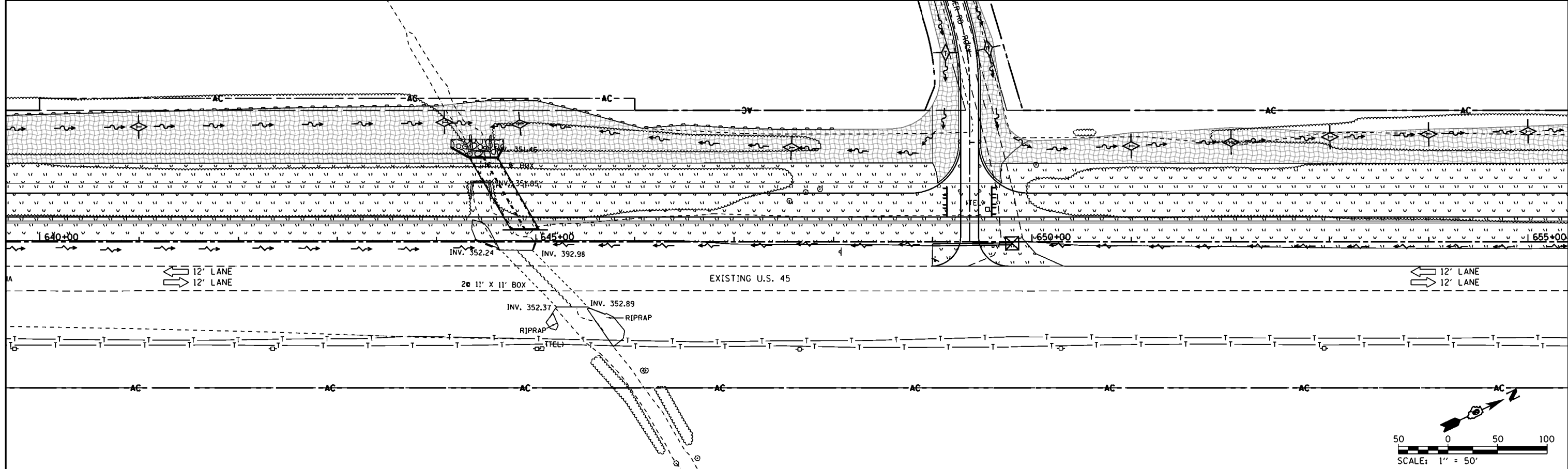
F.A.P. RTE.	SECTION	COUNTY	TOTAL SHEETS	SHEET NO.
332	(29,30)R-1	SALINE	745	230
CONTRACT NO. 78077				
ILLINOIS FED. AID PROJECT				





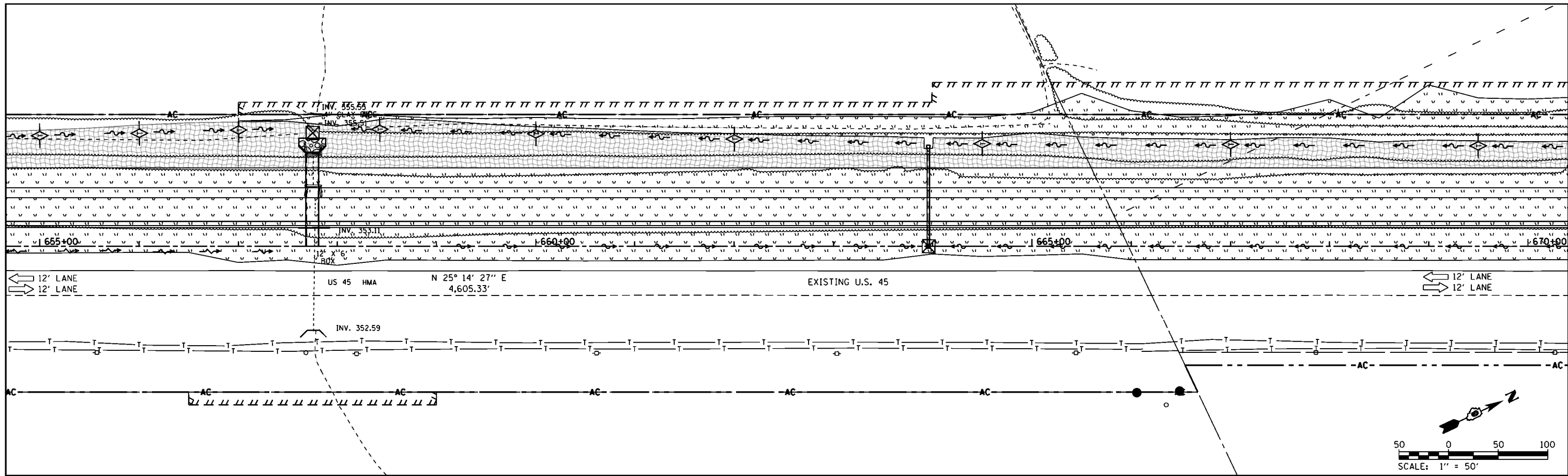
" v " v " SEEDING, CLASS 7    
 [Grid Pattern] EROSION CONTROL BLANKET / SEEDING, CLASS 7    
 [Riprap Pattern] STONE DUMPED RIPRAP    
 ◇ TEMPORARY DITCH CHECK    
 ⊠ INLET AND PIPE PROTECTION    
 [Dashed Line] PERIMETER EROSION BARRIER

NOTES:  
1. PERMANENT SEEDING TYPES ARE SHOWN IN SCHEDULES.




FILE NAME =	USER NAME = bmary	DESIGNED -	REVISED -	<b>STATE OF ILLINOIS DEPARTMENT OF TRANSPORTATION</b>	<b>EROSION CONTROL - STAGE 1A U.S. 45</b>				F.A.P. RTE. 332	SECTION (29,30)R-1	COUNTY SALINE	TOTAL SHEETS 745	SHEET NO. 232
					SCALE: 1" = 50'	SHEET	OF	SHEETS	STA. 625+00.00	TO STA. 655+00.00	CONTRACT NO. 78077		
						ILLINOIS FED. AID PROJECT							



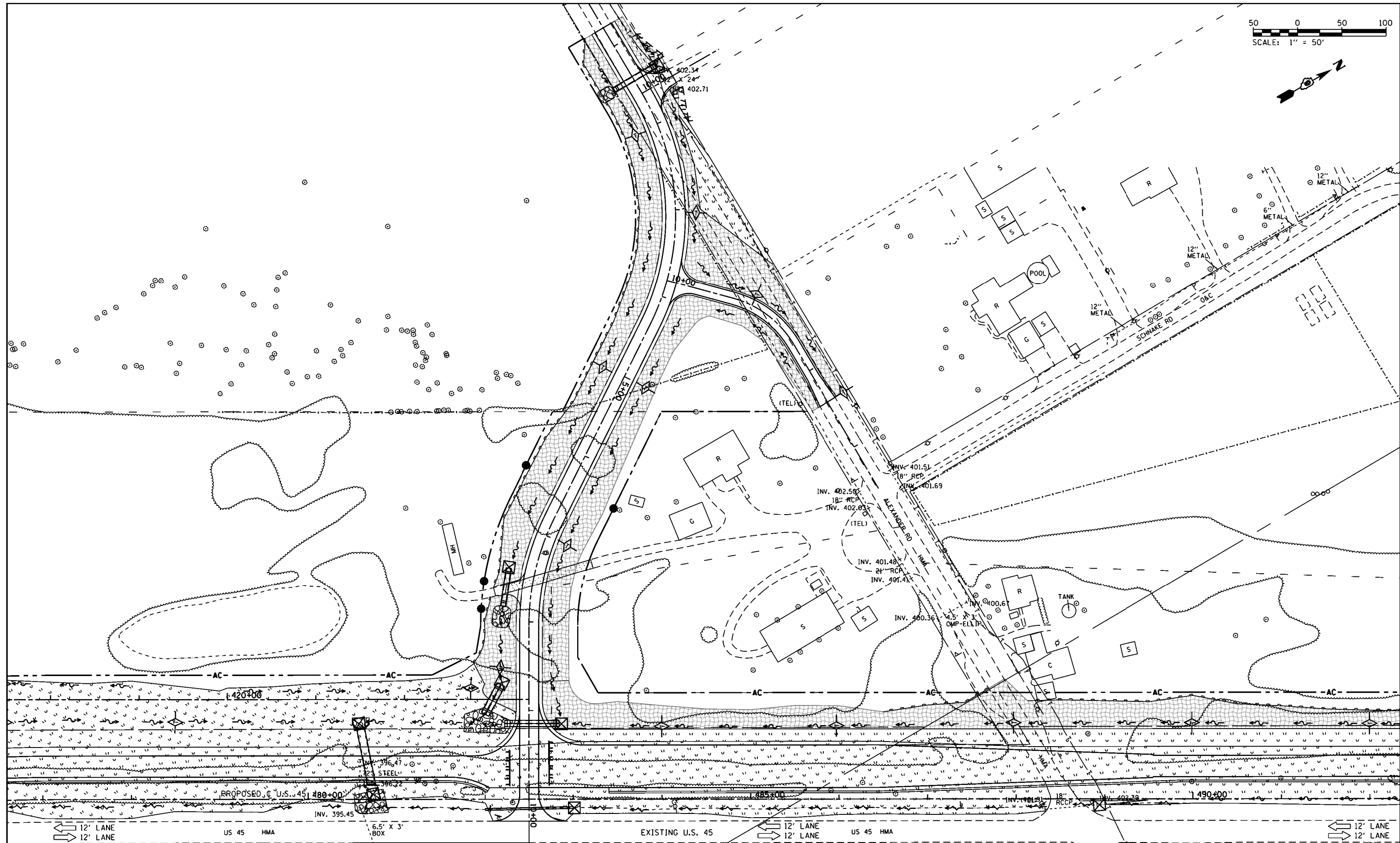

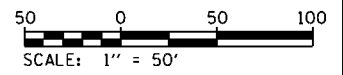


- SEEDING, CLASS 7
  - EROSION CONTROL BLANKET / SEEDING, CLASS 7
  - STONE DUMPED RIPRAP
  - TEMPORARY DITCH CHECK
  - INLET AND PIPE PROTECTION
  - PERIMETER EROSION BARRIER
- NOTES:  
1. PERMANENT SEEDING TYPES ARE SHOWN IN SCHEDULES.



FILE NAME =	USER NAME = bmary	DESIGNED -	REVISED -	<b>STATE OF ILLINOIS</b> <b>DEPARTMENT OF TRANSPORTATION</b>	<b>EROSION CONTROL - STAGE 1A</b> <b>U.S. 45</b>			F.A.P. RTE.	SECTION	COUNTY	TOTAL SHEETS	SHEET NO.
P:\Projects\2011 Projects\11297 - IDOT US 45 Ph2\CV\CADD Sheets\0978077-sht-eros-Stage1A.dgn		REVISIONS	REVISIONS		332	(29,30)R-1	SALINE	745	233			
Default	PLOT SCALE = 100.0000' / 1in.	CHECKED -	REVISIONS		CONTRACT NO. 78077							
	PLOT DATE = 4/30/2014	DATE -	REVISIONS		ILLINOIS FED. AID PROJECT							





- SEEDING, CLASS 7
- EROSION CONTROL BLANKET / SEEDING, CLASS 7
- STONE DUMPED RIPRAP
- TEMPORARY DITCH CHECK
- INLET AND PIPE PROTECTION
- PERIMETER EROSION BARRIER

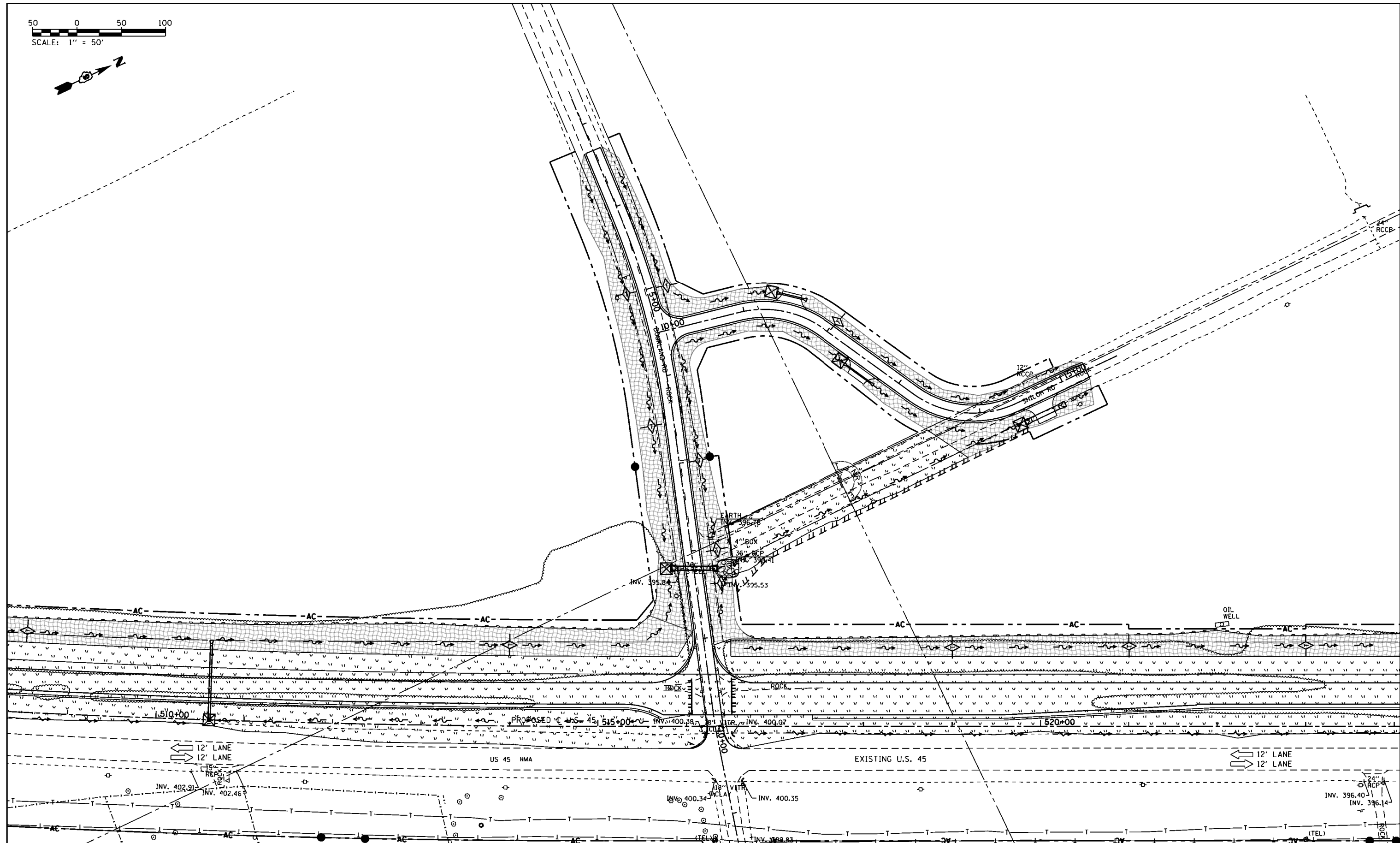
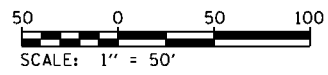
NOTES:  
1. PERMANENT SEEDING TYPES ARE SHOWN IN SCHEDULES.

FILE NAME =	USER NAME = bsmery	DESIGNED -	REVISED -
P:\Projects\2011 Projects\11297 - IDOT US 45 Ph2\CV\CADD Sheets\0978077-sht-eros-Stage1A.dgn		REVISED -	REVISED -
Default	PLOT SCALE = 100.0000' / 1in.	CHECKED -	REVISED -
	PLOT DATE = 4/30/2014	DATE -	REVISED -

**STATE OF ILLINOIS  
DEPARTMENT OF TRANSPORTATION**

<b>EROSION CONTROL - STAGE 1A</b>			
<b>ALEXANDER ROAD &amp; SCHANKE ROAD</b>			
SCALE: 1" = 50'	SHEET	OF SHEETS	STA. 1+00.00 TO STA. 10+00.00

F.A.P. RTE.	SECTION	COUNTY	TOTAL SHEETS	SHEET NO.
332	(29,30)R-1	SALINE	745	235
CONTRACT NO. 78077				
ILLINOIS FED. AID PROJECT				



- SEEDING, CLASS 7
- EROSION CONTROL BLANKET / SEEDING, CLASS 7
- STONE DUMPED RIPRAP
- TEMPORARY DITCH CHECK
- INLET AND PIPE PROTECTION
- PERIMETER EROSION BARRIER

NOTES:  
1. PERMANENT SEEDING TYPES ARE SHOWN IN SCHEDULES.

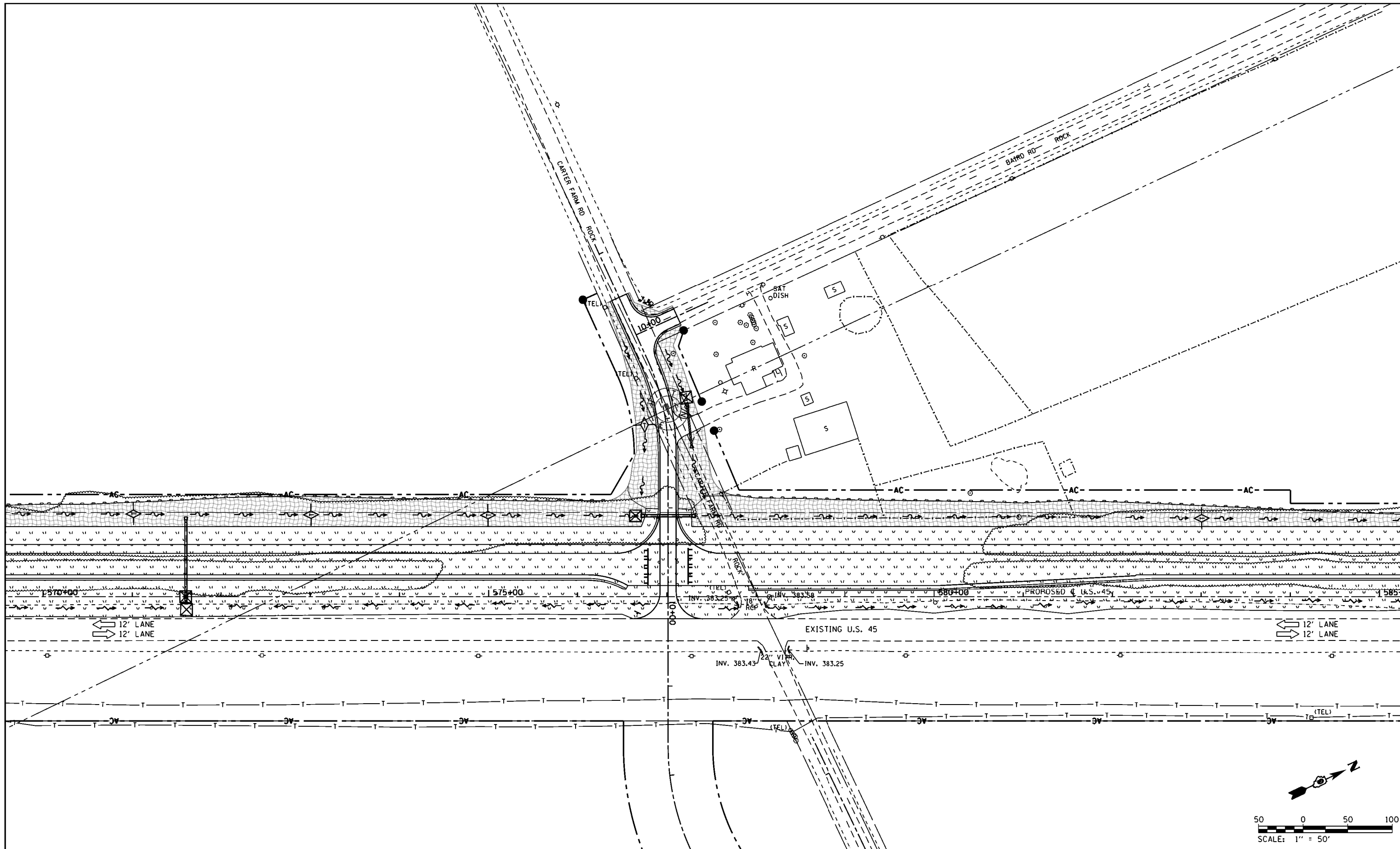
FILE NAME =	USER NAME = bamey	DESIGNED -	REVISED -
P:\Projects\2011 Projects\11297 - IDOT US 5 Ph2\CV\CADD Sheets\0978077-sht-eros-Stage1A.dgn		REVISED -	
Default	PLOT SCALE = 100.0000' / 1in.	CHECKED -	REVISED -
	PLOT DATE = 4/30/2014	DATE -	REVISED -

**STATE OF ILLINOIS  
DEPARTMENT OF TRANSPORTATION**

**EROSION CONTROL - STAGE 1A  
BOURLAND ROAD & SHILOH ROAD**

SCALE: 1" = 50'    SHEET    OF    SHEETS    STA. 2+68.44    TO STA. 10+00.00

F.A.P. RTE.	SECTION	COUNTY	TOTAL SHEETS	SHEET NO.
332	(29,30)R-1	SALINE	745	236
<b>CONTRACT NO. 78077</b>				
ILLINOIS FED. AID PROJECT				



- SEEDING, CLASS 7
- EROSION CONTROL BLANKET / SEEDING, CLASS 7
- STONE DUMPED RIPRAP
- TEMPORARY DITCH CHECK
- INLET AND PIPE PROTECTION
- PERIMETER EROSION BARRIER

NOTES:  
1. PERMANENT SEEDING TYPES ARE SHOWN IN SCHEDULES.

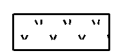
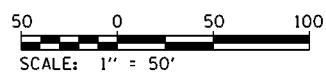
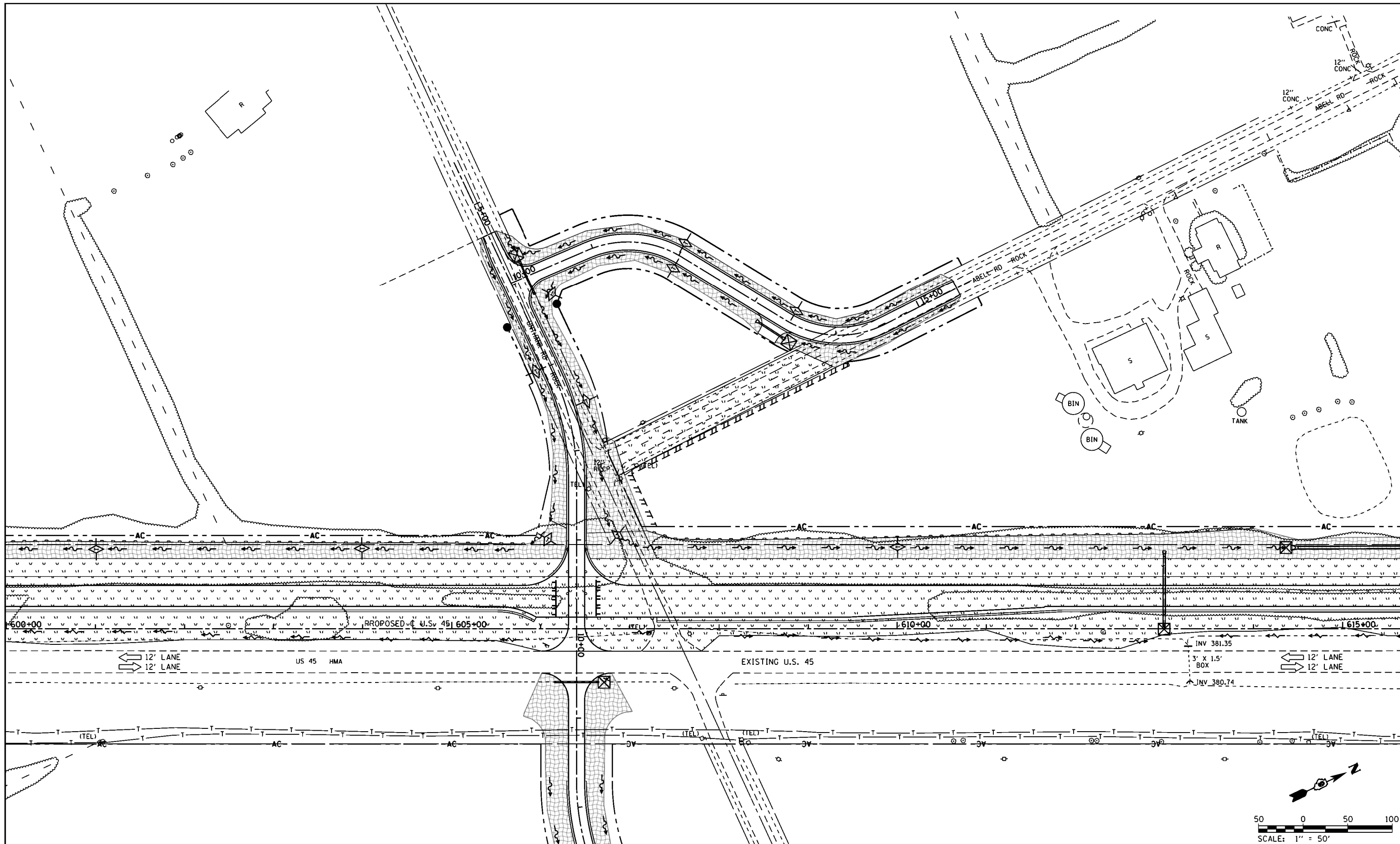
FILE NAME =	USER NAME = bsmery	DESIGNED -	REVISED -
P:\Projects\2011 Projects\11297 - IDOT US 45 Ph2\CV\CADD Sheets\0978077-sht-eros-Stage I.dgn		REVISED -	REVISED -
Default	PLOT SCALE = 100.0000' / 1in.	CHECKED -	REVISED -
	PLOT DATE = 4/30/2014	DATE -	REVISED -

**STATE OF ILLINOIS  
DEPARTMENT OF TRANSPORTATION**

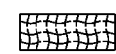
**EROSION CONTROL - STAGE 1A  
CARTER FARM ROAD & BAIRD ROAD**

SCALE: 1" = 50'    SHEET    OF    SHEETS    STA. 5+87.80    TO    STA. 10+00.00

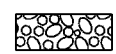
F.A.P. RTE.	SECTION	COUNTY	TOTAL SHEETS	SHEET NO.
332	(29,30)R-1	SALINE	745	237
<b>CONTRACT NO. 78077</b>				
ILLINOIS FED. AID PROJECT				



SEEDING, CLASS 7



EROSION CONTROL BLANKET / SEEDING, CLASS 7



STONE DUMPED RIPRAP



TEMPORARY DITCH CHECK



INLET AND PIPE PROTECTION



PERIMETER EROSION BARRIER

NOTES:  
1. PERMANENT SEEDING TYPES ARE SHOWN IN SCHEDULES.

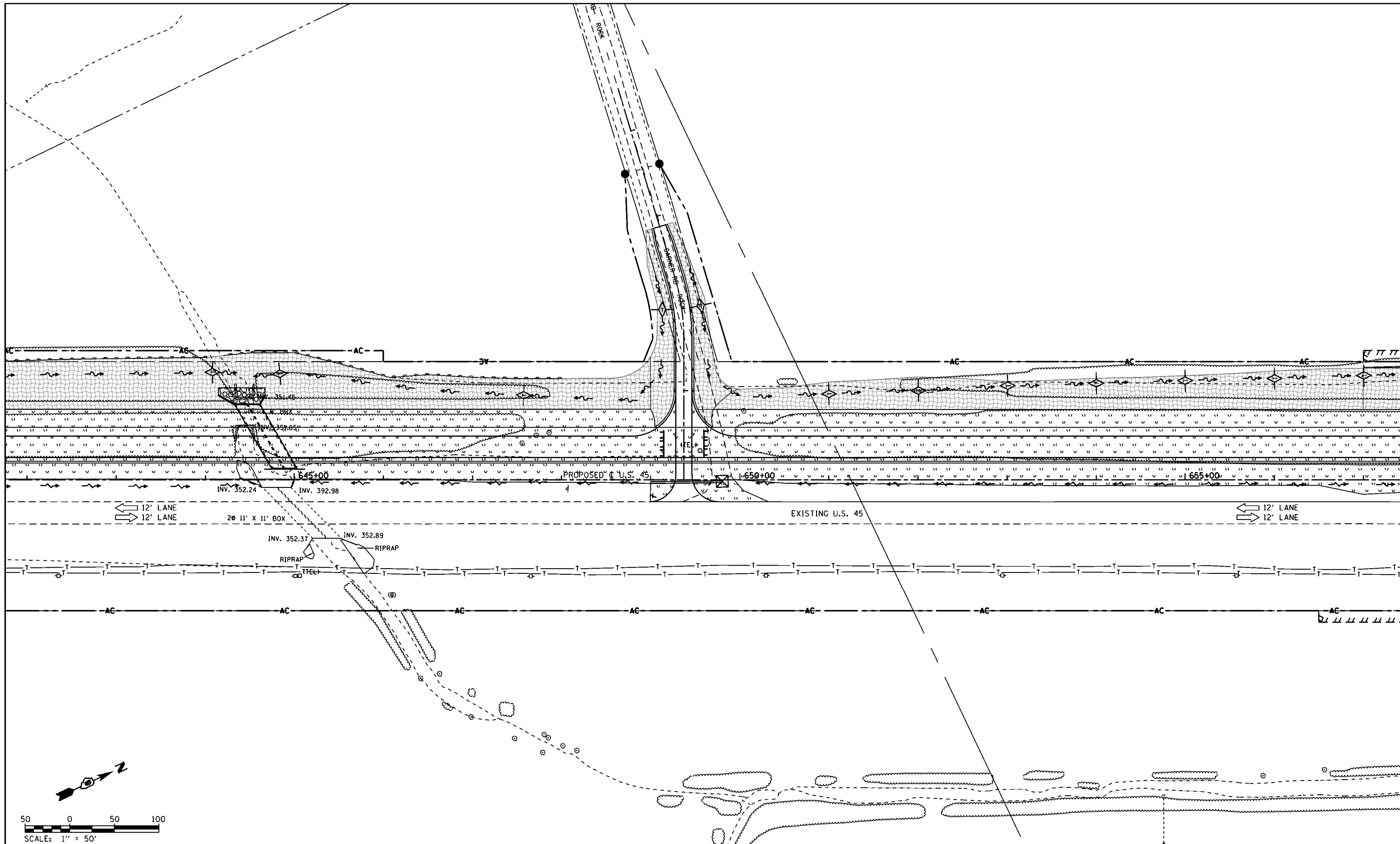
FILE NAME =	USER NAME = bmary	DESIGNED -	REVISED -
P:\Projects\2011 Projects\11297 - IDOT US 45 Ph2\CV\CADD Sheets\0978077-sht-eros-Stage1A.dgn		REVISIONS	
Default	PLOT SCALE = 100.0000' / 1in.	CHECKED -	REVISED -
	PLOT DATE = 4/30/2014	DATE -	REVISED -

**STATE OF ILLINOIS  
DEPARTMENT OF TRANSPORTATION**

**EROSION CONTROL - STAGE 1A  
UNTHANK ROAD & ABELL ROAD**

SCALE: 1" = 50'    SHEET    OF    SHEETS    STA. 4+47.25    TO STA. 10+00.00

F.A.P. RTE.	SECTION	COUNTY	TOTAL SHEETS	SHEET NO.
332	(29,30)R-1	SALINE	745	238
CONTRACT NO. 78077				
ILLINOIS FED. AID PROJECT				



- SEEDING, CLASS 7
- EROSION CONTROL BLANKET / SEEDING, CLASS 7
- STONE DUMPED RIPRAP
- TEMPORARY DITCH CHECK
- INLET AND PIPE PROTECTION
- PERIMETER EROSION BARRIER

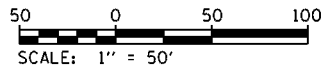
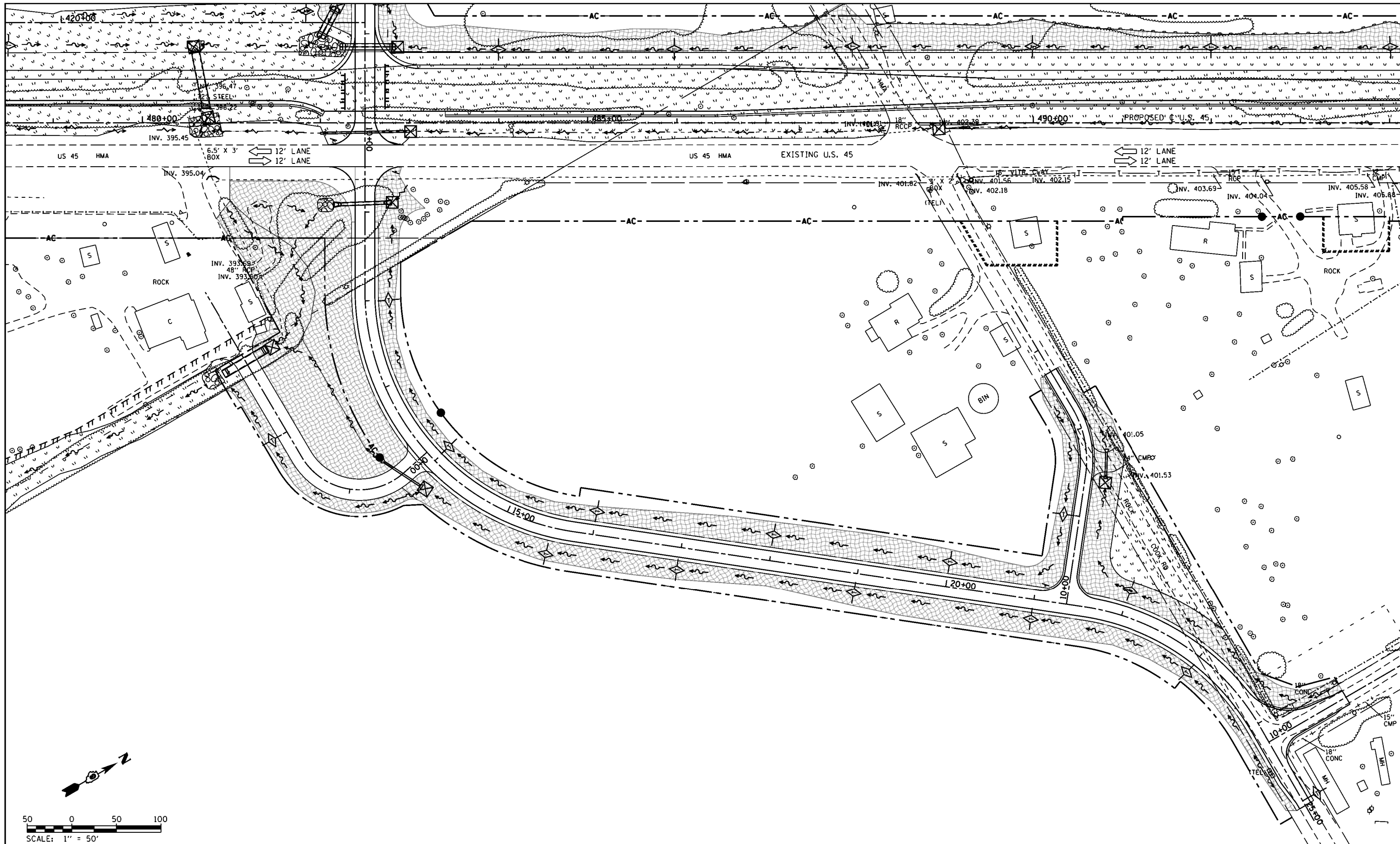
NOTES:  
1. PERMANENT SEEDING TYPES ARE SHOWN IN SCHEDULES.

FILE NAME =	USER NAME = bamey	DESIGNED -	REVISED -
P:\Projects\2011 Projects\11297 - IDOT US 45 Ph2\CV\CADD Sheets\0978077-sht-eros-Stage1A.dgn		REVISED -	
Default	PLOT SCALE = 100.0000' / 1in.	CHECKED -	REVISED -
	PLOT DATE = 4/30/2014	DATE -	REVISED -

**STATE OF ILLINOIS  
DEPARTMENT OF TRANSPORTATION**

<b>EROSION CONTROL - STAGE 1A GARNER ROAD</b>			
SCALE: 1" = 50'	SHEET	OF SHEETS	STA. 6+50.00 TO STA. 10+00.00

F.A.P. RTE.	SECTION	COUNTY	TOTAL SHEETS	SHEET NO.
332	(29,30)R-1	SALINE	745	239
<b>CONTRACT NO. 78077</b>				
ILLINOIS FED. AID PROJECT				



- SEEDING, CLASS 7
- EROSION CONTROL BLANKET / SEEDING, CLASS 7
- STONE DUMPED RIPRAP
- TEMPORARY DITCH CHECK
- INLET AND PIPE PROTECTION
- PERIMETER EROSION BARRIER

NOTES:  
 1. PERMANENT SEEDING TYPES ARE SHOWN IN SCHEDULES.

FILE NAME =	USER NAME = bamey	DESIGNED -	REVISED -
P:\Projects\2011 Projects\11297 - IDOT US 5 Ph2\CV\CADD Sheets\0978077-sht-eros-Stage1A.dgn		CHECKED -	REVISED -
Default	PLOT SCALE = 100.0000' / 1in.	DATE -	REVISED -
	PLOT DATE = 4/30/2014		

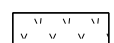
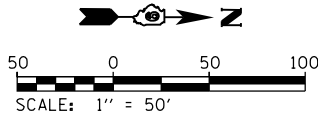
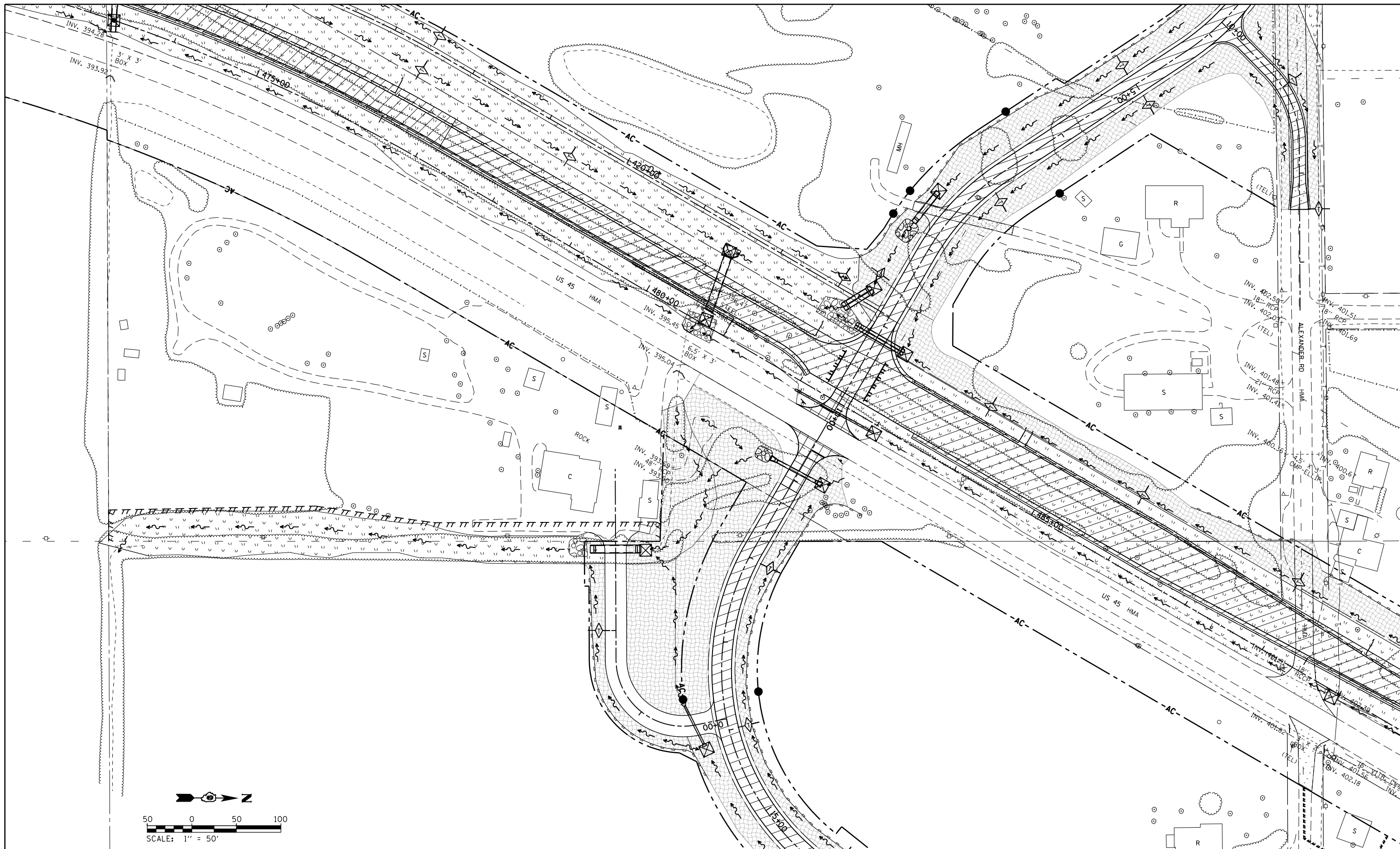
**STATE OF ILLINOIS  
 DEPARTMENT OF TRANSPORTATION**

**EROSION CONTROL - STAGE 1A  
 S. COOK ROAD, LEFT COOK ROAD, & GANDERTOWN ROAD**

SCALE: 1" = 50'    SHEET    OF    SHEETS    STA. 10+00.00    TO    STA. 25+25.76

F.A.P. RTE.	SECTION	COUNTY	TOTAL SHEETS	SHEET NO.
332	(29,30)R-1	SALINE	745	240
<b>CONTRACT NO. 78077</b>				
<small>ILLINOIS FED. AID PROJECT</small>				





SEEDING, CLASS 7



EROSION CONTROL BLANKET / SEEDING, CLASS 7



STONE DUMPED RIPRAP



TEMPORARY DITCH CHECK



INLET AND PIPE PROTECTION



PERIMETER EROSION BARRIER

NOTES:  
1. PERMANENT SEEDING TYPES ARE SHOWN IN SCHEDULES.

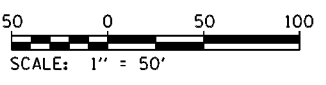
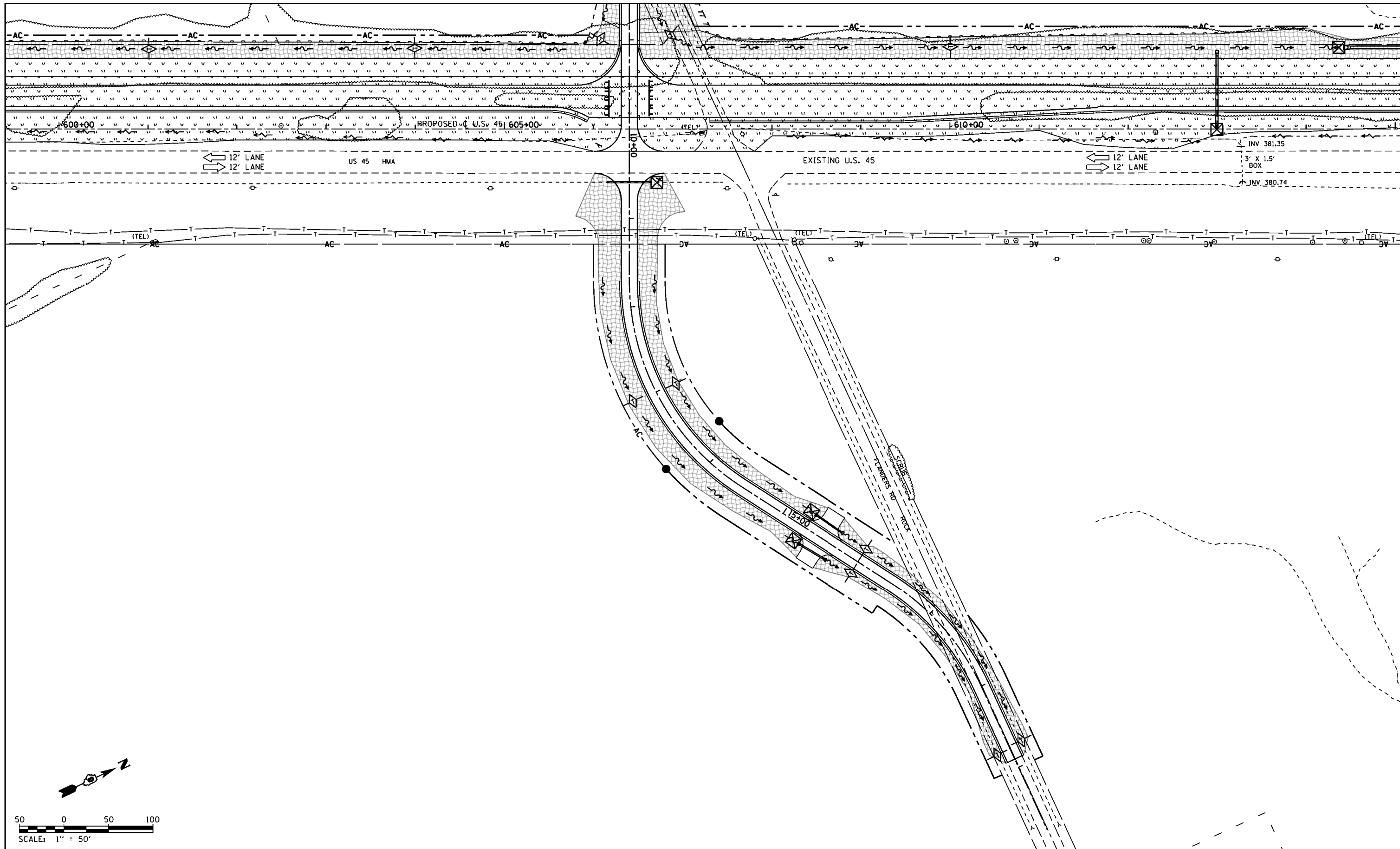
FILE NAME = c:\pw_work\p1dot\lavenderba\d0395921\078077-sht-eros-Stage1A-Rural.dgn	USER NAME = lavenderba	DESIGNED -	REVISED -
Default	PLOT SCALE = 100.0000' / in.	DRAWN -	REVISED -
	PLOT DATE = 5/2/2014	CHECKED -	REVISED -
		DATE -	REVISED -

**STATE OF ILLINOIS  
DEPARTMENT OF TRANSPORTATION**

**EROSION CONTROL - STAGE 1A  
ROBERTS & DELANEY DRAINAGE DITCH**

SCALE: 1" = 50' SHEET OF SHEETS STA. TO STA.

F.A.P. RTE. 332	SECTION (29,30IR-1)	COUNTY SALINE	TOTAL SHEETS 745	SHEET NO. 240A
CONTRACT NO. 78077				
ILLINOIS FED. AID PROJECT				



- SEEDING, CLASS 7
- EROSION CONTROL BLANKET / SEEDING, CLASS 7
- STONE DUMPED RIPRAP
- TEMPORARY DITCH CHECK
- INLET AND PIPE PROTECTION
- PERIMETER EROSION BARRIER

NOTES:  
1. PERMANENT SEEDING TYPES ARE SHOWN IN SCHEDULES.

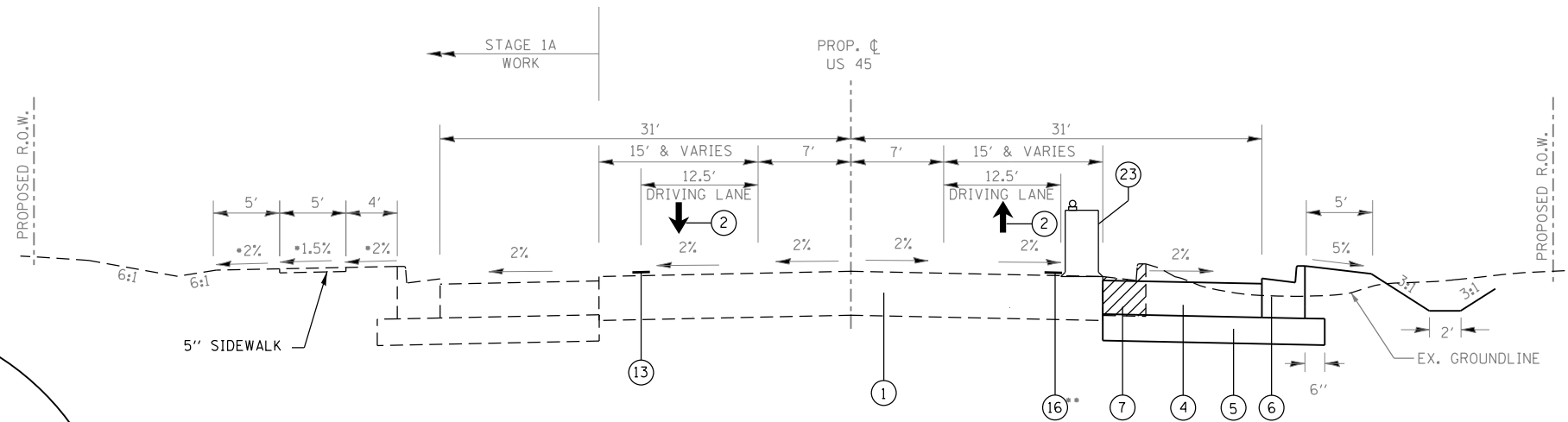
FILE NAME =	USER NAME = bmary	DESIGNED -	REVISED -
P:\Projects\2011 Projects\11297 - IDOT US 45 Ph2\CV\CADD Sheets\0978077-sht-eros-Stage1A.dwg		REVISED -	REVISED -
Default	PLOT SCALE = 100.0000' / 1in.	CHECKED -	REVISED -
	PLOT DATE = 4/30/2014	DATE -	REVISED -

**STATE OF ILLINOIS  
DEPARTMENT OF TRANSPORTATION**

**EROSION CONTROL - STAGE 1A  
FLANDERS ROAD**

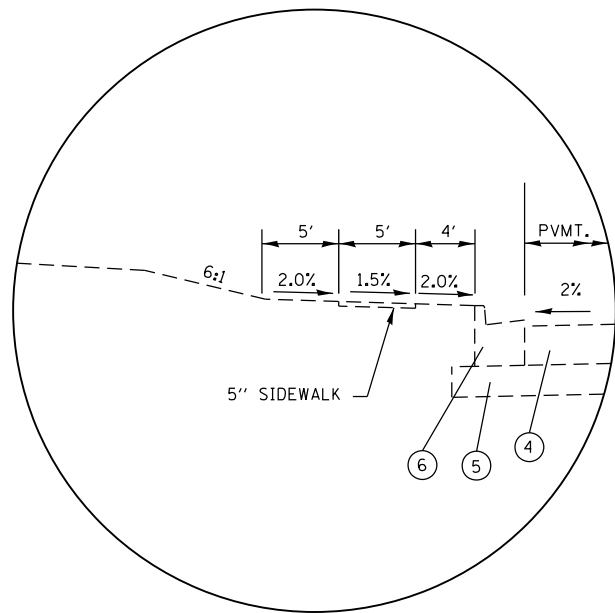
SCALE: 1" = 50'    SHEET    OF    SHEETS    STA. 10+00.00    TO    STA. 19+77.28

F.A.P. RTE.	SECTION	COUNTY	TOTAL SHEETS	SHEET NO.
332	(29,30)R-1	SALINE	745	241
CONTRACT NO. 78077				
ILLINOIS FED. AID PROJECT				



**PROPOSED URBAN TANGENT TYPICAL SECTION**

TO BE USED: STA. 392+75.00 TO 411+87.84  
 NOTE: EXISTING CURB & GUTTER  
 STA. 392+75.00 TO STA. 406+29.38 ONLY



**\*SIDEWALK DETAIL**

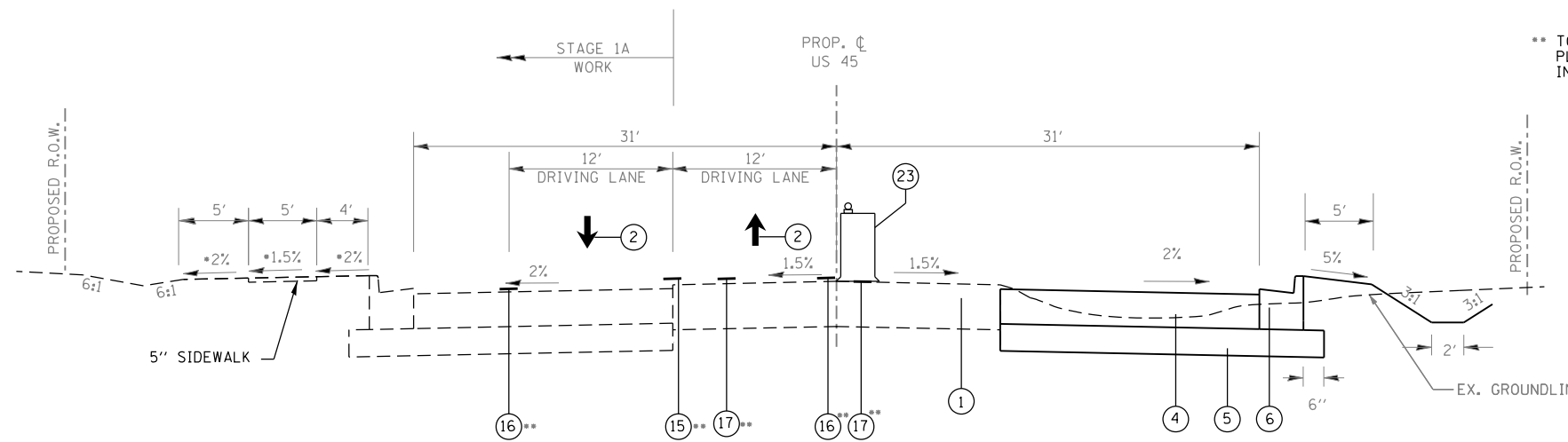
SLOPE AT 1.5% TOWARD PAVEMENT STA. 392+75.00 TO 405+59.30 LT  
 SLOPE AT 1.5% AWAY FROM PAVEMENT STA. 405+59.30 TO 432+83.89 LT

**LEGEND**

- ① EXISTING HOT-MIX ASPHALT RESURFACED PCC PAVEMENT, 14"
- ② MAINTAIN TRAFFIC ON EXISTING U.S. 45
- ③ PCC SIDEWALK, 5"
- ④ HOT-MIX ASPHALT BINDER COURSE, N90, IL-19.0, 9"
- ⑤ PROCESSING LIME MODIFIED SOILS (12" MIN.) (SEE GEOTECHNICAL REPORT FOR DEPTH OF PROPOSED LIME MODIFICATION)
- ⑥ COMBINATION CONCRETE CURB & GUTTER, TYPE B-6.24
- ⑦ COMBINATION CONCRETE CURB & GUTTER REMOVAL
- ⑬ TEMPORARY PAVEMENT MARKING FROM STAGE 1A TO REMAIN IN PLACE
- ⑮ TEMPORARY CENTERLINE PAVEMENT MARKING (SEE STAGE 1B MOT SHEETS FOR TYPE)
- ⑰ TEMPORARY PAVEMENT MARKING LINE - 4" (SOLID WHITE)
- ⑱ REMOVE TEMPORARY PAVEMENT MARKING FROM STAGE 1A
- ⑳ TRAFFIC CONTROL DEVICES SHALL REMAIN AT THE TEMPORARY PAVEMENT MARKING EDGE LINE DURING THE ENTIRE STAGE



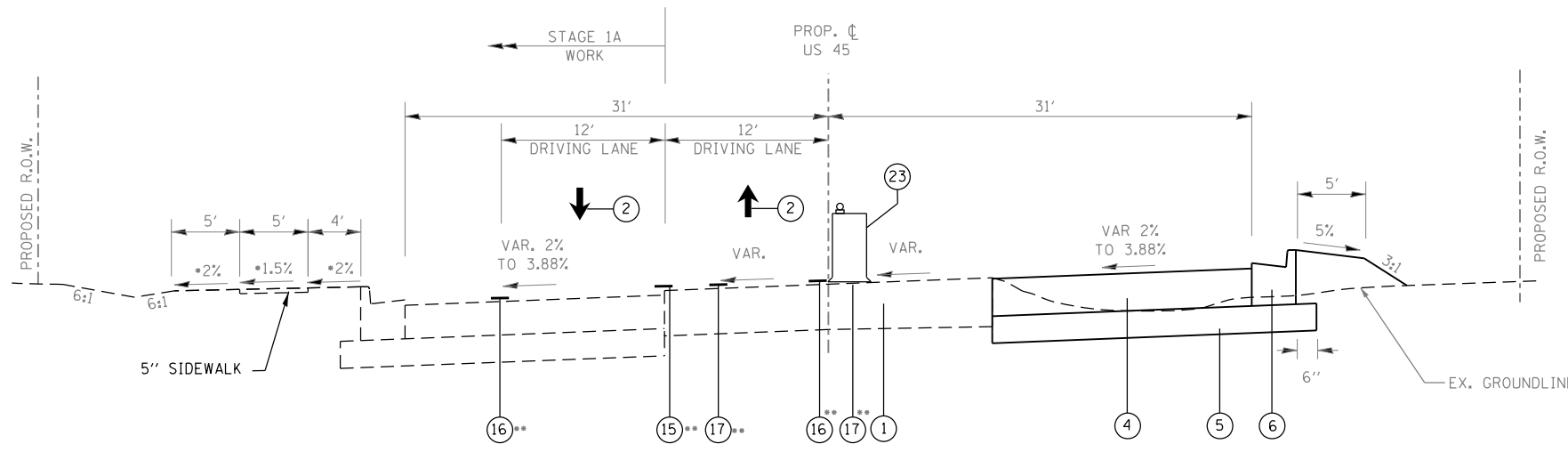
\*\* TO BE CONSTRUCTED BEFORE PLACING LANES UNDER TRAFFIC IN STAGE 1B



**PROPOSED URBAN TANGENT TYPICAL SECTION**

TO BE USED: STA. 411+87.84 TO 422+32.59

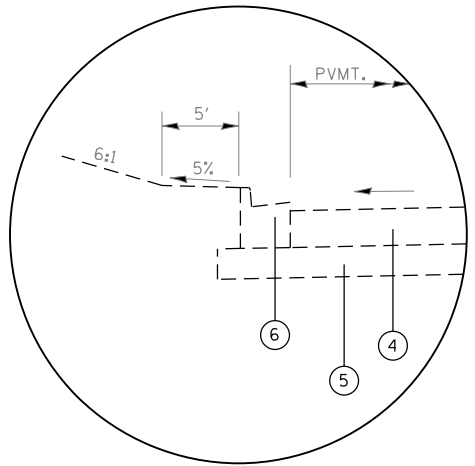
FILE NAME =	USER NAME = bemory	DESIGNED -	REVISED -	<b>STATE OF ILLINOIS DEPARTMENT OF TRANSPORTATION</b>	<b>CONSTRUCTION STAGING PLAN STAGE 1B</b>			F.A.P. RTE.	SECTION	COUNTY	TOTAL SHEETS	SHEET NO.
P:\Projects\2011 Projects\11297 - IDOT US 45 Ph2\CV\CADD Sheets\0978077-sht-Stage1B.dwg	DRAWN -	REVISED -	REVISED -					332	(29,30)R-1	SALINE	745	242
Default	PLOT SCALE = 200.0000' / in.	CHECKED -	REVISED -		SCALE: N.T.S. SHEET OF SHEETS STA. TO STA.			CONTRACT NO. 78077				
	PLOT DATE = 4/30/2014	DATE -	REVISED -		ILLINOIS FED. AID PROJECT							



**PROPOSED URBAN SUPERELEVATED TYPICAL SECTION**

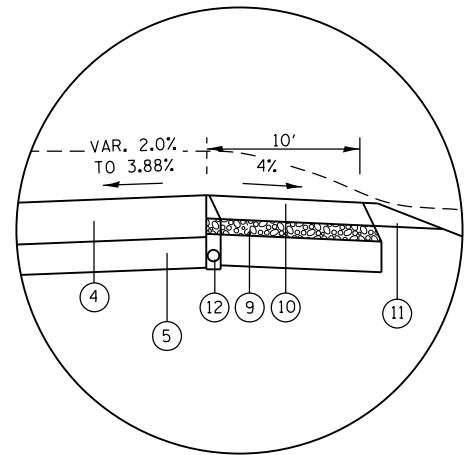
TO BE USED: STA. 422+32.59 TO 434+60.86

NOTE: FOR SUPERELEVATION TRANSITION SEE SUPERELEVATION SCHEDULE



**\*DETAIL**

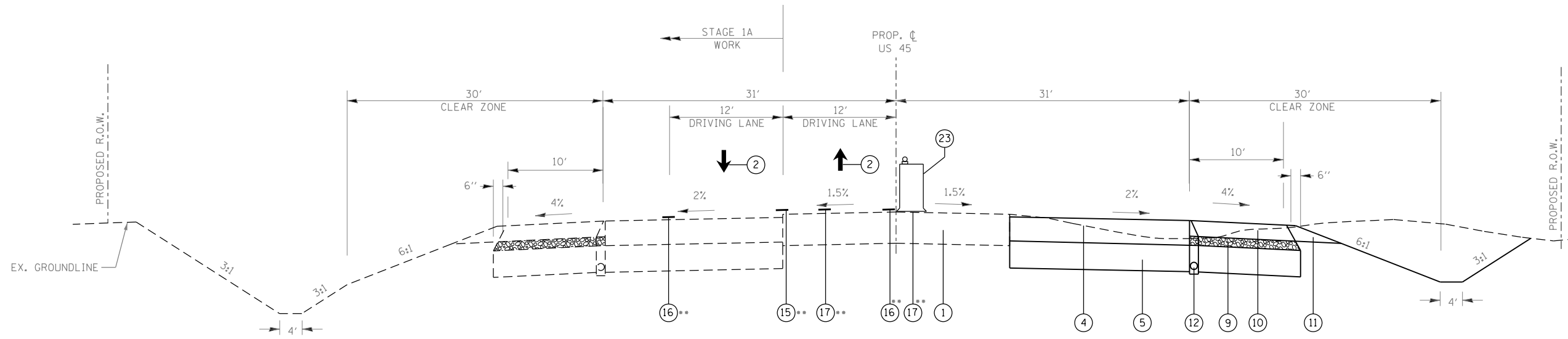
TO BE USED: STA. 433+34.74 TO 435+59.62 LT  
(GUTTER OUTLET STA. 435+59+62 TO STA. 435+74.62 LT)



TO BE USED: STA. 433+24.18 RT. TO 434+60.86 RT.

**LEGEND**

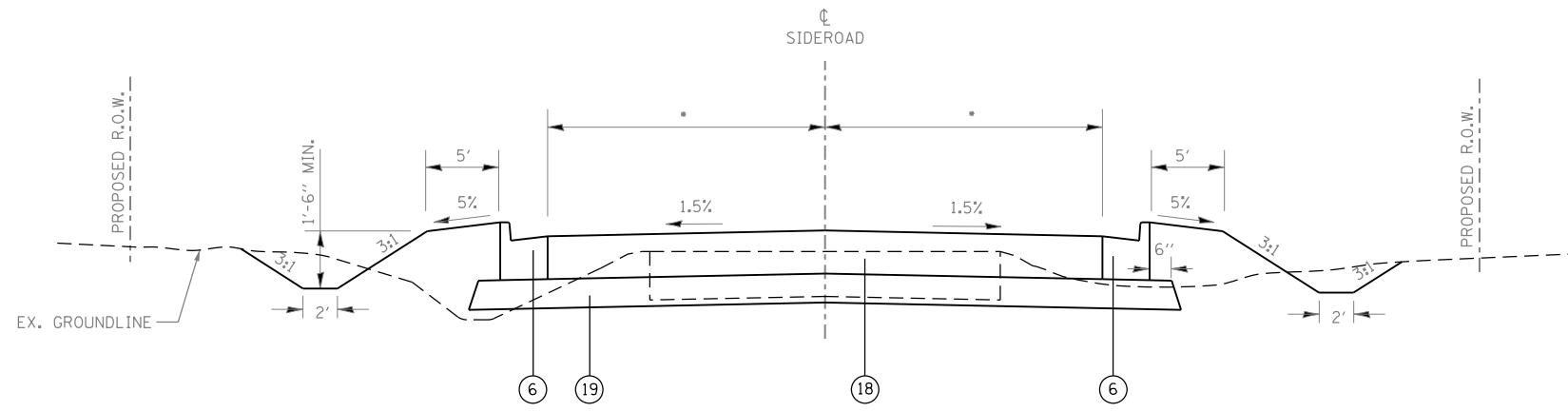
- ① EXISTING HOT-MIX ASPHALT RESURFACED PCC PAVEMENT, 14"
  - ② MAINTAIN TRAFFIC ON EXISTING U.S. 45
  - ④ HOT-MIX ASPHALT BINDER COURSE, N90, IL-19.0, 9"
  - ⑤ PROCESSING LIME MODIFIED SOILS (12" MIN.) (SEE GEOTECHNICAL REPORT FOR DEPTH OF PROPOSED LIME MODIFICATION)
  - ⑥ COMBINATION CONCRETE CURB & GUTTER, TYPE B-6.24
  - ⑨ SUB-BASE GRANULAR MATERIAL TYPE "C"
  - ⑩ HOT-MIX ASPHALT SHOULDERS, 8"
  - ⑪ AGGREGATE SHOULDERS, TYPE B
  - ⑫ PIPE UNDERDRAINS, 4" (HWY STD. 601001)
  - ⑮ TEMPORARY CL PAVEMENT MARKING (SEE STAGE 1B MOT SHEETS FOR TYPE)
  - ⑯ TEMPORARY PAVEMENT MARKING LINE - 4" (SOLID WHITE)
  - ⑰ REMOVE TEMPORARY PAVEMENT MARKING FROM STAGE 1A
  - ⑳ TRAFFIC CONTROL DEVICES SHALL REMAIN AT THE TEMPORARY PAVEMENT MARKING EDGE LINE DURING THE ENTIRE STAGE
- REMOVAL
- \*\* TO BE CONSTRUCTED BEFORE PLACING LANES UNDER TRAFFIC IN STAGE 1B



**PROPOSED URBAN TRANSITION TYPICAL SECTION**

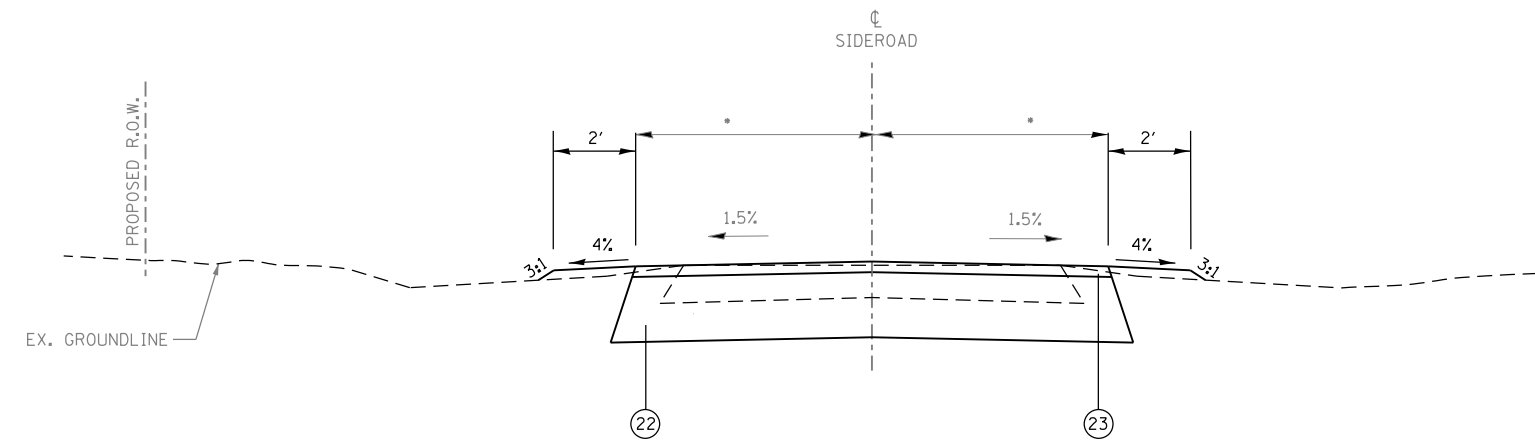
TO BE USED: STA. 434+60.86 TO 447+58.73

FILE NAME =	USER NAME = bemory	DESIGNED -	REVISED -	<b>STATE OF ILLINOIS DEPARTMENT OF TRANSPORTATION</b>	<b>CONSTRUCTION STAGING PLAN STAGE 1B</b>			F.A.P. RTE.	SECTION	COUNTY	TOTAL SHEETS	SHEET NO.
P:\Projects\2011 Projects\11297 - IDOT US 45 Ph2\CV\CADD Sheets\0978077-sht-Stage1B.dwg	PLLOT SCALE = 200.0000' / in.	DRAWN -	REVISED -					332	(29,30)R-1	SALINE	745	243
Default	PLLOT DATE = 4/30/2014	CHECKED -	REVISED -		SCALE: N.T.S. SHEET OF SHEETS STA. TO STA.			CONTRACT NO. 78077				
		DATE -	REVISED -		ILLINOIS FED. AID PROJECT							

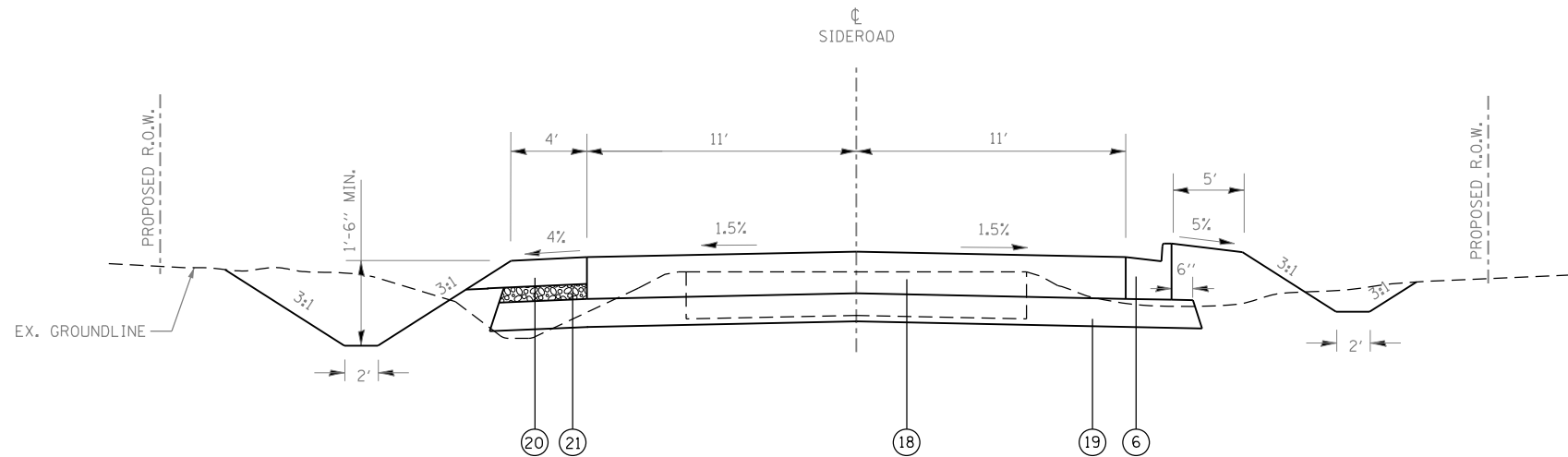


**PROPOSED URBAN SIDEROAD TYPICAL SECTION**

CHOISSER ST. STA. 10+24.06 TO 10+68.78 LT. & STA. 10+43.78 TO 10+68.79 RT.  
 FOURTH ST. (SOUTH) STA. 10+48.90 TO 11+23.30 LT. & STA. 10+16.29 TO 11+23.30 RT.  
 JEFFERSON ST. STA. 10+23.61 TO 10+70.91 LT. & STA. 10+45.88 TO 10+70.91 RT.  
 POPLAR ST. STA. 10+23.29 TO 10+72.85 LT. & STA. 10+47.80 TO 10+72.84 RT.  
 ADAMS ST. STA. 10+23.60 TO 10+70.95 LT. & STA. 10+45.90 TO 10+70.95 RT.



TO BE USED:  
 CHOISSER ST. STA. 10+68.79 TO STA. 10+84.45  
 JEFFERSON ST. STA. 10+70.91 TO STA. 11+04.73  
 POPLAR ST. STA. 10+72.85 TO STA. 11+17.27  
 ADAMS ST. STA. 10+70.95 TO STA. 11+13.58



**PROPOSED URBAN SIDEROAD TYPICAL SECTION**

TO BE USED: DEWEY RD.

**LEGEND**

- ⑥ COMBINATION CONCRETE CURB & GUTTER, TYPE B-6.24
- ⑱ PCC PAVEMENT, 8"
- ⑲ SUB-BASE GRANULAR MATERIAL, 4"
- ⑳ AGGREGATE SHOULDERS, TYPE A 6"
- ㉑ SUB-BASE GRANULAR MATERIAL, TYPE A 6"
- ㉒ SUB-BASE GRANULAR MATERIAL, TYPE A 4"
- ㉓ HOT-MIX ASPHALT SURFACE COURSE, MIX C, N90, 2"

**PAVEMENT LANE WIDTHS**

PAVEMENT WIDTHS ARE AT THE END OF THE RADIUS RETURNS. MATCH EXISTING PAVEMENT SURFACE TYPE FROM END OF RADIUS RETURN TO CONSTRUCTION LIMITS. (SEE DISTRICT 9 STANDARD 9-84, URBAN SIDEROAD DETAILS)

- 10' - CHOISSER ST.
- 10' - JEFFERSON ST.
- 10' - POPLAR ST.
- 10' - ADAMS ST.
- 13' - FOURTH ST. (SOUTH)

FILE NAME =	USER NAME = bemory	DESIGNED -	REVISED -	<b>STATE OF ILLINOIS DEPARTMENT OF TRANSPORTATION</b>	<b>CONSTRUCTION STAGING PLAN STAGE 1B</b>			F.A.P. RTE.	SECTION	COUNTY	TOTAL SHEETS	SHEET NO.
P:\Projects\2011 Projects\11297 - IDOT US 5 Ph2\CV\CADD Sheets\0978077-sht-Stage1B.dwg	DRAWN -	REVISED -	REVISED -					332	(29,30)R-1	SALINE	745	244
Default	PLOT SCALE = 200.0000' / in.	CHECKED -	REVISED -		CONTRACT NO. 78077							
	PLOT DATE = 4/30/2014	DATE -	REVISED -		SCALE: N.T.S.	SHEET	OF	SHEETS	STA.	TO	STA.	ILLINOIS FED. AID PROJECT

**MAINTENANCE OF TRAFFIC STAGE 1B (THIS SHEET)**

**SEQUENCE OF CONSTRUCTION**

1. EXISTING EDGE OF PAVEMENT SHALL BE MILLED ALONG WIDENING AS REQUIRED BY THE ENGINEER TO MEET THE DROP-OFF REQUIREMENTS.
2. REMOVE EXISTING STRIPING.
3. PLACE TEMPORARY STRIPING TO MAINTAIN SHIFTED TRAFFIC.
4. WIDEN EXISTING U.S. 45 TO THE SOUTH (BASE AND BINDER COURSE ONLY - SURFACE COURSE TO BE CONSTRUCTED IN STAGE 3). CONSTRUCT CURB & GUTTER AND ENTRANCES.
5. FOURTH STREET CLOSED FOR RECONSTRUCTION OF FOURTH STREET BRIDGE.
6. CONSTRUCT CHOISSEY STREET AND FOURTH STREET ONE LANE AT A TIME UNDER TRAFFIC. USE FLAGMEN FOR LANE CLOSURE AND BUILD PARTS OF ROAD UNDER TRAFFIC IN LIFTS.
7. REMOVE MUNDY STREET ACCESS TO FOURTH STREET.

**TRAFFIC PLACEMENT**

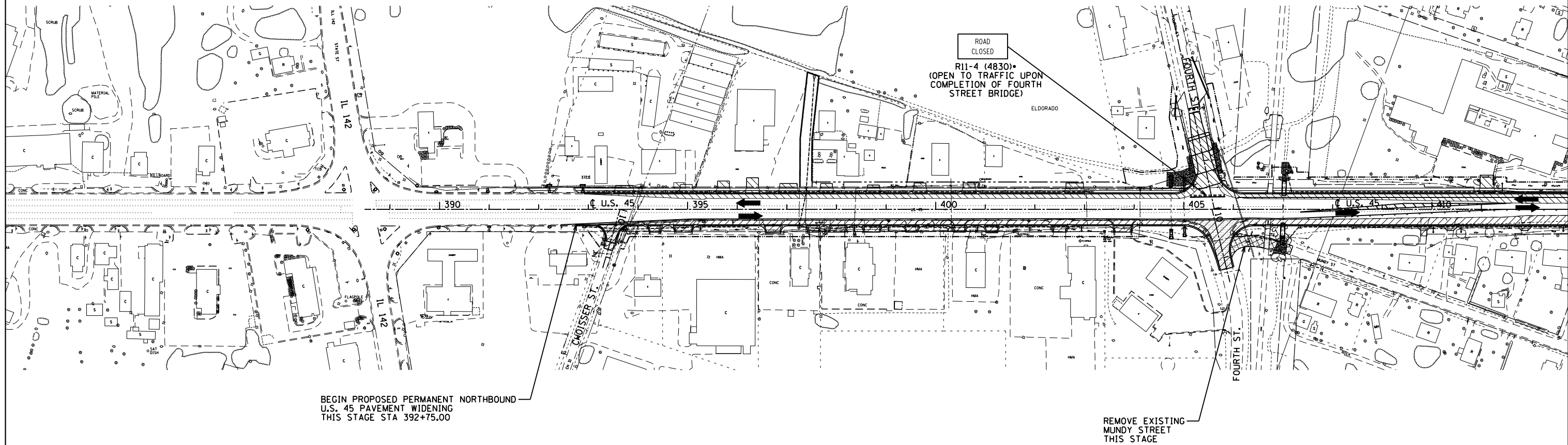
1. MAINTAIN TRAFFIC ON EXISTING U.S. 45 AND PAVEMENT CONSTRUCTED IN STAGE 1A
2. FOURTH STREET SHALL BE CLOSED TO TRAFFIC FOR BRIDGE REPLACEMENT
3. ALL SIDEROADS SHALL REMAIN OPEN AND SHALL BE CONSTRUCTED UNDER TRAFFIC
4. ALL ENTRANCES SHALL REMAIN OPEN AND SHALL BE CONSTRUCTED UNDER TRAFFIC

**TRAFFIC CONTROL STANDARDS**

701006, 701201, 701326

**TRAFFIC CONTROL PAYMENT**

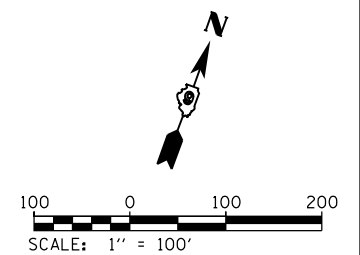
TRAFFIC CONTROL AND PROTECTION, LUMP SUM AS PER TRAFFIC CONTROL STANDARD USED



**LEGEND**

	TEMPORARY PAVEMENT CONSTRUCTED AS NOTED		DIRECTION OF TRAFFIC FLOW
	PERMANENT PAVEMENT CONSTRUCTED THIS STAGE		CONSTRUCTION SIGN
	PERMANENT PAVEMENT CONSTRUCTED IN PREVIOUS STAGE		TYPE III BARRICADE
	PAVEMENT REMOVAL THIS STAGE		DRUMS WITH STEADY BURNING MONODIRECTIONAL LIGHTS 25' CENTERS
			SIGN PANEL/BARRICADE ASSEMBLY (INCLUDED IN THE COST FOR TRAFFIC CONTROL AND PROTECTION, LUMP SUM)

**NOTES:**  
ALL SIDEROADS / ENTRANCES ARE TO REMAIN OPEN AND BE CONSTRUCTED WITH MINIMAL TEMPORARY SHUTDOWNS AT THE DIRECTION OF THE ENGINEER.



FILE NAME =	USER NAME = bemory	DESIGNED -	REVISED -	<b>STATE OF ILLINOIS DEPARTMENT OF TRANSPORTATION</b>	<b>CONSTRUCTION STAGING PLAN STAGE 1B</b>	F.A.P. RTE.	SECTION	COUNTY	TOTAL SHEETS	SHEET NO.
P:\Projects\2011 Projects\11297 - IDOT US 45 Ph2\CV\CADD Sheets\0978077-sht-Stage1B.dwg	PLOT SCALE = 200.0000' / in.	DRAWN -	REVISED -			332	(29,30)R-1	SALINE	745	245
Default	PLOT DATE = 4/30/2014	CHECKED -	REVISED -			CONTRACT NO. 78077		ILLINOIS FED. AID PROJECT		

SCALE: 1" = 100' SHEET OF SHEETS STA. 388+50.00 TO STA. 412+00.00

**MAINTENANCE OF TRAFFIC STAGE 1B (THIS SHEET)**

**SEQUENCE OF CONSTRUCTION**

1. REMOVE EXISTING STRIPING.
2. PLACE TEMPORARY STRIPING TO MAINTAIN SHIFTED TRAFFIC.
3. WIDEN EXISTING U.S. 45 TO THE SOUTH (RIGHT) (BASE AND BINDER COURSE ONLY - SURFACE COURSE TO BE CONSTRUCTED IN STAGE 3). CONSTRUCT CURB & GUTTER, SHOULDER, AND ENTRANCES.
4. CONSTRUCT JEFFERSON STREET, POPLAR STREET, ADAMS STREET, AND DEWEY STREET ONE LANE AT A TIME UNDER TRAFFIC. USE FLAGMEN FOR LANE CLOSURE AND BUILD PARTS OF ROAD UNDER TRAFFIC IN LIFTS.

**TRAFFIC PLACEMENT**

1. MAINTAIN TRAFFIC ON EXISTING U.S. 45 AND PAVEMENT CONSTRUCTED IN STAGE 1A
2. ALL SIDEROADS SHALL REMAIN OPEN AND SHALL BE CONSTRUCTED UNDER TRAFFIC
3. ALL ENTRANCES SHALL REMAIN OPEN AND SHALL BE CONSTRUCTED UNDER TRAFFIC










**TRAFFIC CONTROL STANDARDS**

701006, 701201, 701326

**TRAFFIC CONTROL PAYMENT**

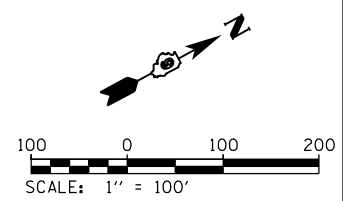
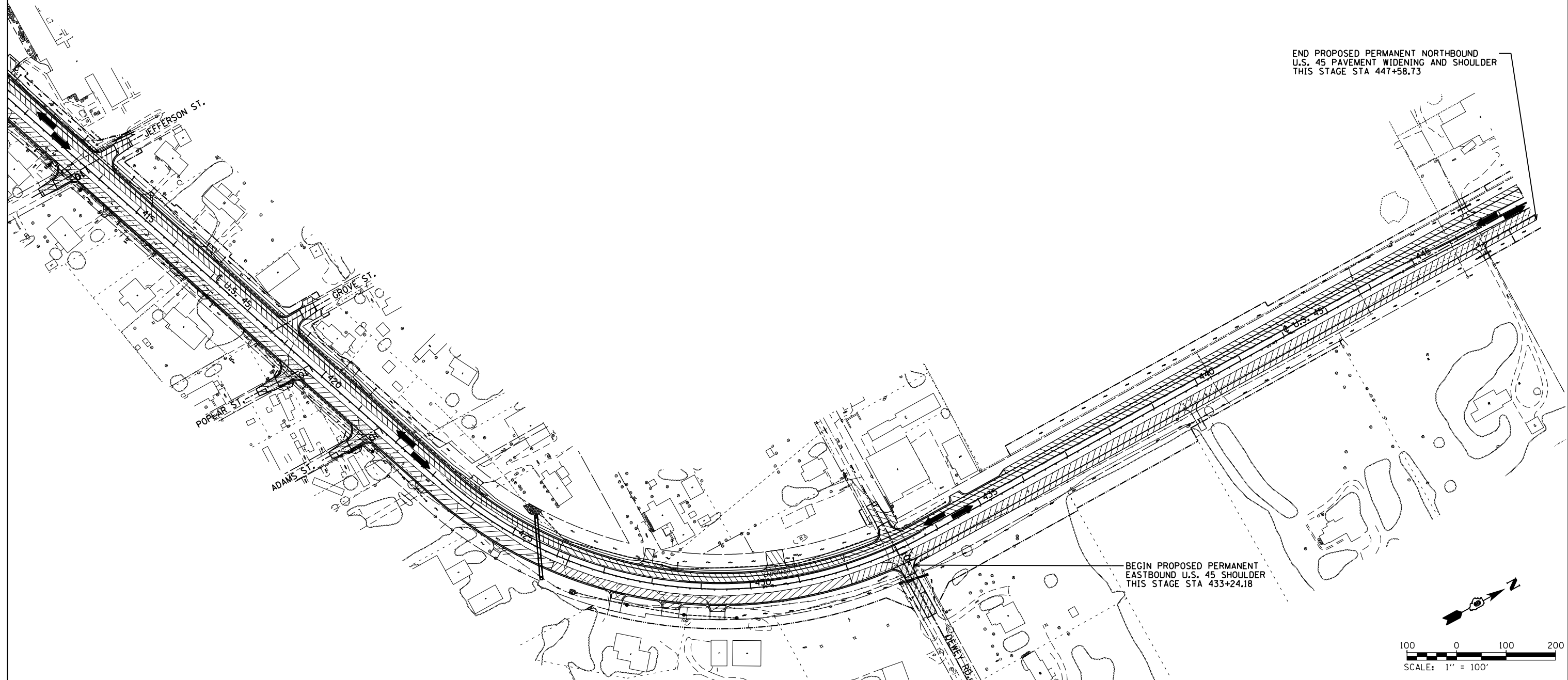
TRAFFIC CONTROL AND PROTECTION, LUMP SUM AS PER TRAFFIC CONTROL STANDARD USED

**LEGEND**

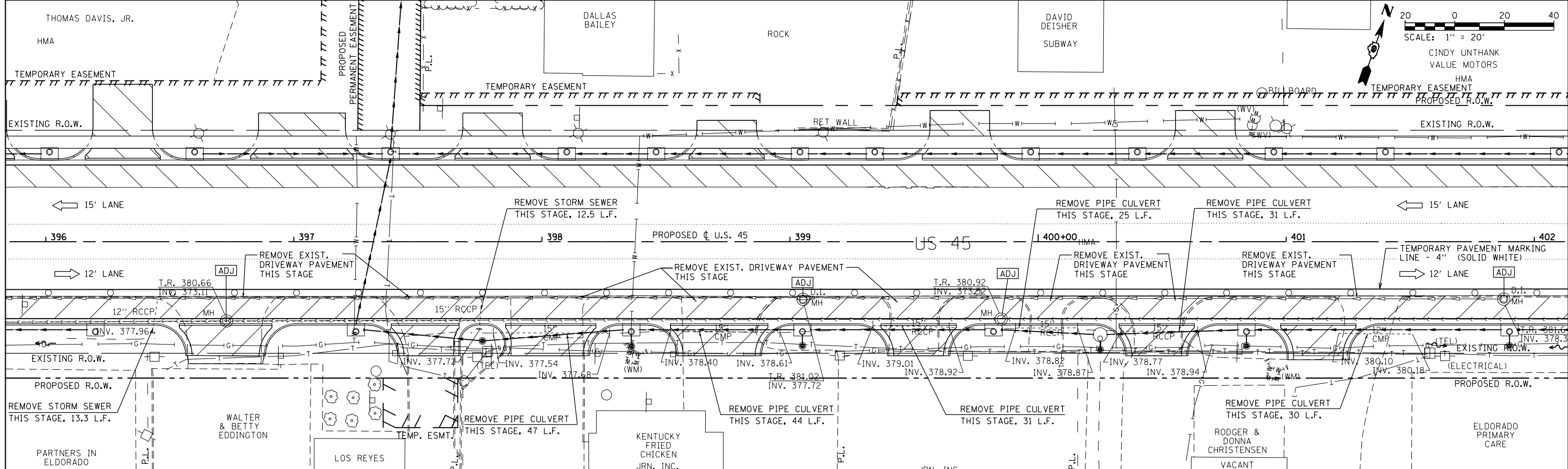
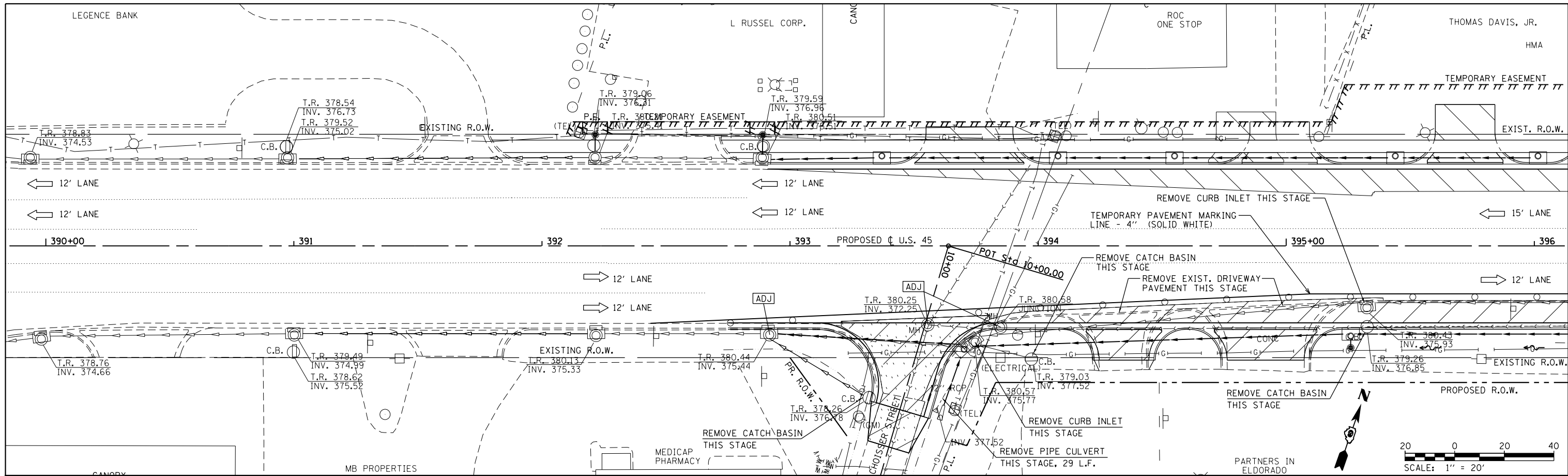
	TEMPORARY PAVEMENT CONSTRUCTED AS NOTED		DIRECTION OF TRAFFIC FLOW
	PERMANENT PAVEMENT CONSTRUCTED THIS STAGE		CONSTRUCTION SIGN
	PERMANENT PAVEMENT CONSTRUCTED IN PREVIOUS STAGE		TYPE III BARRICADE
	PAVEMENT REMOVAL THIS STAGE		DRUMS WITH STEADY BURNING MONODIRECTIONAL LIGHTS @ 25' CENTERS
			SIGN PANEL/BARRICADE ASSEMBLY (INCLUDED IN THE COST FOR TRAFFIC CONTROL AND PROTECTION, LUMP SUM)

**NOTES:**

ALL SIDEROADS / ENTRANCES ARE TO REMAIN OPEN AND BE CONSTRUCTED WITH MINIMAL TEMPORARY SHUTDOWNS AT THE DIRECTION OF THE ENGINEER.

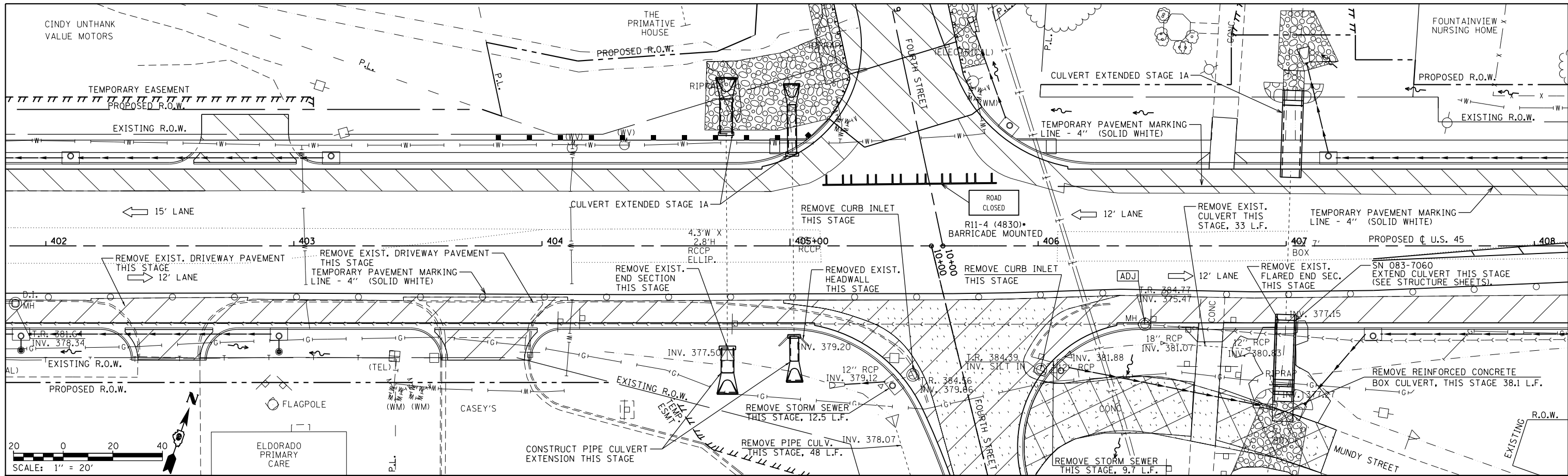


FILE NAME =	USER NAME = bemory	DESIGNED -	REVISED -	<b>STATE OF ILLINOIS DEPARTMENT OF TRANSPORTATION</b>	<b>CONSTRUCTION STAGING PLAN STAGE 1B</b>				F.A.P. RTE.	SECTION	COUNTY	TOTAL SHEETS	SHEET NO.
P:\Projects\2011 Projects\11297 - IDOT US 45 Ph2\CV\CADD Sheets\0978077-sht-Stage1B.dwg		DRAWN -	REVISED -		332	(29,30)R-1	SALINE	745	246				
Default	PLOT SCALE = 200.0000' / in.	CHECKED -	REVISED -		CONTRACT NO. 78077								
	PLOT DATE = 4/30/2014	DATE -	REVISED -		ILLINOIS FED. AID PROJECT								



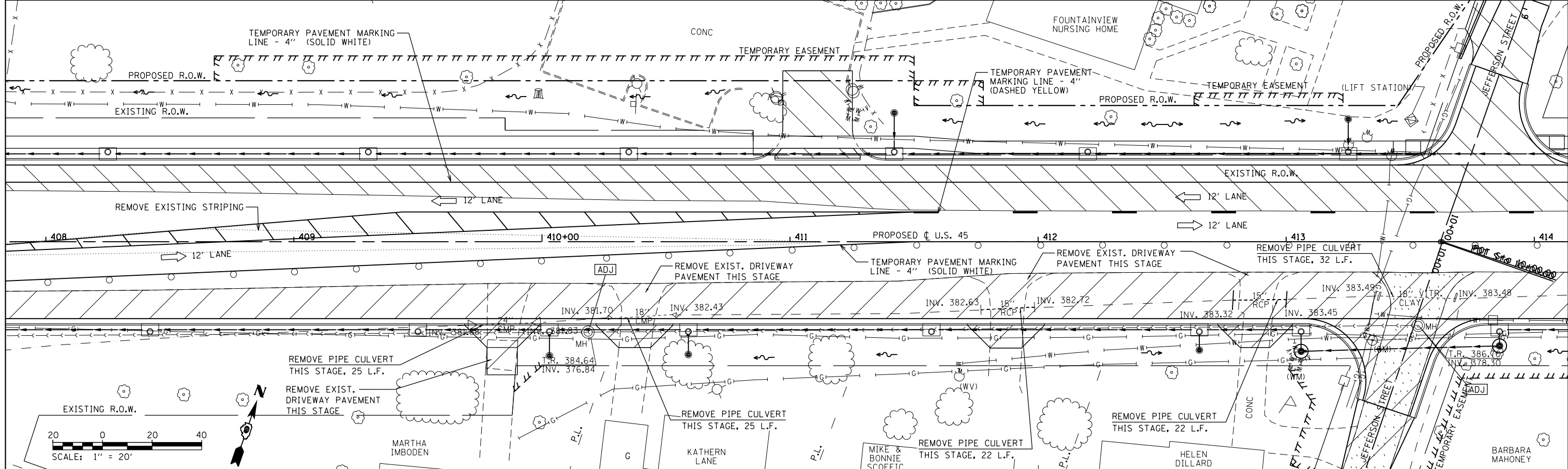
FILE NAME = P:\Projects\2011 Projects\11297 - IDOT US 45 Ph2\CV\CADD Sheets\0978077-sht-MOT-Stage 1B.dwg	USER NAME = bemory	DESIGNED -	REVISED -	<b>STATE OF ILLINOIS DEPARTMENT OF TRANSPORTATION</b>	<b>MAINTENANCE OF TRAFFIC - STAGE 1B U.S. 45</b>	F.A.P. R.T.E. = 332	SECTION = (29,30)R-1	COUNTY = SALINE	TOTAL SHEETS = 745	SHEET NO. = 247
PLOT SCALE = 40.0000' / in.	CHECKED -	REVISED -	SCALE: 1" = 20'			SHEET NO. OF SHEETS	STA. 390+00.00 TO STA. 402+00.00	ILLINOIS FED. AID PROJECT		
PLOT DATE = 4/30/2014	DATE -	REVISED -						CONTRACT NO. 78077		



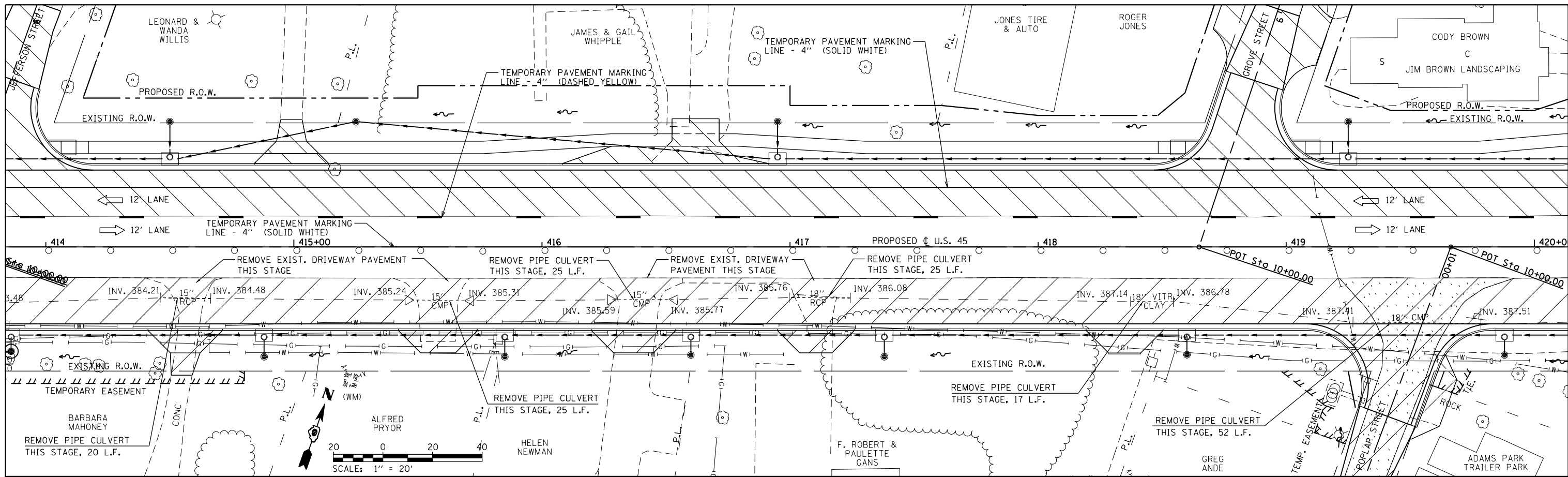


SCALE: 1" = 20'

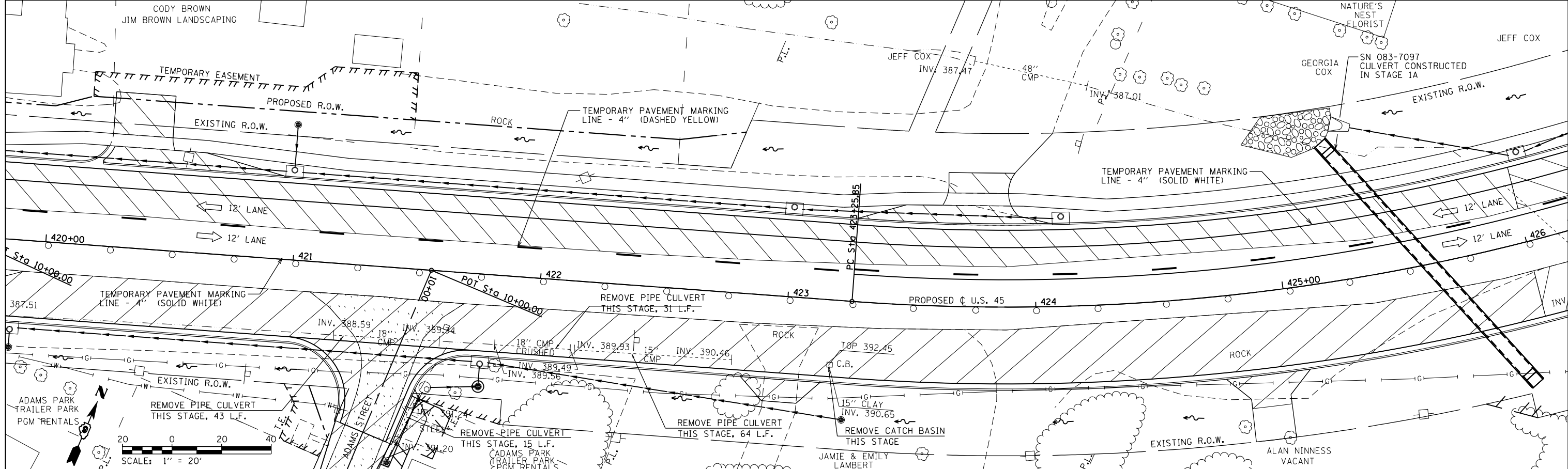
TEMPORARY PAVEMENT CONSTRUCTED AS NOTED	PERMANENT PAVEMENT CONSTRUCTED THIS STAGE	PERMANENT PAVEMENT CONSTRUCTED IN PREVIOUS STAGE	PAVEMENT REMOVAL THIS STAGE	DIRECTION OF TRAFFIC FLOW	TEMPORARY FLOW ARROW	SIGN PANEL/BARRICADE ASSEMBLY (INCLUDED IN THE COST FOR TRAFFIC CONTROL AND PROTECTION, LUMP SUM)
STRUCTURE TO BE ADJUSTED	CONSTRUCTION SIGN	TYPE III BARRICADE	DRUMS WITH STEADY BURNING MONODIRECTIONAL LIGHTS	25' CENTERS		



FILE NAME = P:\Projects\2011 Projects\11297 - IDOT US 45 Ph2\CV\CADD Sheets\0978077-sht-MOT-Stage 1B.DWG	USER NAME = bemery	DESIGNED -	REVISED -	<b>STATE OF ILLINOIS DEPARTMENT OF TRANSPORTATION</b>	<b>MAINTENANCE OF TRAFFIC - STAGE 1B U.S. 45</b>	F.A.P. R.T.E. = 332	SECTION = (29,30)R-1	COUNTY = SALINE	TOTAL SHEETS = 745	SHEET NO. = 248	
PLOT SCALE = 40.0000' / in.	CHECKED -	REVISED -	SCALE: 1" = 20'			SHEET NO. OF SHEETS	STA. 402+00.00 TO STA. 414+00.00	ILLINOIS FED. AID PROJECT			
PLOT DATE = 4/30/2014	DATE -	REVISED -						CONTRACT NO. 78077			
								CONTRACT NO. 78077			

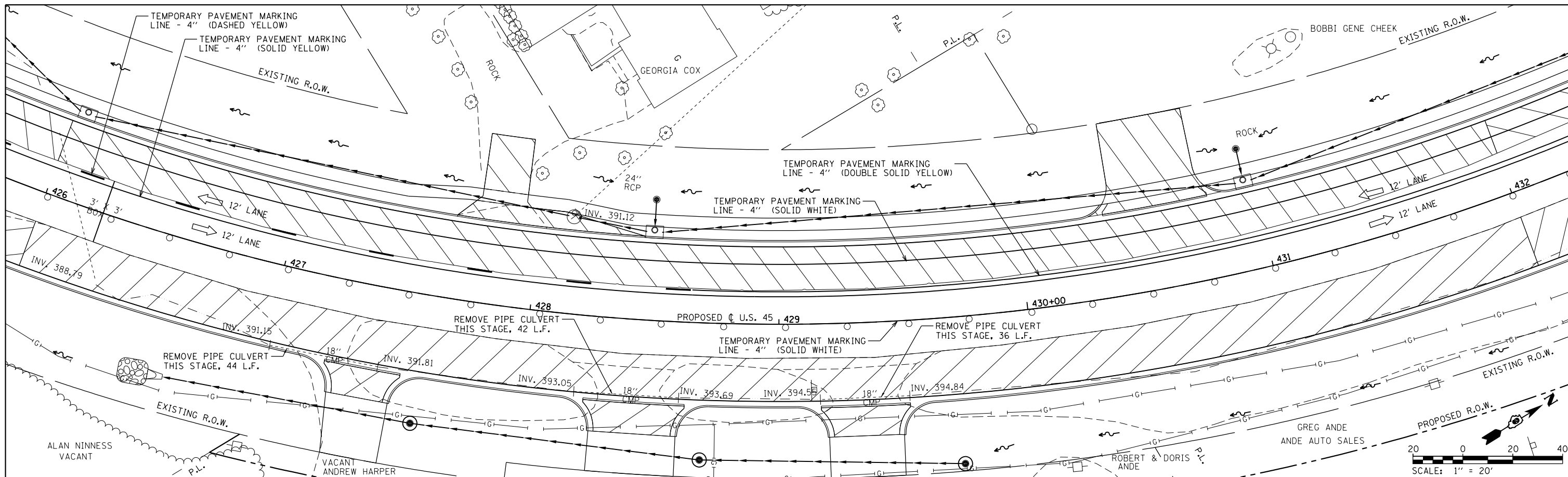


	TEMPORARY PAVEMENT CONSTRUCTED AS NOTED		PERMANENT PAVEMENT CONSTRUCTED THIS STAGE		PERMANENT PAVEMENT CONSTRUCTED IN PREVIOUS STAGE		PAVEMENT REMOVAL THIS STAGE		ADJ STRUCTURE TO BE ADJUSTED		DIRECTION OF TRAFFIC FLOW		TEMPORARY FLOW ARROW		DRUMS WITH STEADY BURNING MONODIRECTIONAL LIGHTS		25' CENTERS		SIGN PANEL/BARRICADE ASSEMBLY (INCLUDED IN THE COST FOR TRAFFIC CONTROL AND PROTECTION, LUMP SUM)
	CONSTRUCTION SIGN		TYPE III BARRICADE																

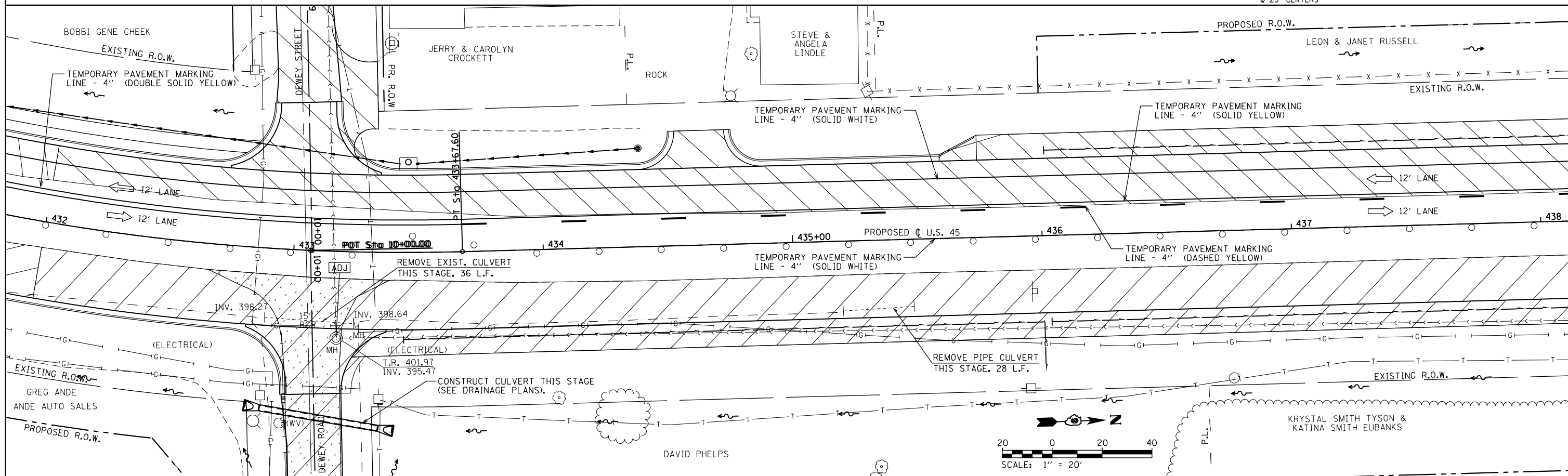


FILE NAME =	USER NAME = bemory	DESIGNED -	REVISD -	<b>STATE OF ILLINOIS DEPARTMENT OF TRANSPORTATION</b>	<b>MAINTENANCE OF TRAFFIC - STAGE 1B U.S. 45</b>	F.A.P. RTE.	SECTION	COUNTY	TOTAL SHEETS	SHEET NO.
P:\Projects\2011 Projects\11297 - IDOT US 45 Ph2\CV\CADD Sheets\0978077-sht-MOT-Stage1B	DRAWN -	REVISD -	332			(29,30)R-1	SALINE	745	249	
PLOT SCALE = 40.0000' / in.	CHECKED -	REVISD -	CONTRACT NO. 78077							
PLOT DATE = 4/30/2014	DATE -	REVISD -	ILLINOIS FED. AID PROJECT							

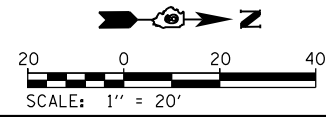
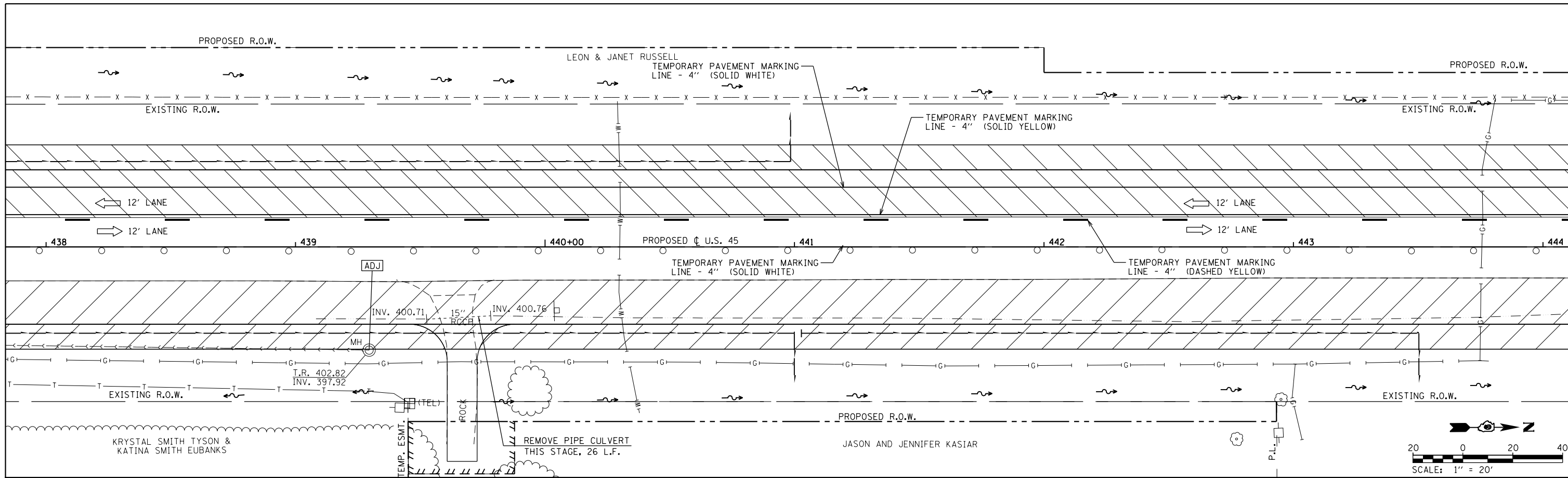
SCALE: 1" = 20' SHEET NO. OF SHEETS STA. 414+00.00 TO STA. 426+00.00



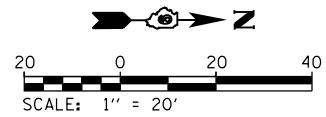
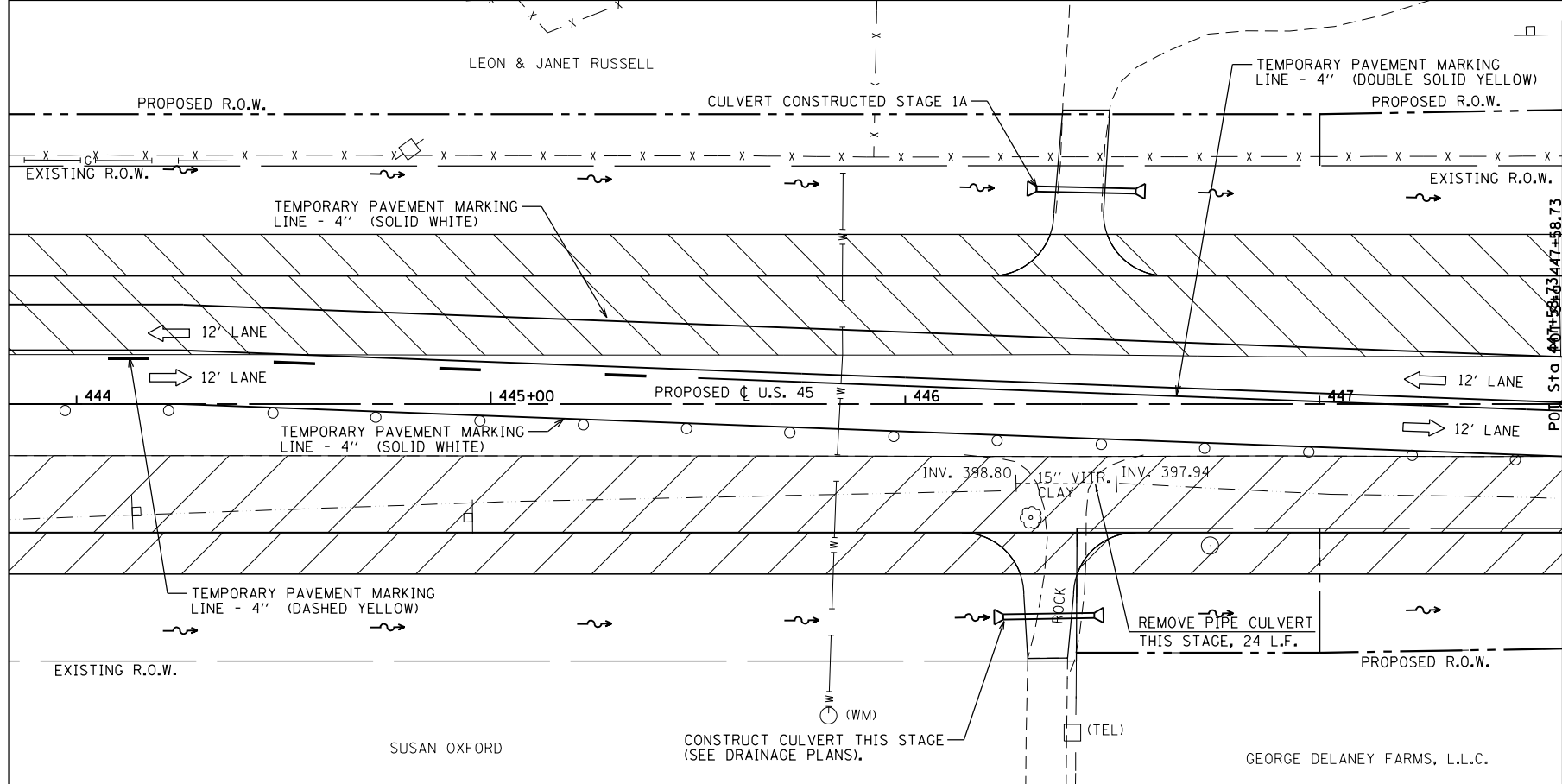
	TEMPORARY PAVEMENT CONSTRUCTED AS NOTED		PERMANENT PAVEMENT CONSTRUCTED THIS STAGE		PERMANENT PAVEMENT CONSTRUCTED IN PREVIOUS STAGE		PAVEMENT REMOVAL THIS STAGE		STRUCTURE TO BE ADJUSTED		DIRECTION OF TRAFFIC FLOW		TEMPORARY FLOW ARROW		DRUMS WITH STEADY BURNING MONODIRECTIONAL LIGHTS @ 25' CENTERS		SIGN PANEL/BARRICADE ASSEMBLY (INCLUDED IN THE COST FOR TRAFFIC CONTROL AND PROTECTION, LUMP SUM)
	CONSTRUCTION SIGN		TYPE III BARRICADE														



FILE NAME =	USER NAME = bemery	DESIGNED -	REVISED -	<b>STATE OF ILLINOIS</b> <b>DEPARTMENT OF TRANSPORTATION</b>				<b>MAINTENANCE OF TRAFFIC - STAGE 1B</b> <b>U.S. 45</b>				F.A.P. RTE.	SECTION	COUNTY	TOTAL SHEETS	SHEET NO.
P:\Projects\2011 Projects\11297 - IDOT US 45 Ph2\CV\CADD Sheets\0978077-sht-MOT-Stage1B	PLOT SCALE = 40.0000' / in.	CHECKED -	REVISED -									332	(29,30)R-1	SALINE	745	250
PLOT DATE = 4/30/2014	DATE -	REVISED -	REVISED -									CONTRACT NO. 78077				
												ILLINOIS FED. AID PROJECT				
				SCALE: 1" = 20'				SHEET NO. OF SHEETS STA. 426+00.00 TO STA. 438+00.00								



	TEMPORARY PAVEMENT CONSTRUCTED AS NOTED		PERMANENT PAVEMENT CONSTRUCTED THIS STAGE		PERMANENT PAVEMENT CONSTRUCTED IN PREVIOUS STAGE		PAVEMENT REMOVAL THIS STAGE		STRUCTURE TO BE ADJUSTED		DIRECTION OF TRAFFIC FLOW		CONSTRUCTION SIGN		TEMPORARY FLOW ARROW		DRUMS WITH STEADY BURNING MONODIRECTIONAL LIGHTS		25' CENTERS		SIGN PANEL/BARRICADE ASSEMBLY (INCLUDED IN THE COST FOR TRAFFIC CONTROL AND PROTECTION, LUMP SUM)
	TYPE III BARRICADE		DRUMS WITH STEADY BURNING MONODIRECTIONAL LIGHTS		25' CENTERS		SIGN PANEL/BARRICADE ASSEMBLY (INCLUDED IN THE COST FOR TRAFFIC CONTROL AND PROTECTION, LUMP SUM)														



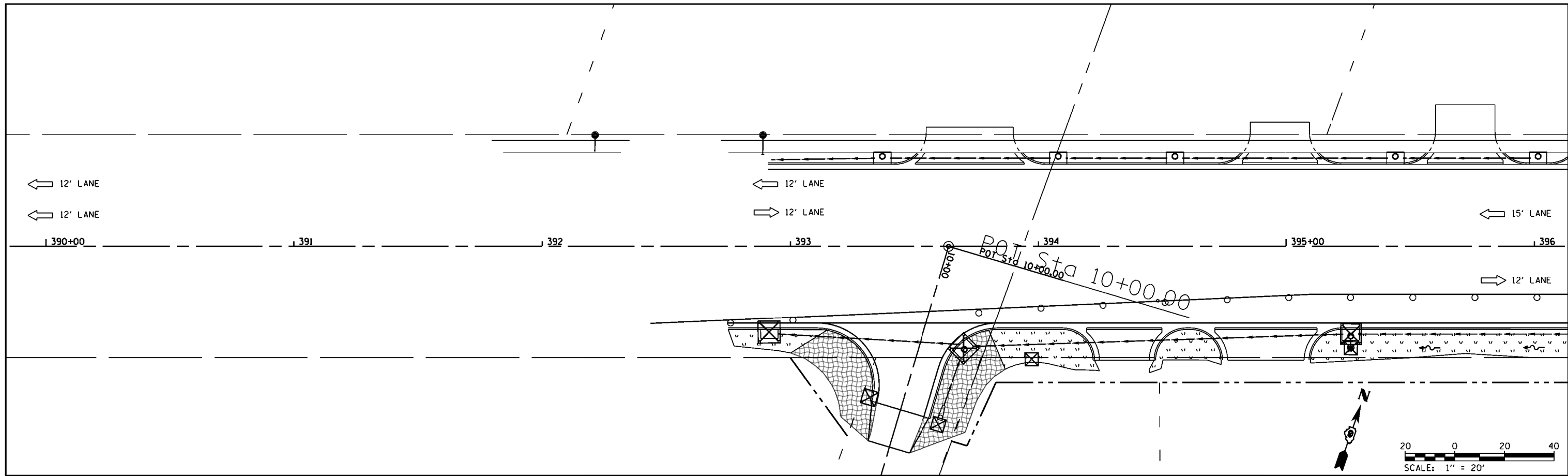
FILE NAME =	USER NAME = bemy	DESIGNED -	REVISED -
P:\Projects\2011 Projects\11297 - IDOT US 45 Ph2\CV\CADD Sheets\0978077-sht-MOT-Stage1B.DWG		DRAWN -	REVISED -
PLOT SCALE = 40.0000' / in.		CHECKED -	REVISED -
PLOT DATE = 4/30/2014		DATE -	REVISED -

**STATE OF ILLINOIS  
DEPARTMENT OF TRANSPORTATION**

**MAINTENANCE OF TRAFFIC - STAGE 1B  
U.S. 45**

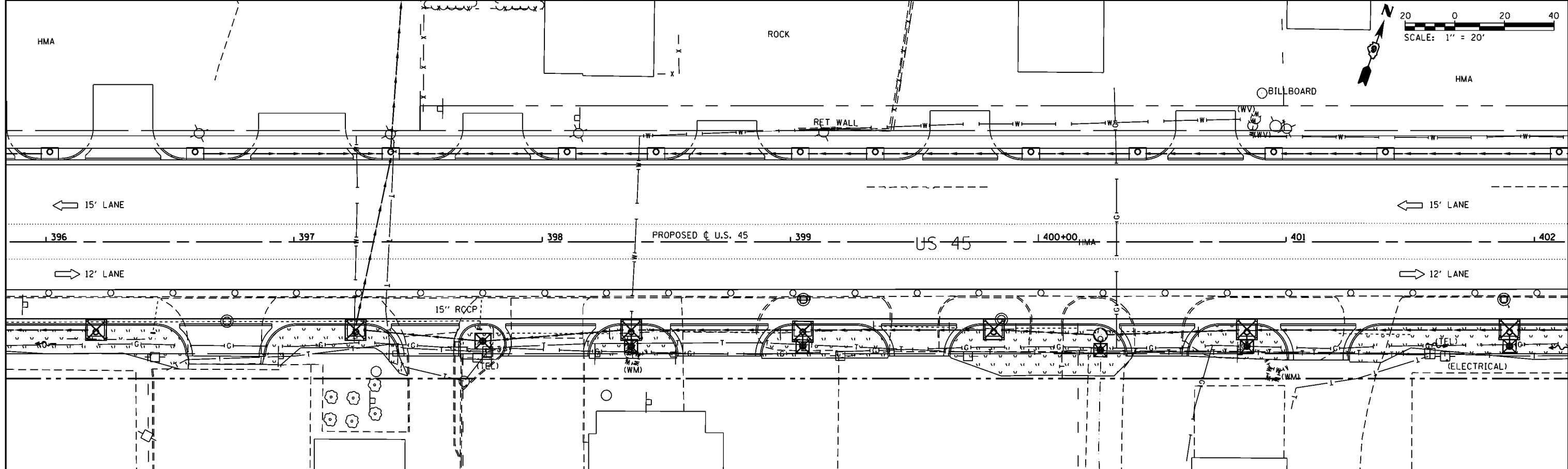
SCALE: 1" = 20'    SHEET NO.    OF    SHEETS    STA. 438+00.00 TO STA. 447+58.73

F.A.P. RTE.	SECTION	COUNTY	TOTAL SHEETS	SHEET NO.
332	(29,30)R-1	SALINE	745	251
CONTRACT NO. 78077				
ILLINOIS FED. AID PROJECT				

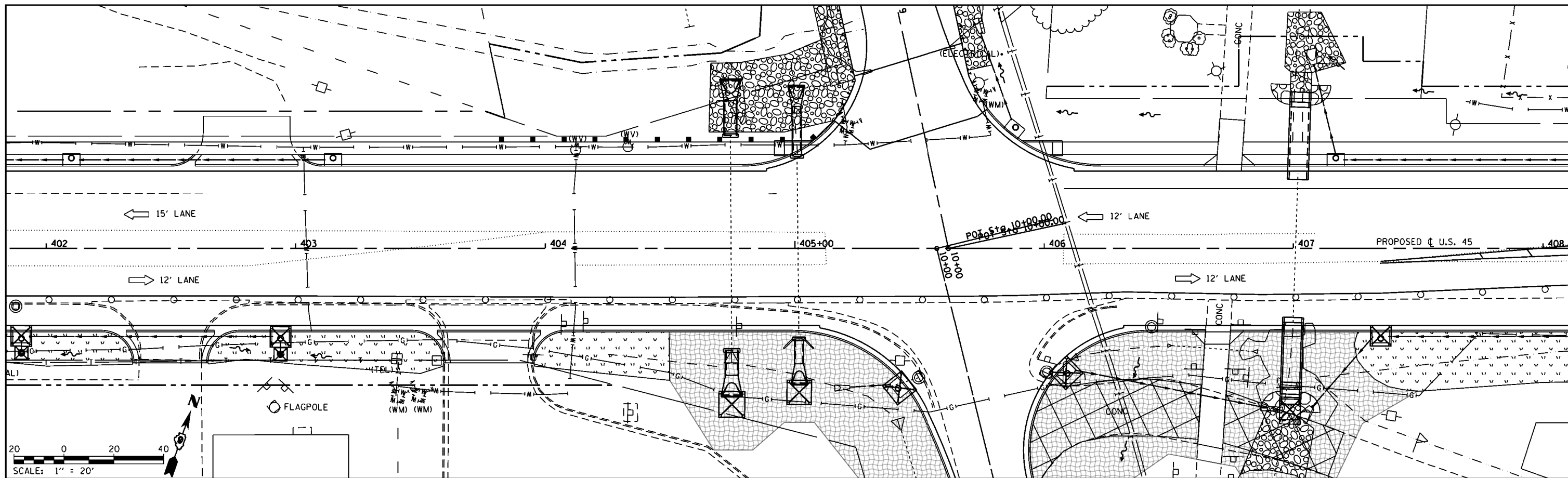


SEEDING, CLASS 7
  EROSION CONTROL BLANKET / SEEDING, CLASS 7
  STONE DUMPED RIPRAP
  TEMPORARY DITCH CHECK
  INLET AND PIPE PROTECTION
  PERIMETER EROSION BARRIER

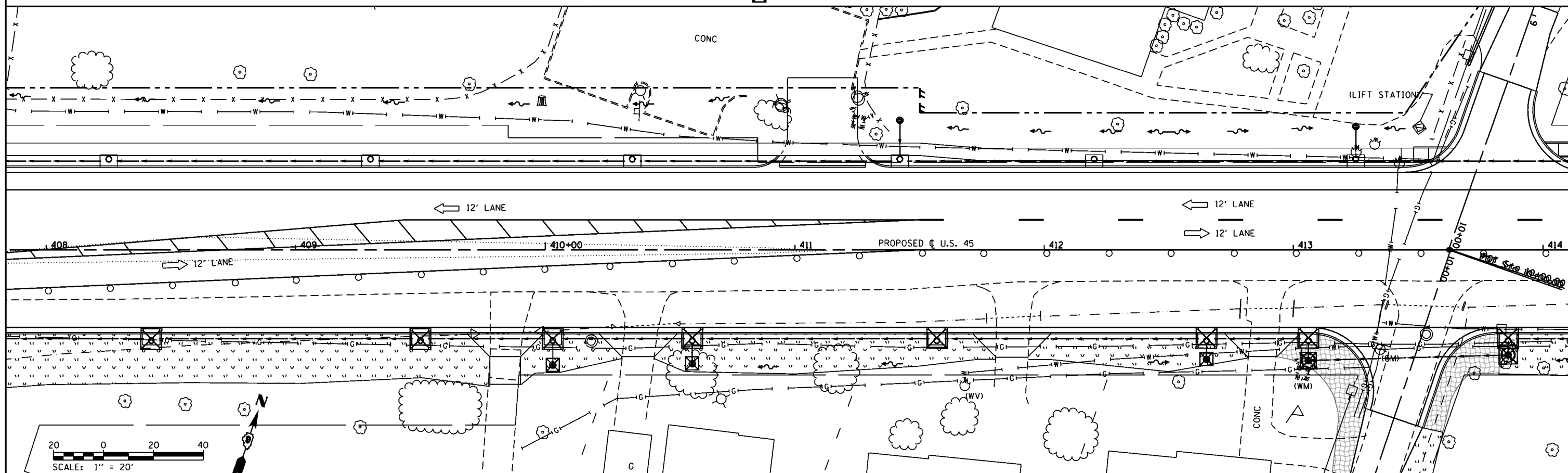
NOTES:  
 1. PERMANENT SEEDING TYPES ARE SHOWN IN SCHEDULES.



FILE NAME =	USER NAME = bemory	DESIGNED -	REVISED -	<b>STATE OF ILLINOIS DEPARTMENT OF TRANSPORTATION</b>	<b>EROSION CONTROL - STAGE 1B U.S. 45</b>	F.A.P. RTE. =	SECTION =	COUNTY =	TOTAL SHEETS =	SHEET NO. =	
		DRAWN -	REVISED -			332	(29,30)R-1	SALINE	745	252	
		CHECKED -	REVISED -			CONTRACT NO. 78077					
		DATE -	REVISED -			ILLINOIS FED. AID PROJECT					

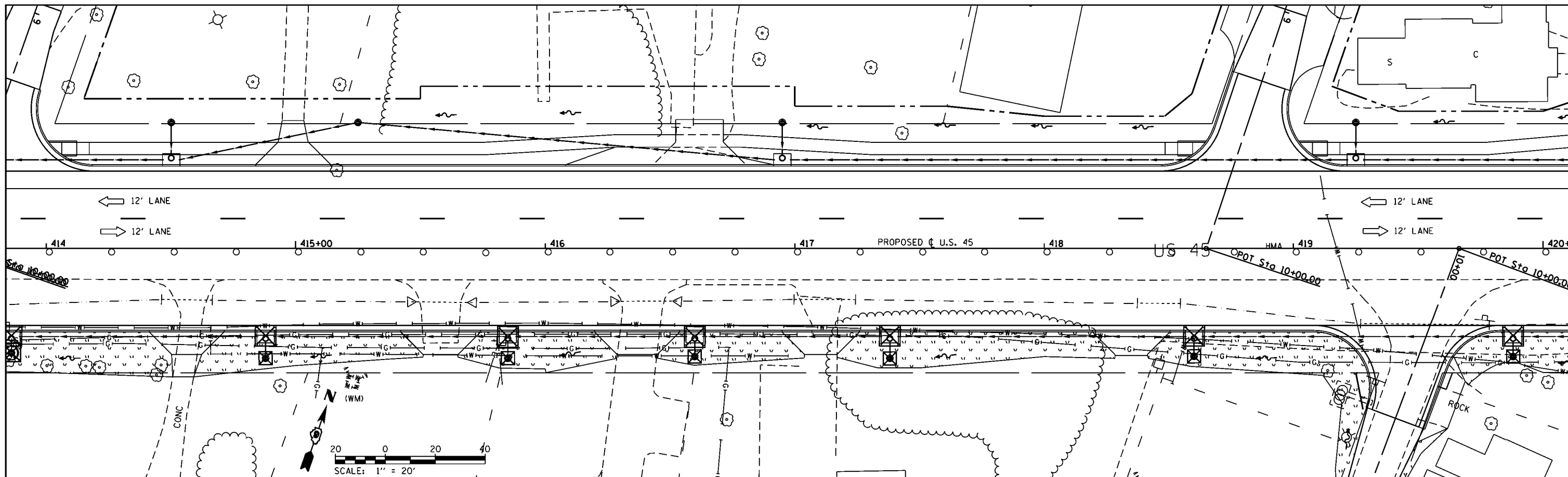


- SEEDING, CLASS 7
  - EROSION CONTROL BLANKET / SEEDING, CLASS 7
  - STONE DUMPED RIPRAP
  - TEMPORARY DITCH CHECK
  - INLET AND PIPE PROTECTION
  - PERIMETER EROSION BARRIER
- NOTES:  
1. PERMANENT SEEDING TYPES ARE SHOWN IN SCHEDULES.

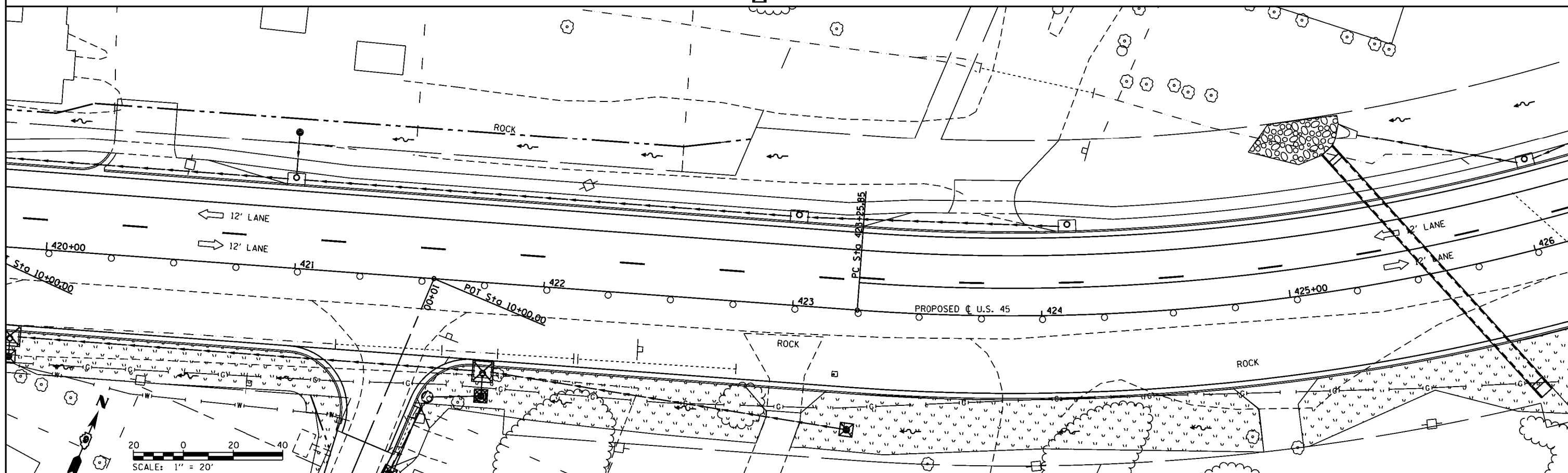


FILE NAME =	USER NAME = bemory	DESIGNED -	REVISED -	<b>STATE OF ILLINOIS DEPARTMENT OF TRANSPORTATION</b>	<b>EROSION CONTROL - STAGE 1B U.S. 45</b>	F.A.P. RTE.	SECTION	COUNTY	TOTAL SHEETS	SHEET NO.	
	P:\Projects\2011 Projects\11297 - IDOT US 45 Ph2\CV\CADD Sheets\0978077-sht-eros-Stage1B.dwg	DRAWN -	REVISED -			332	(29,30)R-1	SALINE	745	253	
	PLOT SCALE = 48.0000' / in.	CHECKED -	REVISED -			CONTRACT NO. 78077					
	PLOT DATE = 4/30/2014	DATE -	REVISED -			ILLINOIS FED. AID PROJECT					

SCALE: 1" = 20' SHEET NO. OF SHEETS STA. 402+00.00 TO STA. 414+00.00

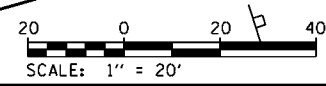
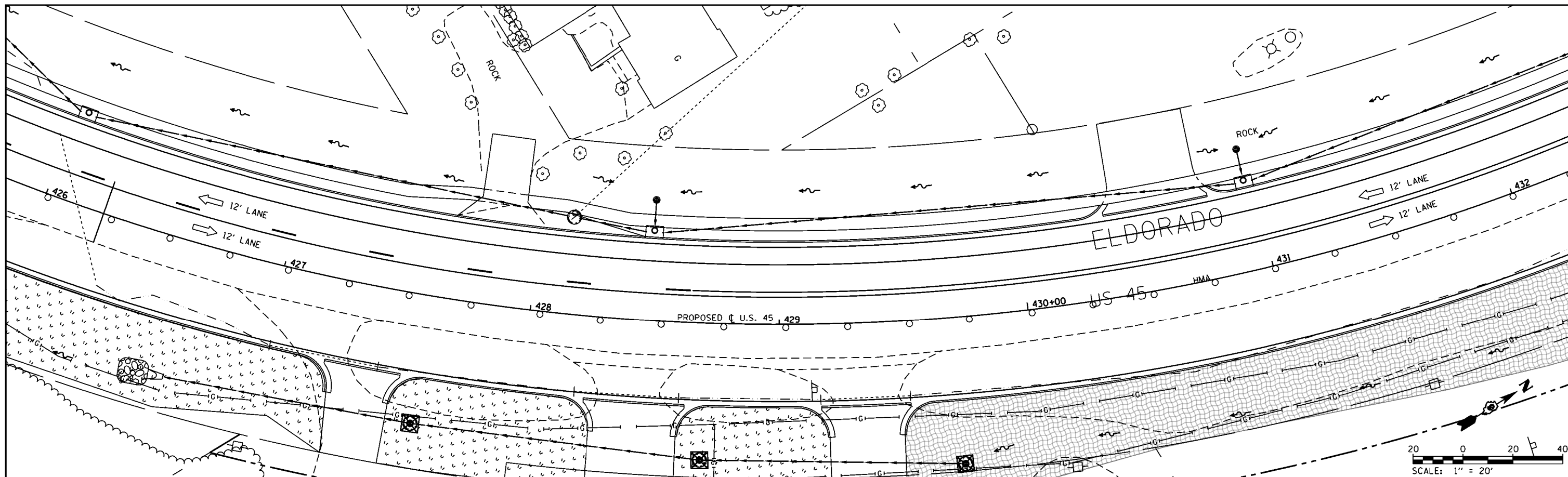


- SEEDING, CLASS 7
  - EROSION CONTROL BLANKET / SEEDING, CLASS 7
  - STONE DUMPED RIPRAP
  - TEMPORARY DITCH CHECK
  - INLET AND PIPE PROTECTION
  - PERIMETER EROSION BARRIER
- NOTES:  
1. PERMANENT SEEDING TYPES ARE SHOWN IN SCHEDULES.



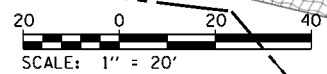
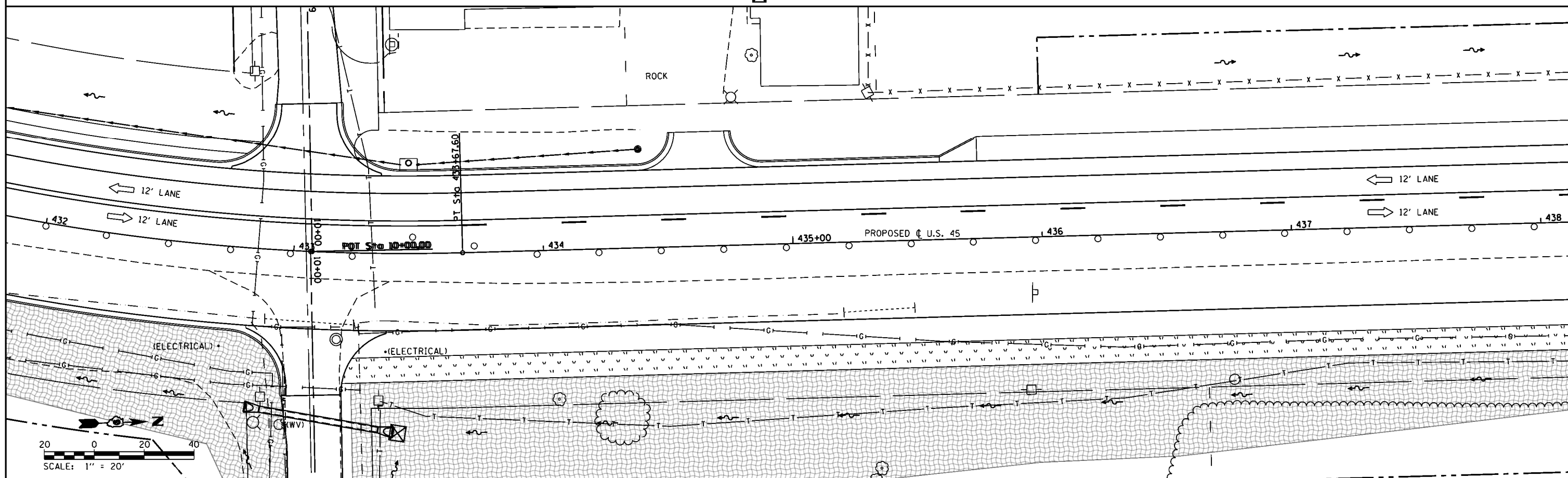
FILE NAME =	USER NAME = bmary	DESIGNED -	REVISED -	<b>STATE OF ILLINOIS DEPARTMENT OF TRANSPORTATION</b>	<b>EROSION CONTROL - STAGE 1B U.S. 45</b>	F.A.P. RTE.	SECTION	COUNTY	TOTAL SHEETS	SHEET NO.	
		DRAWN -	REVISED -			332	(29,30)R-1	SALINE	745	254	
		CHECKED -	REVISED -			CONTRACT NO. 78077					
		DATE -	REVISED -			ILLINOIS FED. AID PROJECT					

SCALE: 1" = 20' SHEET NO. OF SHEETS STA. 414+00.00 TO STA. 426+00.00



- SEEDING, CLASS 7
- EROSION CONTROL BLANKET / SEEDING, CLASS 7
- STONE DUMPED RIPRAP
- TEMPORARY DITCH CHECK
- INLET AND PIPE PROTECTION
- PERIMETER EROSION BARRIER

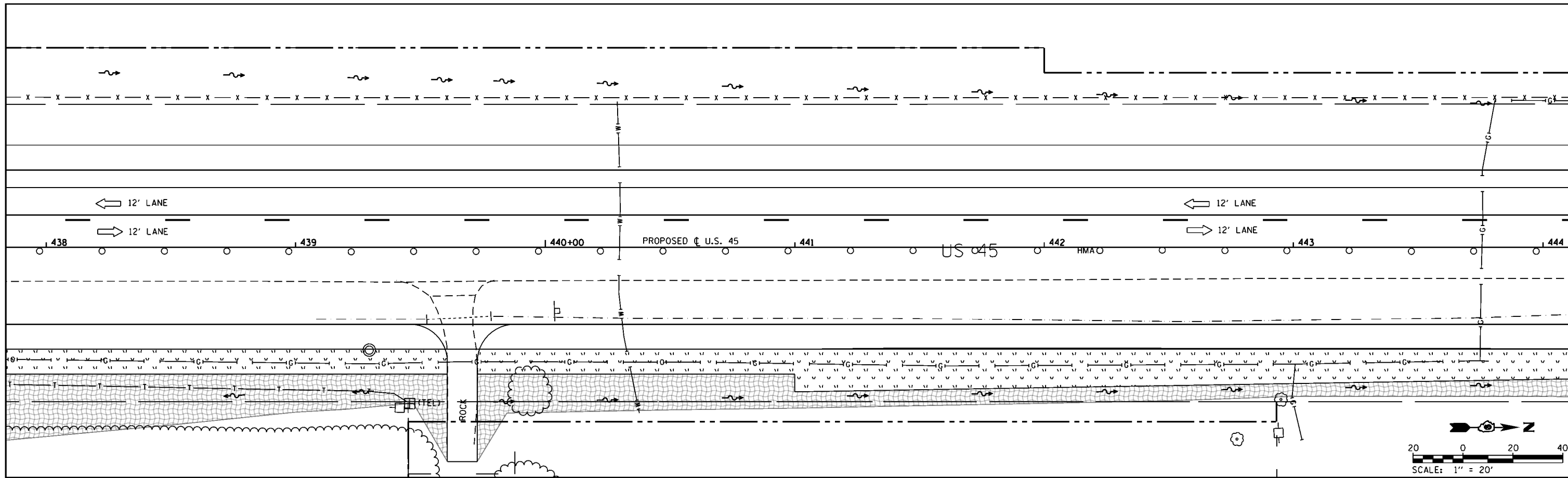
NOTES:  
1. PERMANENT SEEDING TYPES ARE SHOWN IN SCHEDULES.



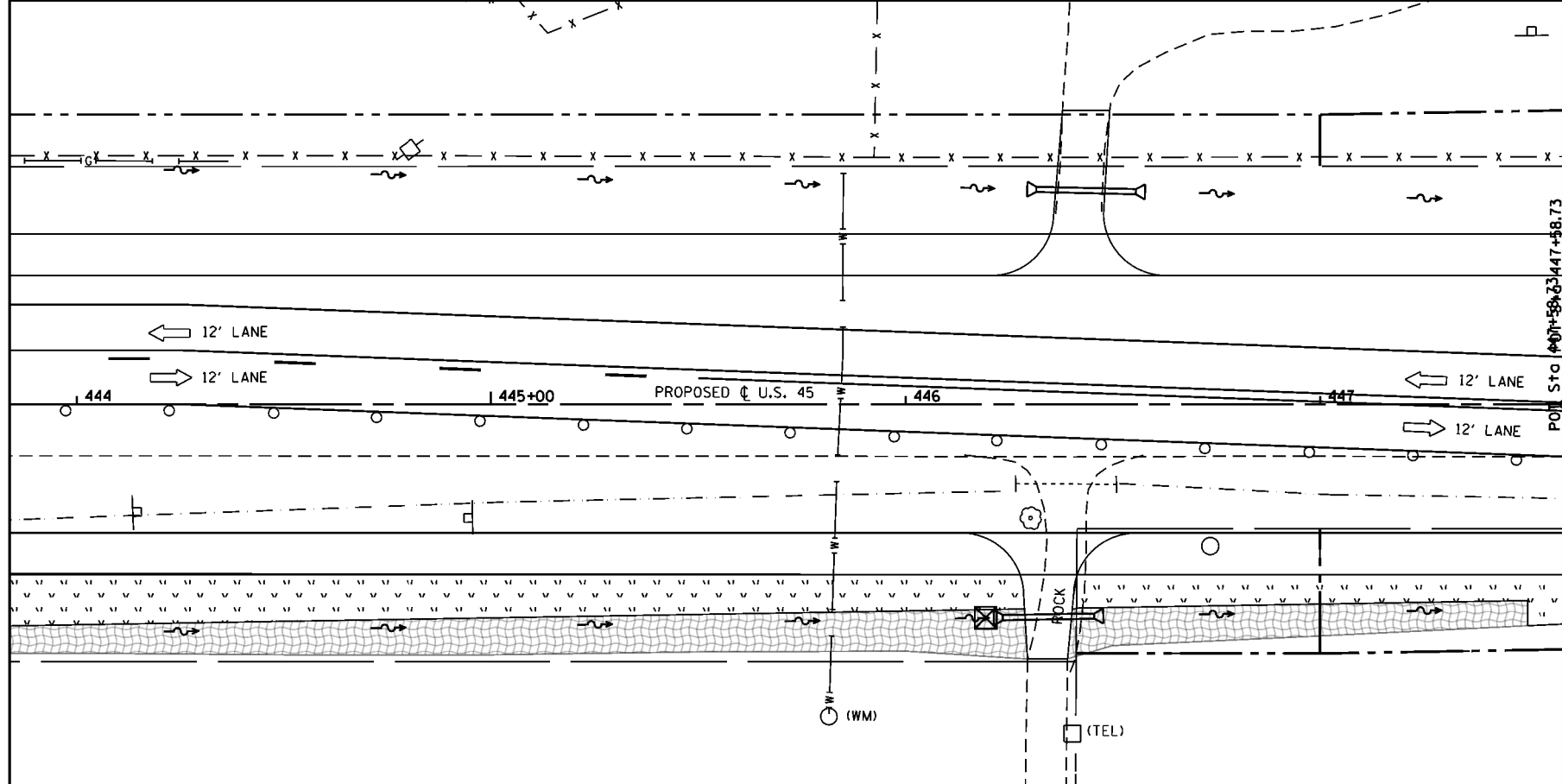
FILE NAME =	USER NAME = bmary	DESIGNED -	REVISED -	<b>STATE OF ILLINOIS DEPARTMENT OF TRANSPORTATION</b>	<b>EROSION CONTROL - STAGE 1B U.S. 45</b>	F.A.P. RTE.	SECTION	COUNTY	TOTAL SHEETS	SHEET NO.	
P:\Projects\2011 Projects\11297 - IDOT US 45 Ph2\CV\CADD Sheets\0978077-sht-eros-Stage1B.DWG						332	(29,30)R-1	SALINE	745	255	
PLOT SCALE = 48.0000' / in.						CONTRACT NO. 78077					
PLOT DATE = 4/30/2014						ILLINOIS FED. AID PROJECT					

SCALE: 1" = 20' SHEET NO. OF SHEETS STA. 426+00.00 TO STA. 438+00.00





SEEDING, CLASS 7	EROSION CONTROL BLANKET / SEEDING, CLASS 7	STONE DUMPED RIPRAP	TEMPORARY DITCH CHECK	PERIMETER EROSION BARRIER	NOTES: 1. PERMANENT SEEDING TYPES ARE SHOWN IN SCHEDULES.
			INLET AND PIPE PROTECTION		



FILE NAME =	USER NAME = bmary	DESIGNED -	REVISED -
P:\Projects\2011 Projects\11297 - IDOT US 45 Ph2\CV\CADD Sheets\0978077-sht-eros-Stage1B.DWG		DRAWN -	REVISED -
	PLOT SCALE = 48.0000' / in.	CHECKED -	REVISED -
	PLOT DATE = 4/30/2014	DATE -	REVISED -


**STATE OF ILLINOIS  
DEPARTMENT OF TRANSPORTATION**

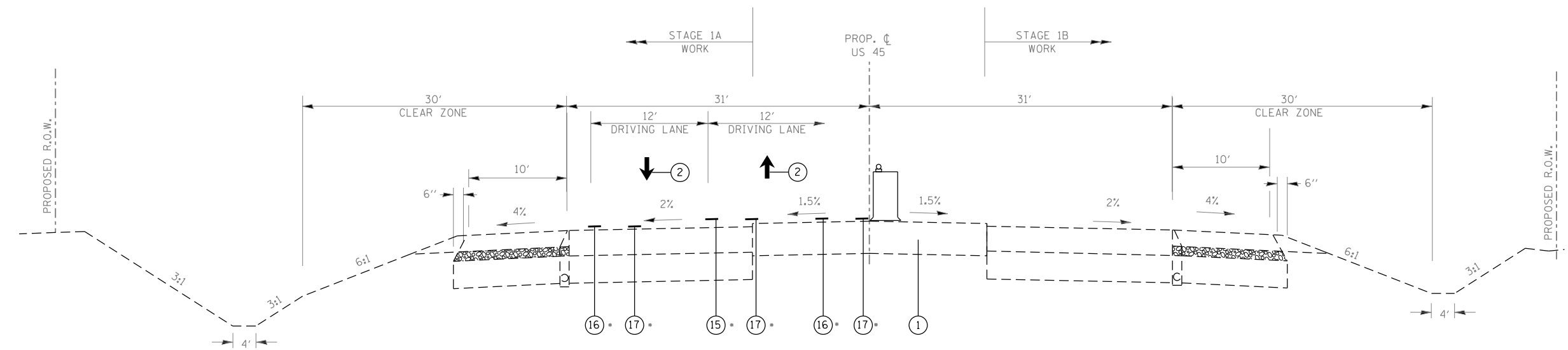
**EROSION CONTROL - STAGE 1B  
U.S. 45**

SCALE: 1" = 20'    SHEET NO.    OF    SHEETS    STA. 438+00.00 TO STA. 447+58.73

F.A.P. RTE.	SECTION	COUNTY	TOTAL SHEETS	SHEET NO.
332	(29,30)R-1	SALINE	745	256
CONTRACT NO. 78077				
ILLINOIS FED. AID PROJECT				

LEGEND

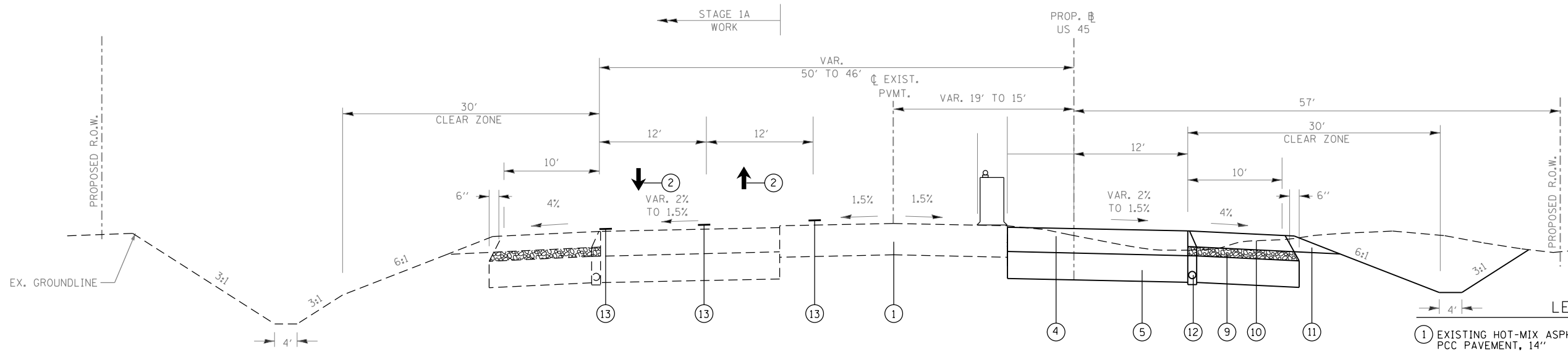
- ① EXISTING HOT-MIX ASPHALT RESURFACED  
PCC PAVEMENT, 14"
  - ② MAINTAIN TRAFFIC ON U.S. 45 FROM STAGE 1A
  - ⑬ TEMPORARY  $\square$  PAVEMENT MARKING (SEE  
STAGE 2 MOT SHEETS FOR TYPE)
  - ⑭ TEMPORARY PAVEMENT MARKING LINE - 4" (SOLID WHITE)
  - ⑮ REMOVE TEMPORARY PAVEMENT MARKING FROM STAGE 1B
-  REMOVAL
- \* TO BE CONSTRUCTED BEFORE  
PLACING LANES UNDER TRAFFIC  
IN STAGE 2



PROPOSED URBAN TRANSITION TYPICAL SECTION

TO BE USED: STA. 444+35.00 TO 447+58.73

FILE NAME = P:\Projects\2011 Projects\11297 - IDOT US 45 Ph2\CV\CADD Sheets\0978077-sht-Stage2.dgn	USER NAME = bemory	DESIGNED -	REVISED -	<b>STATE OF ILLINOIS DEPARTMENT OF TRANSPORTATION</b>	<b>CONSTRUCTION STAGING PLAN STAGE 2</b>				F.A.P. RTE.	SECTION	COUNTY	TOTAL SHEETS	SHEET NO.
	PLOT SCALE = 400.0000' / in.	DRAWN -	REVISED -						332	(29,30)R-1	SALINE	745	257
Default	PLOT DATE = 4/30/2014	CHECKED -	REVISED -					CONTRACT NO. 78077					
				SCALE: N.T.S.				SHEET OF SHEETS		STA. TO STA.		ILLINOIS FED. AID PROJECT	

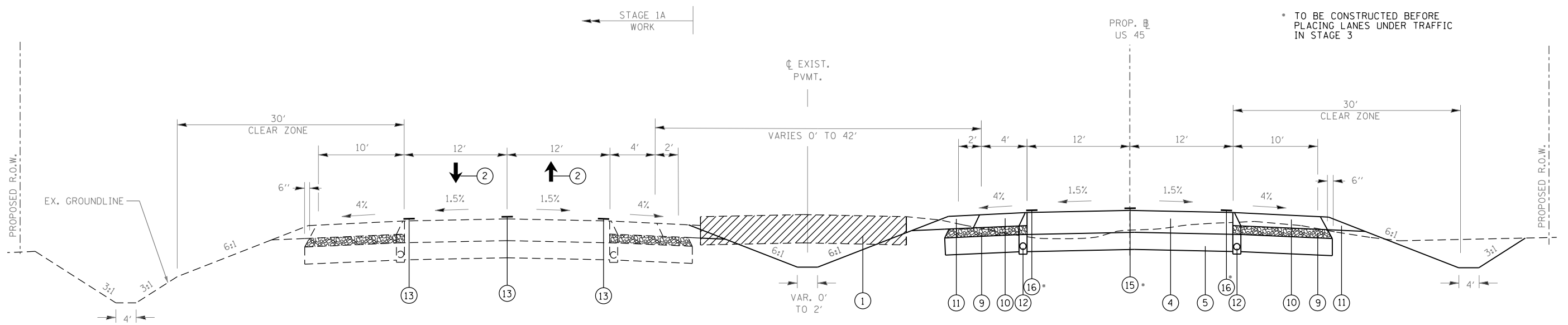


**PROPOSED TRANSITION TYPICAL SECTION**

TO BE USED: STA. 447+58.73 TO 449+88.13

NOTE: ALT A & ALT B OPTION BEGINS AT STATION 449+88.13 AND CONTINUES TO THE END OF THE PROJECT.

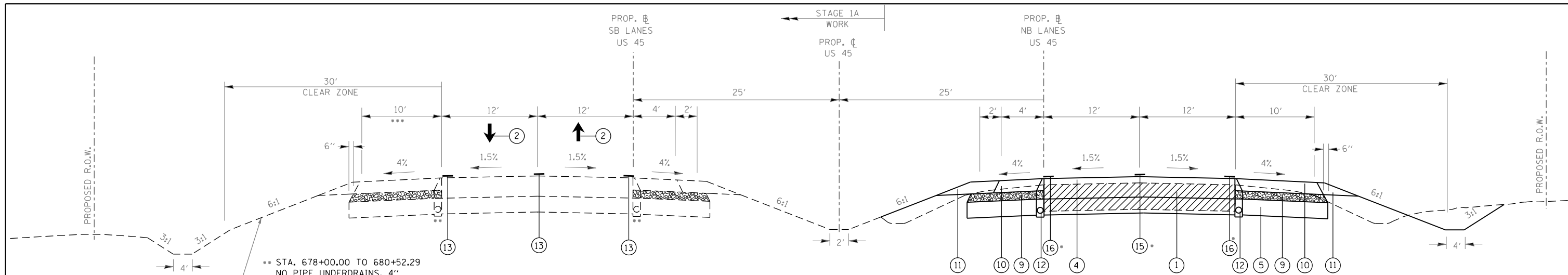
- LEGEND**
- ① EXISTING HOT-MIX ASPHALT RESURFACED PCC PAVEMENT, 14"
  - ② MAINTAIN TRAFFIC ON U.S. 45 FROM STAGE 1A
  - ④ ALT A: HOT-MIX ASPHALT BINDER COURSE, N90, IL-19.0, 9" OR ALT B: PORTLAND CEMENT CONCRETE PAVEMENT, 9" (JOINTED)
  - ⑤ PROCESSING LIME MODIFIED SOILS (12" MIN.) (SEE GEOTECHNICAL REPORT FOR DEPTH OF PROPOSED LIME MODIFICATION)
  - ⑥ COMBINATION CONCRETE CURB & GUTTER, TYPE B-6.24
  - ⑧ STRIP REFLECTIVE CRACK CONTROL TREATMENT
  - ⑨ SUB-BASE GRANULAR MATERIAL TYPE "C" (TO BE OMITTED IF ALT B IS USED)
  - ⑩ ALT A: HOT-MIX ASPHALT SHOULDERS, 8" OR ALT B: PORTLAND CEMENT CONCRETE SHOULDERS, 9"
  - ⑪ AGGREGATE SHOULDERS, TYPE B
  - ⑫ PIPE UNDERDRAINS, 4" (HWY STD. 601001)
  - ⑬ TEMPORARY PAVEMENT MARKING FROM STAGE 1A TO REMAIN IN PLACE
  - ⑮ TEMPORARY CENTER PAVEMENT MARKING (SEE STAGE 2 MOT SHEETS FOR TYPE)
  - ⑯ TEMPORARY PAVEMENT MARKING LINE - 4" (SOLID WHITE)
- REMOVAL
- \* TO BE CONSTRUCTED BEFORE PLACING LANES UNDER TRAFFIC IN STAGE 3



**PROPOSED TRANSITION TYPICAL SECTION (EX. U.S. 45 IN CENTER)**

TO BE USED: STA. 449+88.13 TO 458+45.08

FILE NAME =	USER NAME = bemory	DESIGNED -	REVISED -	<b>STATE OF ILLINOIS DEPARTMENT OF TRANSPORTATION</b>	<b>CONSTRUCTION STAGING PLAN STAGE 2</b>			F.A.P. RTE.	SECTION	COUNTY	TOTAL SHEETS	SHEET NO.
P:\Projects\2011 Projects\11297 - IDOT US 45 Ph2\CV\CADD Sheets\0978077-sht-Stage2.dgn	PLOT SCALE = 400.0000' / in.	DRAWN -	REVISED -					332	(29,30)R-1	SALINE	745	258
Default	PLOT DATE = 4/30/2014	CHECKED -	REVISED -		CONTRACT NO. 78077							
		DATE -	REVISED -		SCALE: N.T.S.	SHEET OF SHEETS	STA. TO STA.	ILLINOIS FED. AID PROJECT				



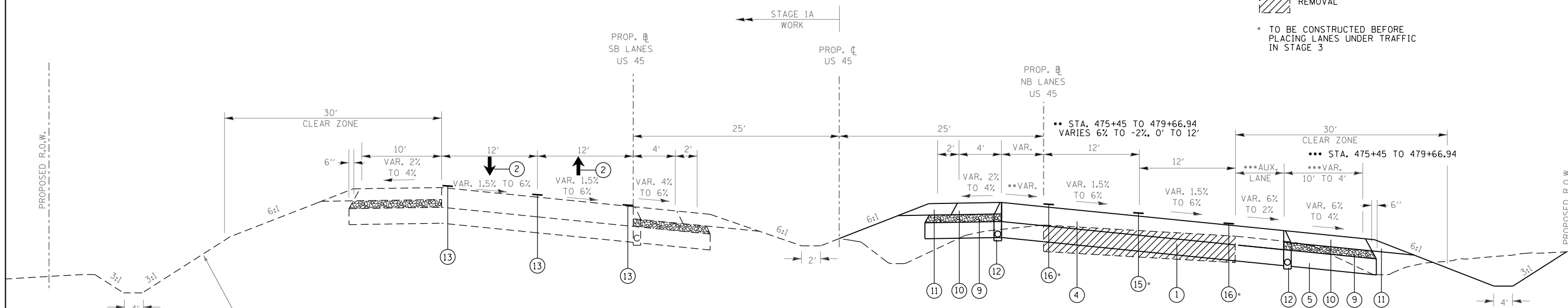
PROPOSED RURAL TANGENT TYPICAL SECTION (EX. U.S. 45 ON RIGHT)

TO BE USED: STA. 458+45.08 TO 464+19.61  
 STA. 479+66.94 TO 502+82.93  
 STA. 516+21.71 TO 680+52.29

\*\* STA. 678+00.00 TO 680+52.29  
 NO PIPE UNDERDRAINS, 4"  
 \*\*\* SHOULDER TREATMENT  
 STA. 678+00.00 TO 680+52.29  
 4' HMA SHOULDER, 8"  
 2' AGG. SHOULDER, TYPE B

LEGEND

- ① EXISTING HOT-MIX ASPHALT RESURFACED PCC PAVEMENT, 14"
  - ② MAINTAIN TRAFFIC ON U.S. 45 FROM STAGE 1A
  - ④ ALT A: HOT-MIX ASPHALT BINDER COURSE, N90, IL-19.0, 9" OR ALT B: PORTLAND CEMENT CONCRETE PAVEMENT, 9" (JOINTED)
  - ⑤ PROCESSING LIME MODIFIED SOILS (12" MIN.) (SEE GEOTECHNICAL REPORT FOR DEPTH OF PROPOSED LIME MODIFICATION)
  - ⑨ SUB-BASE GRANULAR MATERIAL TYPE "C" (TO BE OMITTED IF ALT B IS USED)
  - ⑩ ALT A: HOT-MIX ASPHALT SHOULDERS, 8" OR ALT B: PORTLAND CEMENT CONCRETE SHOULDERS, 9"
  - ⑪ AGGREGATE SHOULDERS, TYPE B
  - ⑫ PIPE UNDERDRAINS, 4" (HWY STD. 601001)
  - ⑬ TEMPORARY PAVEMENT MARKING FROM STAGE 1A TO REMAIN IN PLACE
  - ⑮ TEMPORARY C PAVEMENT MARKING (SEE STAGE 3 MOT SHEETS FOR TYPE)
  - ⑯ TEMPORARY PAVEMENT MARKING LINE - 4" (SOLID WHITE)
- REMOVAL
- \* TO BE CONSTRUCTED BEFORE PLACING LANES UNDER TRAFFIC IN STAGE 3



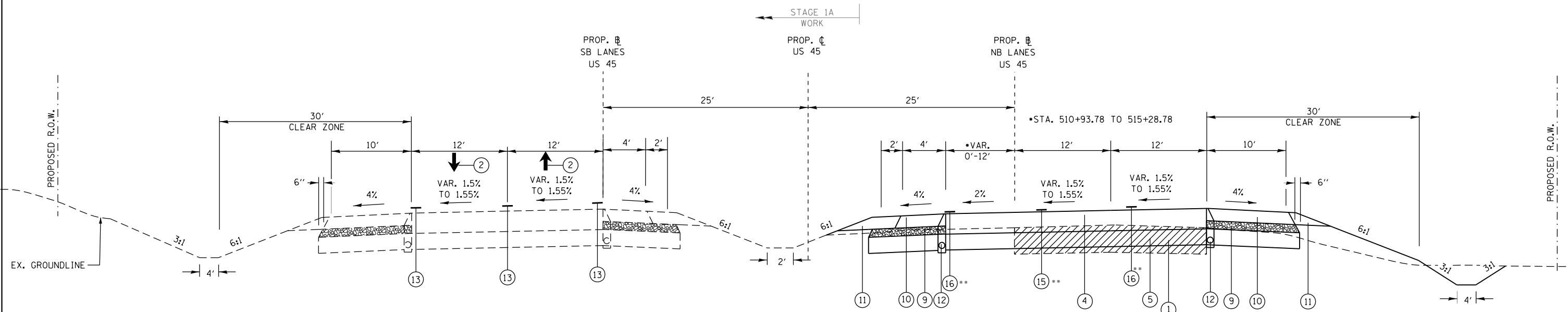
PROPOSED RURAL SUPERELEVATED TYPICAL SECTION

TO BE USED: STA. 464+19.61 TO 479+66.94

\*\* STA. 475+45 TO 479+66.94  
 VARIES 6% TO -2%, 0' TO 12'

\*\*\* STA. 475+45 TO 479+66.94  
 \*\*\*VAR. 10' TO 4'  
 \*\*\*AUX. LANE 10' TO 4'  
 VAR. 6% TO 2%  
 VAR. 6% TO 4%

FILE NAME =	USER NAME = bemery	DESIGNED -	REVISED -	<b>STATE OF ILLINOIS DEPARTMENT OF TRANSPORTATION</b>	<b>CONSTRUCTION STAGING PLAN STAGE 2</b>				F.A.P. RTE.	SECTION	COUNTY	TOTAL SHEETS	SHEET NO.			
P:\Projects\2011 Projects\11297 - IDOT US 45 Ph2\CV\CADD Sheets\0978077-sht-Stage2.dgn		DRAWN -	REVISED -		SCALE: N.T.S.	SHEET	OF	SHEETS	STA.	TO	STA.	332	(29,30)R-1	SALINE	745	259
Default	PLOT SCALE = 400.0000' / in.	CHECKED -	REVISED -						CONTRACT NO. 78077							
	PLOT DATE = 4/30/2014	DATE -	REVISED -						ILLINOIS FED. AID PROJECT							



**PROPOSED RURAL SUPERELEVATED TYPICAL SECTION**  
 TO BE USED: STA. 502+82.93 TO 516+21.71

**LEGEND**

- ① EXISTING HOT-MIX ASPHALT RESURFACED PCC PAVEMENT, 14"
  - ② MAINTAIN TRAFFIC ON U.S. 45 FROM STAGE 1A
  - ④ ALT A: HOT-MIX ASPHALT BINDER COURSE, N90, IL-19.0, 9" OR ALT B: PORTLAND CEMENT CONCRETE PAVEMENT, 9" (JOINTED)
  - ⑤ PROCESSING LIME MODIFIED SOILS (12" MIN.) (SEE GEOTECHNICAL REPORT FOR DEPTH OF PROPOSED LIME MODIFICATION)
  - ⑨ SUB-BASE GRANULAR MATERIAL TYPE "C" (TO BE OMITTED IF ALT B IS USED)
  - ⑩ ALT A: HOT-MIX ASPHALT SHOULDERS, 8" OR ALT B: PORTLAND CEMENT CONCRETE SHOULDERS, 9"
  - ⑪ AGGREGATE SHOULDERS, TYPE B
  - ⑫ PIPE UNDERDRAINS, 4" (HWY STD. 601001)
  - ⑬ TEMPORARY PAVEMENT MARKING FROM STAGE 1A TO REMAIN IN PLACE
  - ⑮ TEMPORARY PAVEMENT MARKING (SEE STAGE 3 MOT SHEETS FOR TYPE)
  - ⑯ TEMPORARY PAVEMENT MARKING LINE - 4" (SOLID WHITE)
- REMOVAL

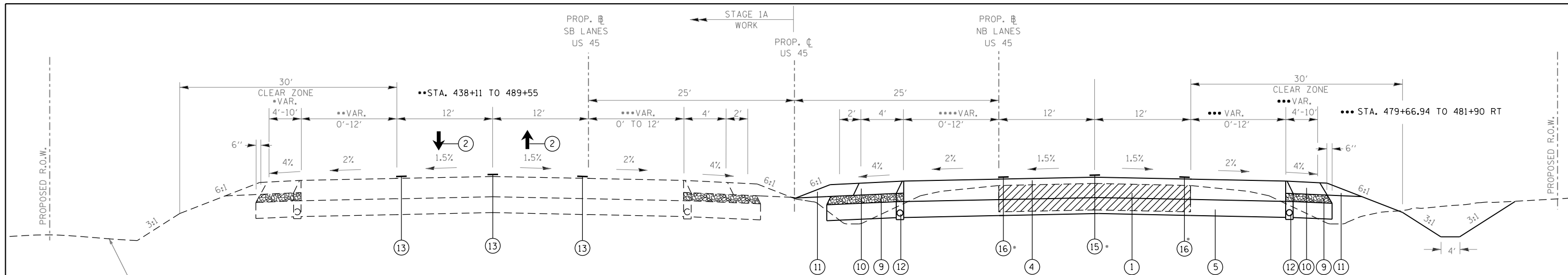
FILE NAME =	USER NAME = bemery	DESIGNED -	REVISED -
P:\Projects\2011 Projects\11297 - IDOT US 45 Ph2\CV\CADD Sheets\0978077-sht-Stage2.dgn		DRAWN -	REVISED -
Default	PLOT SCALE = 400.0000' / in.	CHECKED -	REVISED -
	PLOT DATE = 4/30/2014	DATE -	REVISED -

**STATE OF ILLINOIS  
 DEPARTMENT OF TRANSPORTATION**

**CONSTRUCTION STAGING PLAN  
 STAGE 2**

SCALE: N.T.S. SHEET OF SHEETS STA. TO STA.

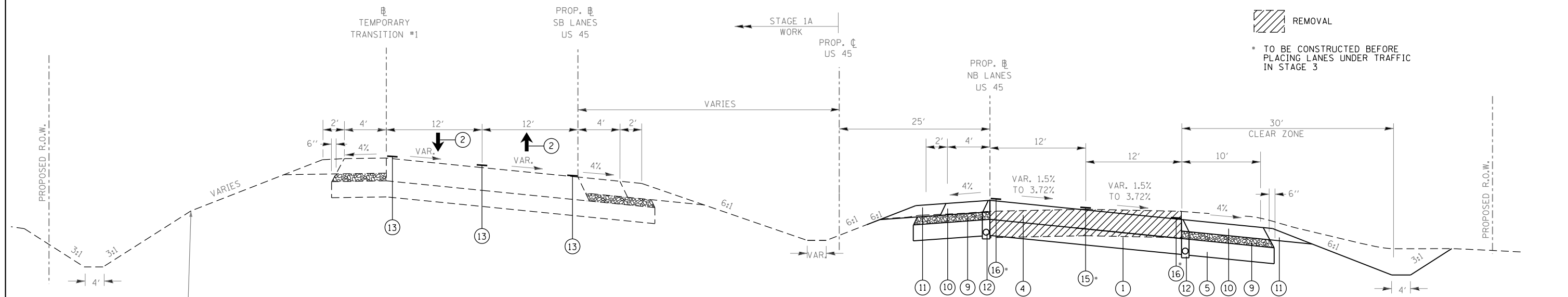
F.A.P. RTE.	SECTION	COUNTY	TOTAL SHEETS	SHEET NO.
332	(29,30)R-1	SALINE	745	260
CONTRACT NO. 78077				
ILLINOIS FED. AID PROJECT				



\*\*\* STA. 479+66.94 TO 481+60 RT  
 STA. 571+77 TO 576+12 RT  
 STA. 601+15 TO 605+50 RT

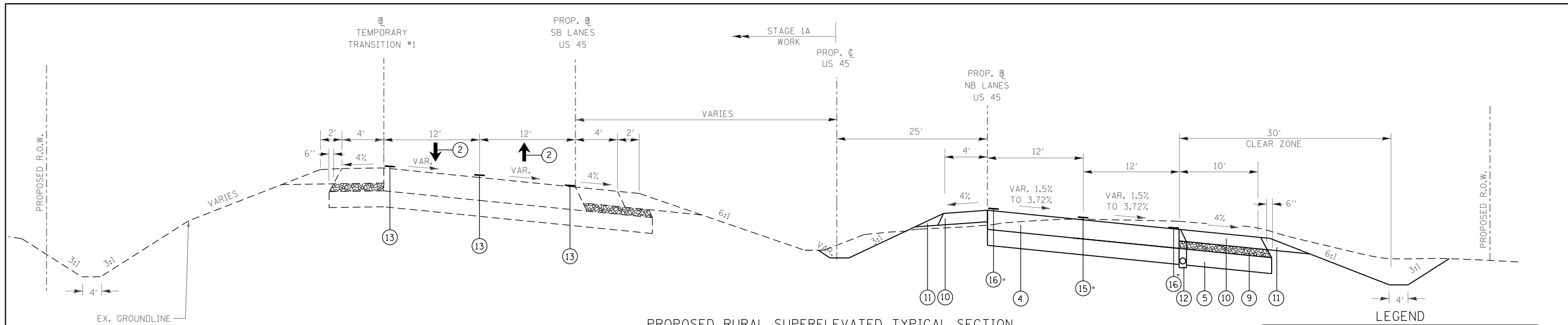
LEGEND

- ① EXISTING HOT-MIX ASPHALT RESURFACED PCC PAVEMENT, 14"
  - ② MAINTAIN TRAFFIC ON U.S. 45 FROM STAGE 1A
  - ④ ALT A: HOT-MIX ASPHALT BINDER COURSE, N90, IL-19.0, 9" OR ALT B: PORTLAND CEMENT CONCRETE PAVEMENT, 9" (JOINTED)
  - ⑤ PROCESSING LIME MODIFIED SOILS (12" MIN.) (SEE GEOTECHNICAL REPORT FOR DEPTH OF PROPOSED LIME MODIFICATION)
  - ⑨ SUB-BASE GRANULAR MATERIAL TYPE "C" (TO BE OMITTED IF ALT B IS USED)
  - ⑩ ALT A: HOT-MIX ASPHALT SHOULDERS, 8" OR ALT B: PORTLAND CEMENT CONCRETE SHOULDERS, 9"
  - ⑪ AGGREGATE SHOULDERS, TYPE B
  - ⑫ PIPE UNDERDRAINS, 4" (HWY STD. 601001)
  - ⑬ TEMPORARY PAVEMENT MARKING FROM STAGE 1A TO REMAIN IN PLACE
  - ⑮ TEMPORARY  $\phi$  PAVEMENT MARKING (SEE STAGE 3 MOT SHEETS FOR TYPE)
  - ⑯ TEMPORARY PAVEMENT MARKING LINE - 4" (SOLID WHITE)
- REMOVAL
- \* TO BE CONSTRUCTED BEFORE PLACING LANES UNDER TRAFFIC IN STAGE 3




TO BE USED: STA. 680+52.29 TO 689+33.98

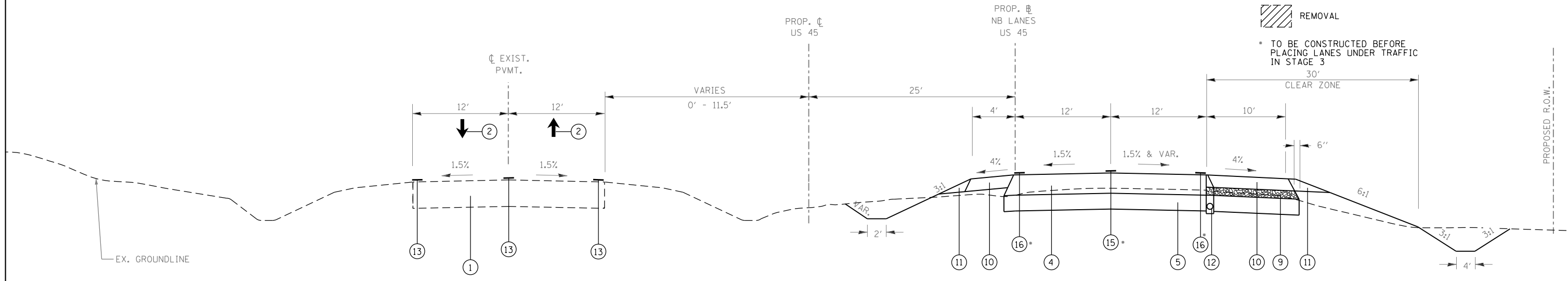
FILE NAME =	USER NAME = bemery	DESIGNED -	REVISED -	<b>STATE OF ILLINOIS DEPARTMENT OF TRANSPORTATION</b>	<b>CONSTRUCTION STAGING PLAN STAGE 2</b>			F.A.P. RTE.	SECTION	COUNTY	TOTAL SHEETS	SHEET NO.				
P:\Projects\2011 Projects\11297 - IDOT US 45 Ph2\CV\CADD Sheets\0978077-sht-Stage2.dgn	PLOT SCALE = 400.0000' / in.	DRAWN -	REVISED -		SCALE: N.T.S.	SHEET	OF	SHEETS	STA.	TO	STA.	332	(29,30)R-1	SALINE	745	261
Default	PLOT DATE = 4/30/2014	CHECKED -	REVISED -													
		DATE -	REVISED -													



**PROPOSED RURAL SUPERELEVATED TYPICAL SECTION**

TO BE USED: STA. 689+33.98 TO 691+91.52

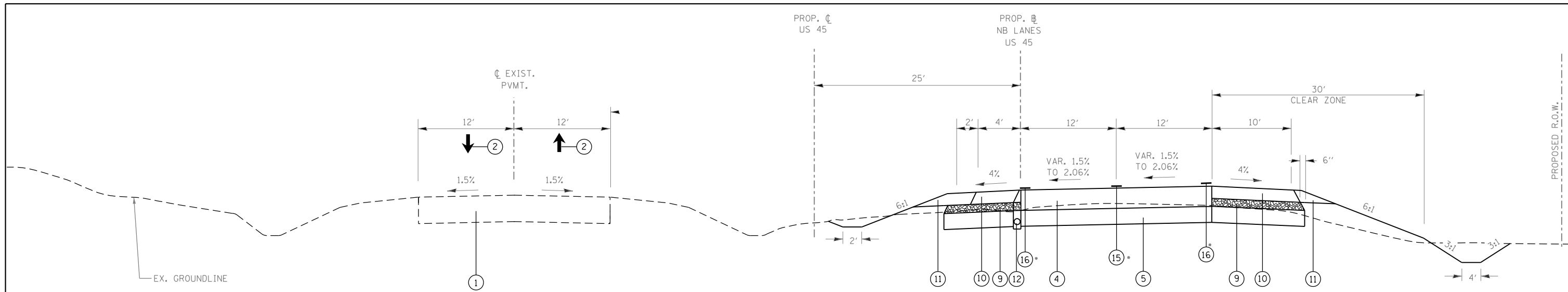
- LEGEND**
- ① EXISTING HOT-MIX ASPHALT RESURFACED PCC PAVEMENT, 14"
  - ② MAINTAIN TRAFFIC ON EXISTING U.S. 45
  - ④ ALT A: HOT-MIX ASPHALT BINDER COURSE, N90, IL-19.0, 9" OR  
ALT B: PORTLAND CEMENT CONCRETE PAVEMENT, 9" (JOINTED)
  - ⑤ PROCESSING LIME MODIFIED SOILS (12" MIN.) (SEE GEOTECHNICAL REPORT FOR DEPTH OF PROPOSED LIME MODIFICATION)
  - ⑨ SUB-BASE GRANULAR MATERIAL TYPE "C" (TO BE OMITTED IF ALT B IS USED)
  - ⑩ ALT A: HOT-MIX ASPHALT SHOULDERS, 8" OR  
ALT B: PORTLAND CEMENT CONCRETE SHOULDERS, 9"
  - ⑪ AGGREGATE SHOULDERS, TYPE B
  - ⑫ PIPE UNDERDRAINS, 4" (HWY STD. 601001)
  - ⑬ TEMPORARY PAVEMENT MARKING FROM STAGE 1A TO REMAIN IN PLACE
  - ⑮ TEMPORARY CL PAVEMENT MARKING (SEE STAGE 3 MOT SHEETS FOR TYPE)
  - ⑯ TEMPORARY PAVEMENT MARKING LINE - 4" (SOLID WHITE)
-  REMOVAL
- \* TO BE CONSTRUCTED BEFORE PLACING LANES UNDER TRAFFIC IN STAGE 3



**PROPOSED RURAL TANGENT TYPICAL SECTION (EX. U.S. 45 ON LEFT)**

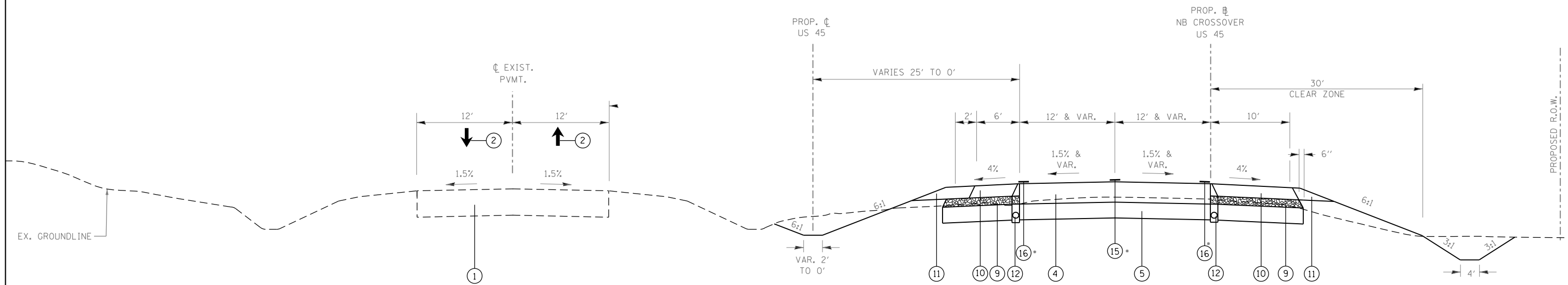
TO BE USED: STA. 691+91.52 TO 693+69.36

FILE NAME =	USER NAME = bemory	DESIGNED -	REVISED -	<b>STATE OF ILLINOIS DEPARTMENT OF TRANSPORTATION</b>	<b>CONSTRUCTION STAGING PLAN STAGE 2</b>			F.A.P. RTE.	SECTION	COUNTY	TOTAL SHEETS	SHEET NO.
P:\Projects\2011 Projects\11297 - IDOT US 45 Ph2\CV\CADD Sheets\0978077-sht-Stage2.dgn	PLOT SCALE = 400.0000' / in.	DRAWN -	REVISED -					332	(29,30)R-1	SALINE	745	262
Default	PLOT DATE = 4/30/2014	CHECKED -	REVISED -		SCALE: N.T.S. SHEET OF SHEETS STA. TO STA.			CONTRACT NO. 78077				
		DATE -	REVISED -		ILLINOIS FED. AID PROJECT							



**PROPOSED RURAL SUPERELEVATED TYPICAL SECTION**  
 TO BE USED: STA. 693+69.36 TO 700+00

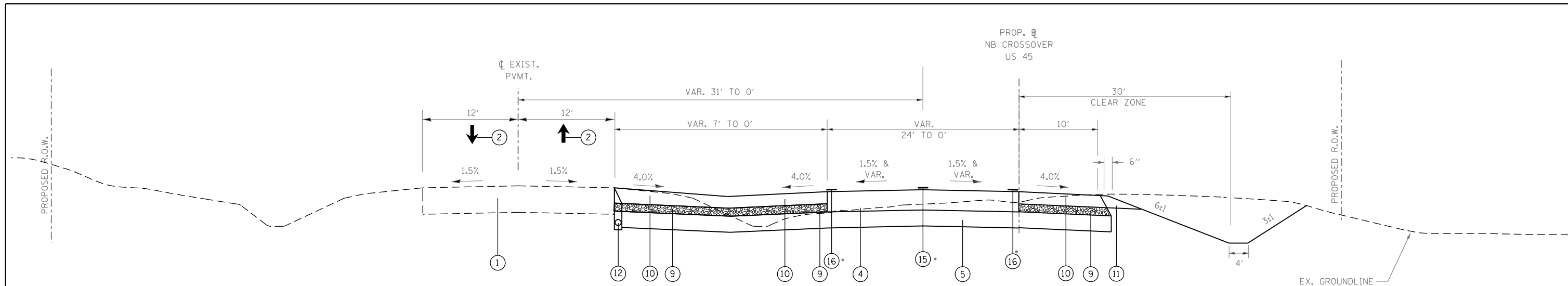
- LEGEND**
- ① EXISTING HOT-MIX ASPHALT RESURFACED PCC PAVEMENT, 14"
  - ② MAINTAIN TRAFFIC ON EXISTING U.S. 45
  - ④ ALT A: HOT-MIX ASPHALT BINDER COURSE, N90, IL-19.0, 9" OR ALT B: PORTLAND CEMENT CONCRETE PAVEMENT, 9" (JOINTED)
  - ⑤ PROCESSING LIME MODIFIED SOILS (12" MIN.) (SEE GEOTECHNICAL REPORT FOR DEPTH OF PROPOSED LIME MODIFICATION)
  - ⑨ SUB-BASE GRANULAR MATERIAL TYPE "C" (TO BE OMITTED IF ALT B IS USED)
  - ⑩ ALT A: HOT-MIX ASPHALT SHOULDERS, 8" OR ALT B: PORTLAND CEMENT CONCRETE SHOULDERS, 9"
  - ⑪ AGGREGATE SHOULDERS, TYPE B
  - ⑫ PIPE UNDERDRAINS, 4" (HWY STD. 601001)
  - ⑮ TEMPORARY  $\phi$  PAVEMENT MARKING (SEE STAGE 3 MOT SHEETS FOR TYPE)
  - ⑯ TEMPORARY PAVEMENT MARKING LINE - 4" (SOLID WHITE)
- \* TO BE CONSTRUCTED BEFORE PLACING LANES UNDER TRAFFIC IN STAGE 3



**PROPOSED RURAL TRANSITION TYPICAL SECTION**  
 TO BE USED: STA. 700+00 TO 705+66.70 ( $\phi$  U.S. 45) = STA. 2700+00 TO 2705+55.12 (NB CROSSOVER)

FILE NAME =	USER NAME = bemory	DESIGNED -	REVISED -	<b>STATE OF ILLINOIS DEPARTMENT OF TRANSPORTATION</b>	<b>CONSTRUCTION STAGING PLAN STAGE 2</b>			F.A.P. RTE.	SECTION	COUNTY	TOTAL SHEETS	SHEET NO.
P:\Projects\2011 Projects\11297 - IDOT US 45 Ph2\CV\CADD Sheets\0978077-sht-Stage2.dgn	DRAWN -	REVISED -	REVISED -					332	(29,30)R-1	SALINE	745	263
Default	PLOT SCALE = 400.0000' / in.	CHECKED -	REVISED -		CONTRACT NO. 78077							
	PLOT DATE = 4/30/2014	DATE -	REVISED -		SCALE: N.T.S.	SHEET OF SHEETS	STA. TO STA.	ILLINOIS FED. AID PROJECT				





**PROPOSED RURAL TRANSITION TYPICAL SECTION**

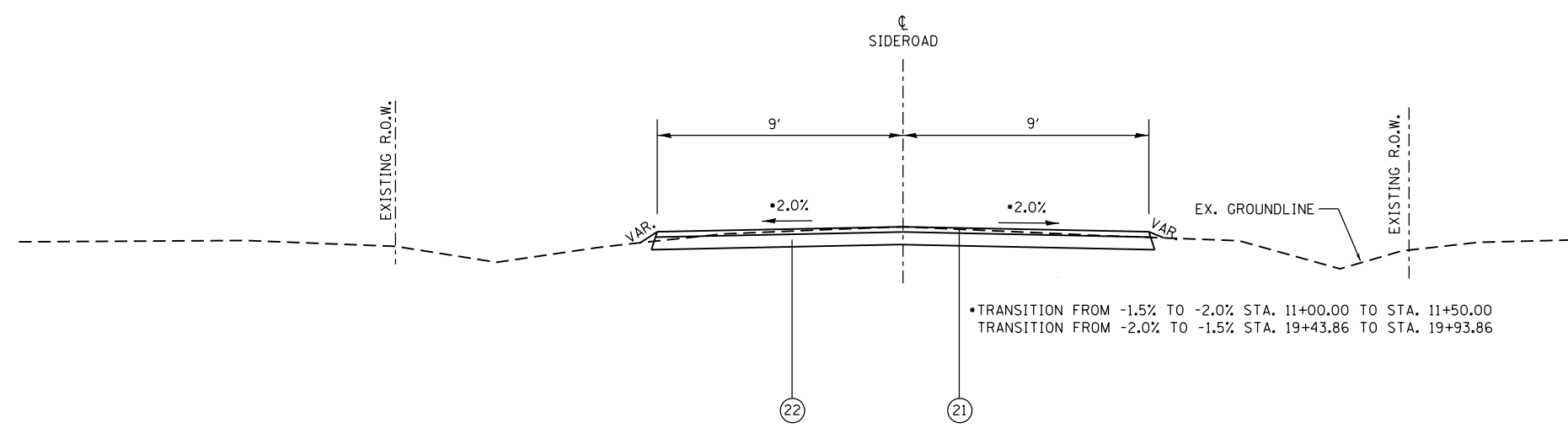
TO BE USED: STA. 705+49.18 TO 710+60.78 (CL U.S. 45) = STA. 2705+55.12 TO 2710+64.21 (NB CROSSOVER)

NOTE: ALT A & ALT B OPTION ENDS AT STATION 710+60.78

**LEGEND**

- ① EXISTING HOT-MIX ASPHALT RESURFACED  
PCC PAVEMENT, 14"
- ② MAINTAIN TRAFFIC ON EXISTING U.S. 45
- ④ ALT A: HOT-MIX ASPHALT BINDER COURSE, N90, IL-19.0, 9"  
OR  
ALT B: PORTLAND CEMENT CONCRETE PAVEMENT, 9" (JOINTED)
- ⑤ PROCESSING LIME MODIFIED SOILS (12" MIN.)  
(SEE GEOTECHNICAL REPORT FOR DEPTH OF PROPOSED  
LIME MODIFICATION)
- ⑨ SUB-BASE GRANULAR MATERIAL TYPE "C"  
(TO BE OMITTED IF ALT B IS USED)
- ⑩ ALT A: HOT-MIX ASPHALT SHOULDERS, 8"  
OR  
ALT B: PORTLAND CEMENT CONCRETE SHOULDERS, 9"
- ⑪ AGGREGATE SHOULDERS, TYPE B
- ⑫ PIPE UNDERDRAINS, 4" (HWY STD. 601001)
- ⑮ TEMPORARY CL PAVEMENT MARKING (SEE  
STAGE 3 MOT SHEETS FOR TYPE)
- ⑯ TEMPORARY PAVEMENT MARKING LINE - 4" (SOLID WHITE)
- ⑰ HOT-MIX ASPHALT SURFACE COURSE, MIX C, N90, 2"
- ⑳ AGGREGATE BASE COURSE TYPE A, 9"

\* TO BE CONSTRUCTED BEFORE  
PLACING LANES UNDER TRAFFIC  
IN STAGE 3

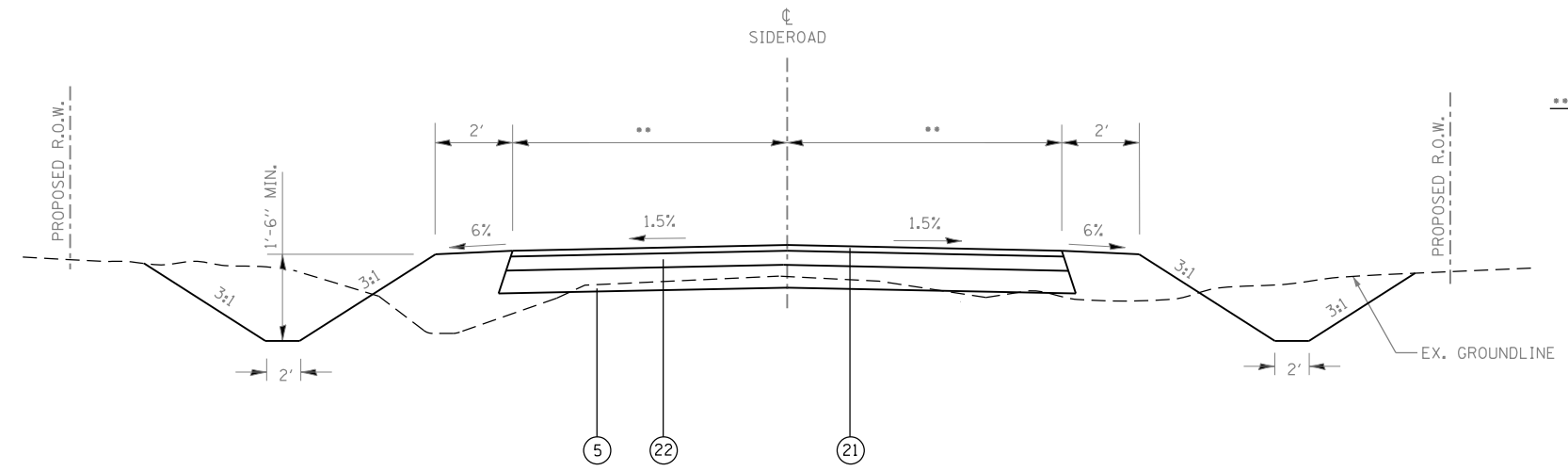


**PROPOSED RURAL SIDEROAD TANGENT TYPICAL SECTION**

GANDERTOWN RD. STA. 11+00.00 TO STA. 19+93.86

FILE NAME =	USER NAME = bemory	DESIGNED -	REVISED -	<b>STATE OF ILLINOIS DEPARTMENT OF TRANSPORTATION</b>	<b>CONSTRUCTION STAGING PLAN STAGE 2</b>				F.A.P. RTE.	SECTION	COUNTY	TOTAL SHEETS	SHEET NO.
P:\Projects\2011 Projects\11297 - IDOT US 45 Ph2\CV\CADD Sheets\0978077-sht-Stage2.dgn		DRAWN -	REVISED -		332	(29,30)R-1	SALINE	745	264				
Default	PLOT SCALE = 400.0000' / in.	CHECKED -	REVISED -		SCALE: N.T.S. SHEET OF SHEETS STA. TO STA.				CONTRACT NO. 78077				
	PLOT DATE = 4/30/2014	DATE -	REVISED -		ILLINOIS FED. AID PROJECT								

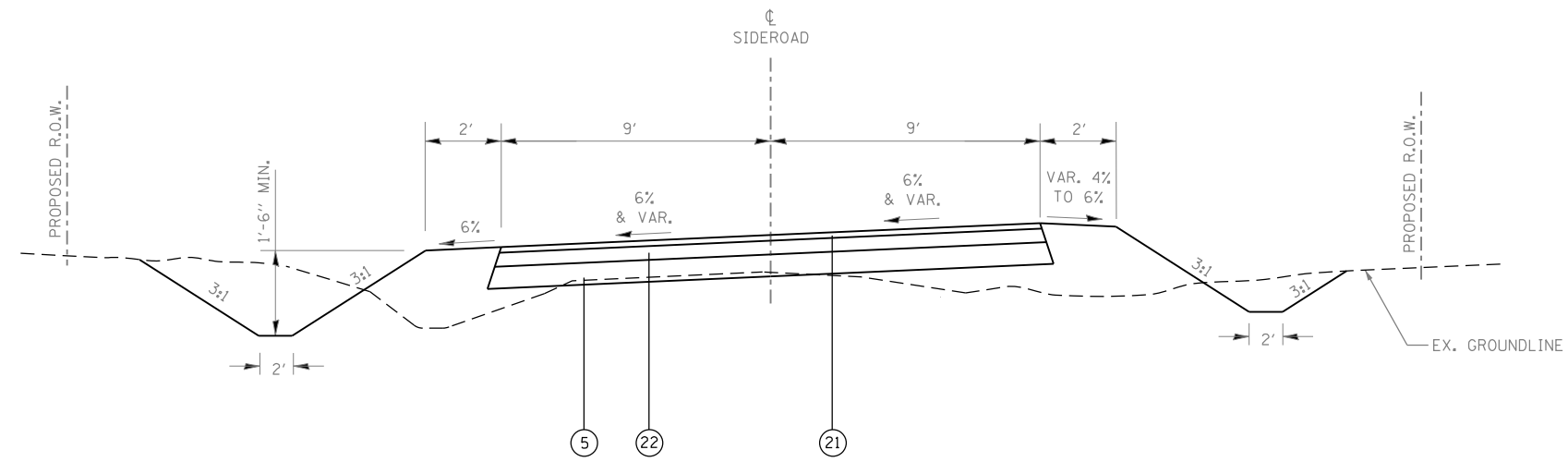
TO BE USED: NORTH COOK RD. STA. 10+49.97 TO 11+36.58  
 VANGAMPLER RD. STA. 10+49.00 TO 10+98.99  
 STA. 18+33.64 TO 18+65.63  
 FLANDERS RD. STA. 10+49.00 TO 11+01.50  
 COTTONWOOD RD. STA. 10+49.09 TO 10+79.74  
 STA. 19+61.91 TO 19+84.41



\*\* PAVEMENT LANE WIDTHS  
 9' - VANGAMPLER RD.  
 9' - FLANDERS RD.  
 9' - COTTONWOOD RD.  
 11' - COOK RD. (NORTH)

PROPOSED RURAL SIDEROAD TANGENT TYPICAL SECTION

TO BE USED: VANGAMPLER RD. STA. 10+98.99 TO 15+26.89  
 FLANDERS RD. STA. 11+01.50 TO 11+70.51  
 COTTONWOOD RD. STA. 10+79.74 TO 15+98.59



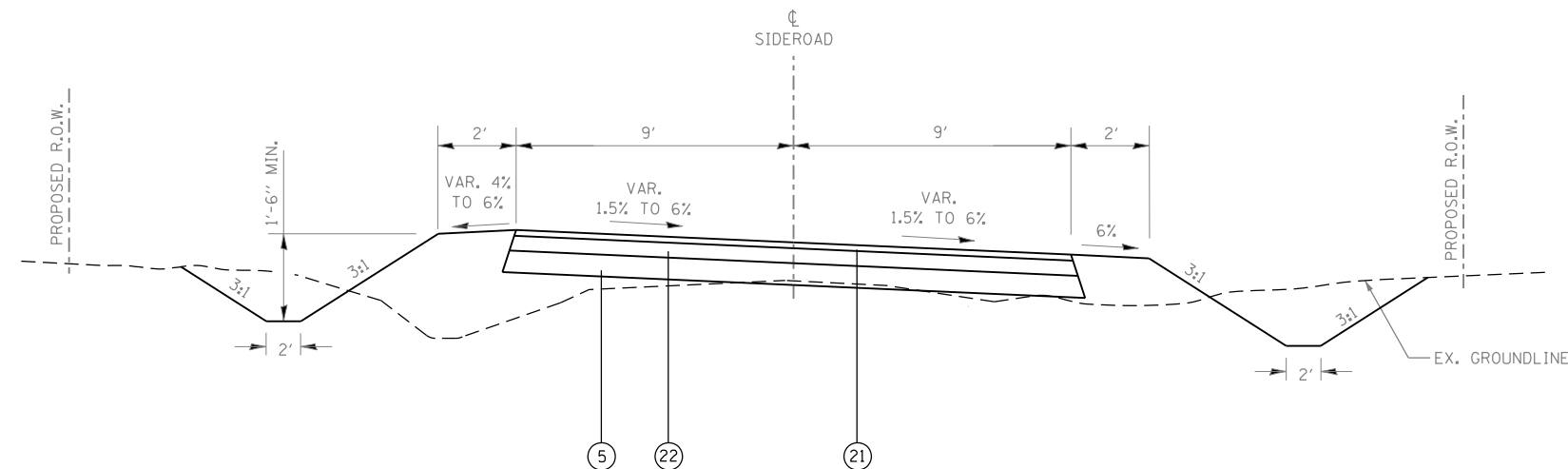
LEGEND

- ⑤ PROCESSING LIME MODIFIED SOILS (12" MIN.)  
(SEE GEOTECHNICAL REPORT FOR DEPTH OF PROPOSED LIME MODIFICATION)
- ②① HOT-MIX ASPHALT SURFACE COURSE, MIX C, N90, 2"
- ②② AGGEGATE BASE COURSE TYPE A, 9"
- REMOVAL

PROPOSED RURAL SIDEROAD SUPERELEVATED TYPICAL SECTION

NOTE: FOR SUPERELEVATION TRANSITION  
 SEE SUPERELEVATION SCHEDULE

TO BE USED: VANGAMPLER RD. STA. 15+26.89 TO 18+33.64  
 COTTONWOOD RD. STA. 15+98.59 TO 19+61.91  
 GANDERTOWN RD. STA. 19+93.86 TO 25+90.06



PROPOSED RURAL SIDEROAD SUPERELEVATED TYPICAL SECTION

NOTE: FOR SUPERELEVATION TRANSITION  
 SEE SUPERELEVATION SCHEDULE

FILE NAME =	USER NAME = bemory	DESIGNED -	REVISED -
P:\Projects\2011 Projects\11297 - IDOT US 5 Ph2\CV\CADD Sheets\0978077-sht-Stage2.dgn		DRAWN -	REVISED -
Default	PLOT SCALE = 400.0000' / in.	CHECKED -	REVISED -
	PLOT DATE = 4/30/2014	DATE -	REVISED -

STATE OF ILLINOIS  
 DEPARTMENT OF TRANSPORTATION

CONSTRUCTION STAGING PLAN  
 STAGE 2

SCALE: N.T.S. SHEET OF SHEETS STA. TO STA.

F.A.P. RTE.	SECTION	COUNTY	TOTAL SHEETS	SHEET NO.
332	(29,30)R-1	SALINE	745	265
CONTRACT NO. 78077				
ILLINOIS FED. AID PROJECT				

**MAINTENANCE OF TRAFFIC STAGE 2 (THIS SHEET)**

**SEQUENCE OF CONSTRUCTION**

1. BUILDING REMOVAL
2. REMOVE EXISTING U.S. 45
3. CONSTRUCT PROPOSED PERMANENT U.S. 45 EMBANKMENT AND PAVEMENT
4. CONSTRUCT PROPOSED PERMANENT S. COOK RD. INTERSECTION
5. CONSTRUCT PROPOSED PERMANENT GANDERTOWN RD EMBANKMENT AND PAVEMENT

**TRAFFIC PLACEMENT**

1. MAINTAIN TRAFFIC ON U.S. 45 PAVEMENT FROM STAGE 1A
2. ALL SIDEROADS SHALL REMAIN OPEN AND SHALL BE CONSTRUCTED UNDER TRAFFIC
3. ALL ENTRANCES SHALL REMAIN OPEN AND SHALL BE CONSTRUCTED UNDER TRAFFIC

**TRAFFIC CONTROL STANDARDS**

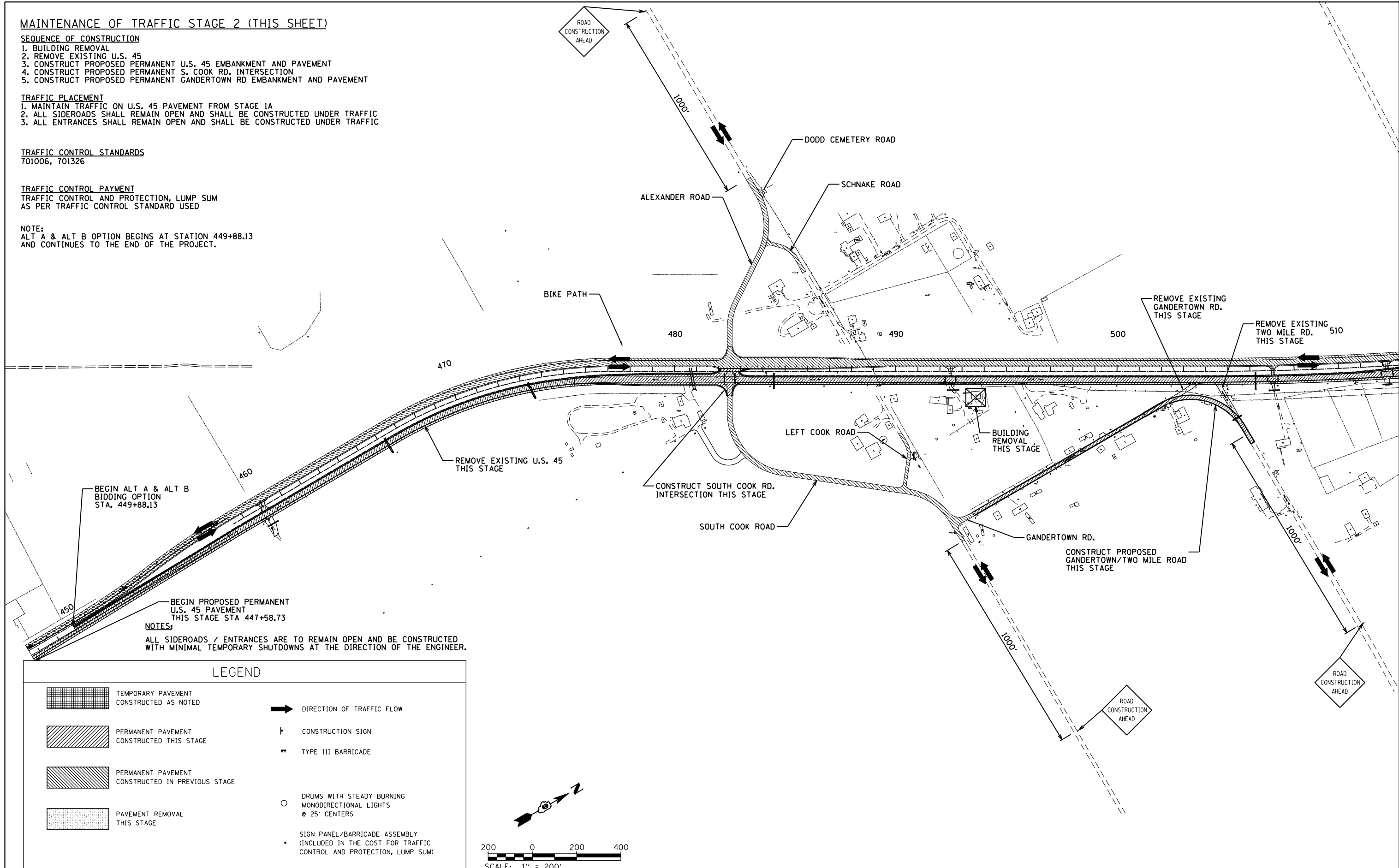
701006, 701326

**TRAFFIC CONTROL PAYMENT**

TRAFFIC CONTROL AND PROTECTION, LUMP SUM  
AS PER TRAFFIC CONTROL STANDARD USED

**NOTE:**

ALT A & ALT B OPTION BEGINS AT STATION 449+88.13  
AND CONTINUES TO THE END OF THE PROJECT.

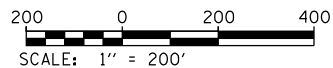


**NOTES:**

ALL SIDEROADS / ENTRANCES ARE TO REMAIN OPEN AND BE CONSTRUCTED WITH MINIMAL TEMPORARY SHUTDOWNS AT THE DIRECTION OF THE ENGINEER.

**LEGEND**

- TEMPORARY PAVEMENT CONSTRUCTED AS NOTED
- PERMANENT PAVEMENT CONSTRUCTED THIS STAGE
- PERMANENT PAVEMENT CONSTRUCTED IN PREVIOUS STAGE
- PAVEMENT REMOVAL THIS STAGE
- DIRECTION OF TRAFFIC FLOW
- CONSTRUCTION SIGN
- TYPE III BARRICADE
- DRUMS WITH STEADY BURNING MONODIRECTIONAL LIGHTS @ 25' CENTERS
- SIGN PANEL/BARRICADE ASSEMBLY (INCLUDED IN THE COST FOR TRAFFIC CONTROL AND PROTECTION, LUMP SUM)



FILE NAME =	USER NAME = bemory	DESIGNED -	REVISED -
P:\Projects\2011 Projects\11297 - IDOT US 45 Ph2\CV\CADD Sheets\0978077-sht-Stage2.dgn		DRAWN -	REVISED -
Default	PLOT SCALE = 400.0000' / in.	CHECKED -	REVISED -
	PLOT DATE = 4/30/2014	DATE -	REVISED -

**STATE OF ILLINOIS  
DEPARTMENT OF TRANSPORTATION**

**CONSTRUCTION STAGING PLAN  
STAGE 2**

SCALE: 1" = 200' SHEET OF SHEETS STA. 447+58.73 TO STA. 510+00.00

F.A.P. RTE.	SECTION	COUNTY	TOTAL SHEETS	SHEET NO.
332	(29,30)R-1	SALINE	745	266
CONTRACT NO. 78077				
ILLINOIS FED. AID PROJECT				

**MAINTENANCE OF TRAFFIC STAGE 2 (THIS SHEET)**

**SEQUENCE OF CONSTRUCTION**

1. REMOVE EXISTING U.S. 45 PAVEMENT
2. CONSTRUCT PROPOSED PERMANENT U.S. 45 EMBANKMENT AND PAVEMENT
3. CONSTRUCT PROPOSED PERMANENT N. COOK RD. EMBANKMENT AND PAVEMENT

**TRAFFIC PLACEMENT**

1. MAINTAIN TRAFFIC ON U.S. 45 PAVEMENT FROM STAGE 1A
2. ALL SIDEROADS SHALL REMAIN OPEN AND SHALL BE CONSTRUCTED UNDER TRAFFIC
3. ALL ENTRANCES SHALL REMAIN OPEN AND SHALL BE CONSTRUCTED UNDER TRAFFIC

**TRAFFIC CONTROL STANDARDS**

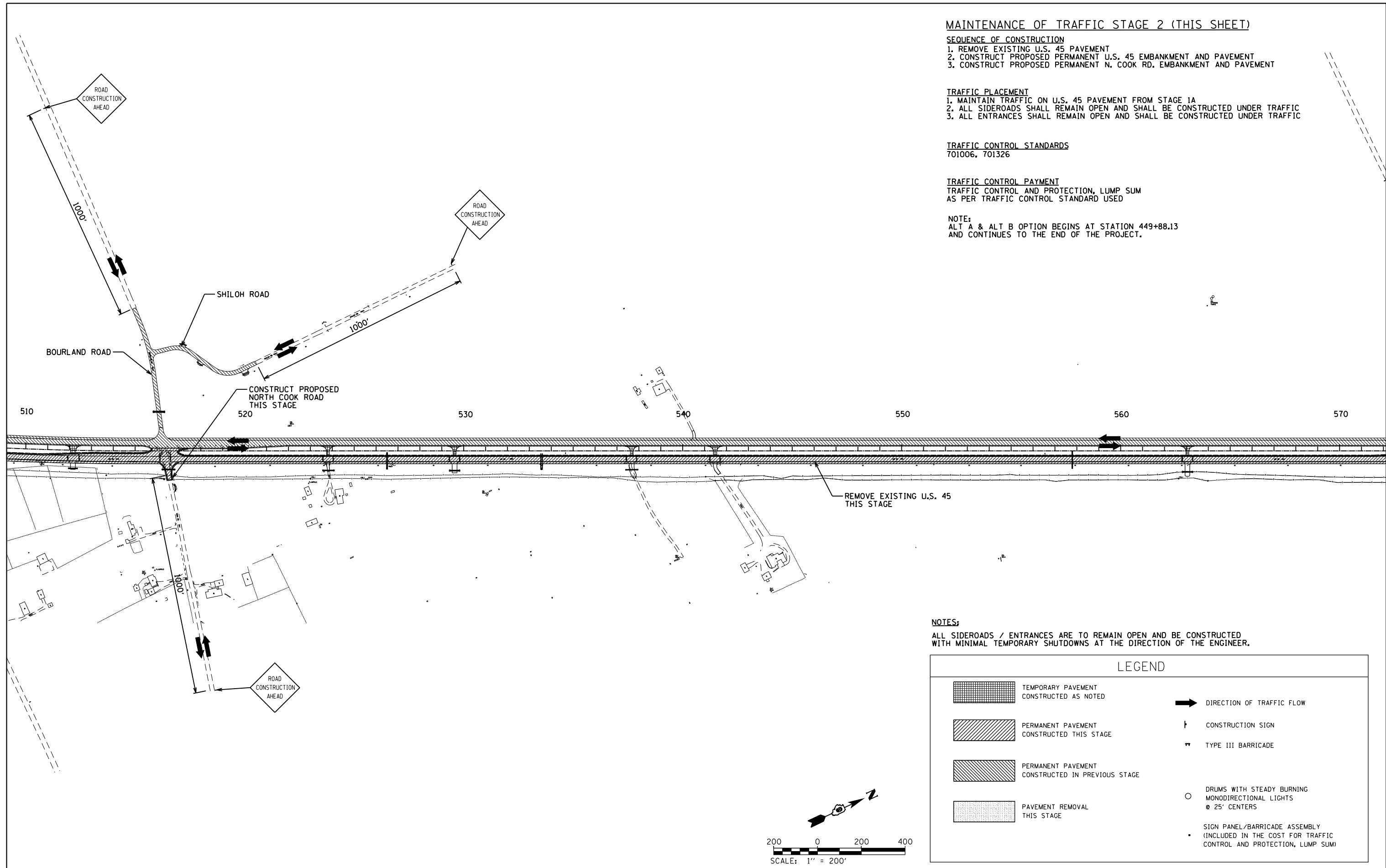
701006, 701326

**TRAFFIC CONTROL PAYMENT**

TRAFFIC CONTROL AND PROTECTION, LUMP SUM  
AS PER TRAFFIC CONTROL STANDARD USED

**NOTE:**

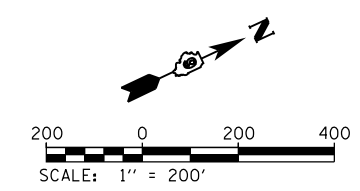
ALT A & ALT B OPTION BEGINS AT STATION 449+88.13  
AND CONTINUES TO THE END OF THE PROJECT.



**NOTES:**

ALL SIDEROADS / ENTRANCES ARE TO REMAIN OPEN AND BE CONSTRUCTED WITH MINIMAL TEMPORARY SHUTDOWNS AT THE DIRECTION OF THE ENGINEER.

LEGEND	
	TEMPORARY PAVEMENT CONSTRUCTED AS NOTED
	PERMANENT PAVEMENT CONSTRUCTED THIS STAGE
	PERMANENT PAVEMENT CONSTRUCTED IN PREVIOUS STAGE
	PAVEMENT REMOVAL THIS STAGE
	DIRECTION OF TRAFFIC FLOW
	CONSTRUCTION SIGN
	TYPE III BARRICADE
	DRUMS WITH STEADY BURNING MONODIRECTIONAL LIGHTS 25' CENTERS
	SIGN PANEL/BARRICADE ASSEMBLY (INCLUDED IN THE COST FOR TRAFFIC CONTROL AND PROTECTION, LUMP SUM)

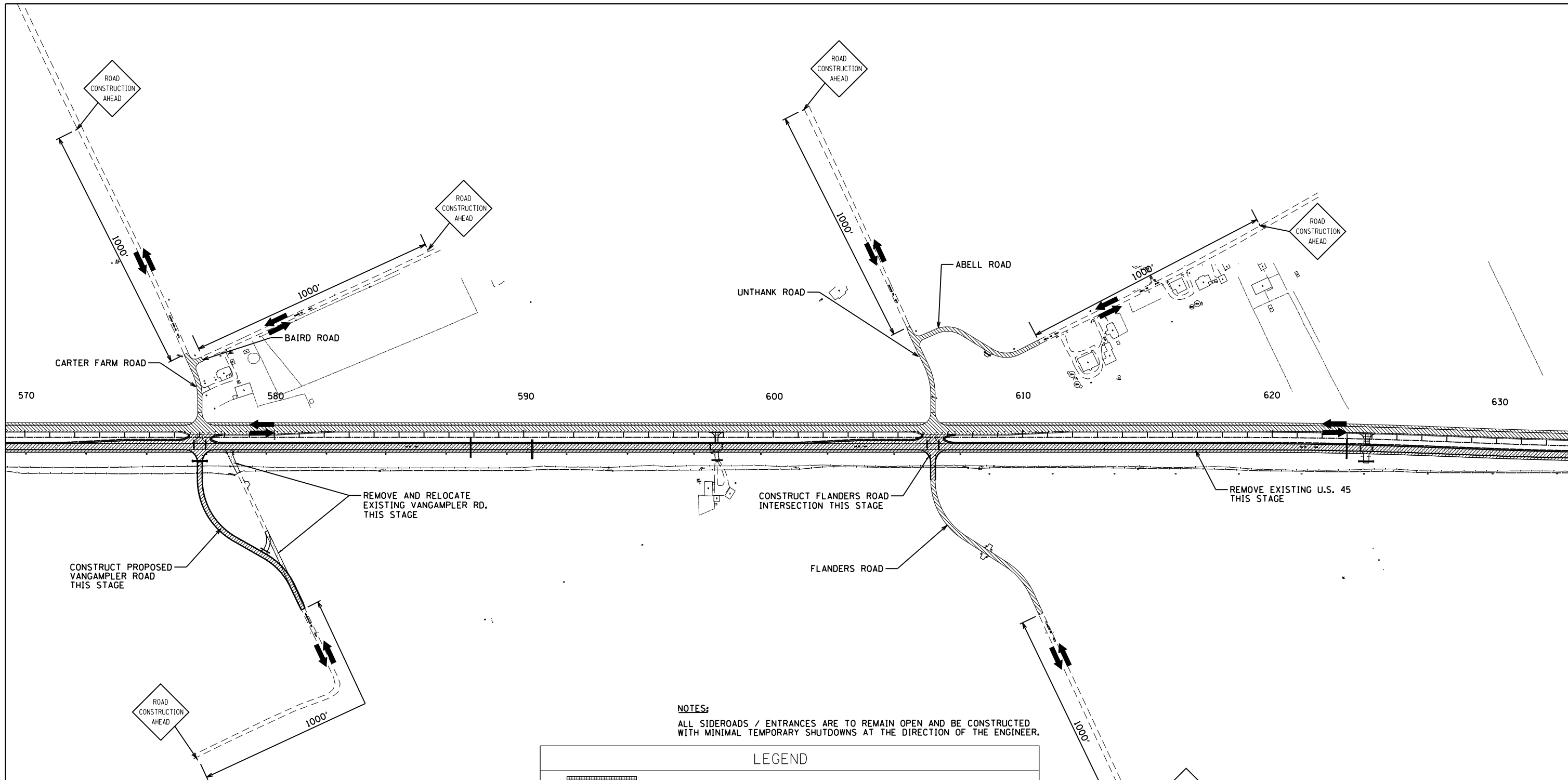


FILE NAME =	USER NAME = bemory	DESIGNED -	REVISED -
P:\Projects\2011 Projects\11297 - IDOT US 45 Ph2\CV\CADD Sheets\0978077-sht-Stage2.dgn		DRAWN -	REVISED -
Default	PLOT SCALE = 400.0000' / in.	CHECKED -	REVISED -
	PLOT DATE = 4/30/2014	DATE -	REVISED -

**STATE OF ILLINOIS  
DEPARTMENT OF TRANSPORTATION**

<b>CONSTRUCTION STAGING PLAN</b>			
<b>STAGE 2</b>			
SCALE: 1" = 200'	SHEET	OF SHEETS	STA. 510+00.00 TO STA. 570+00.00

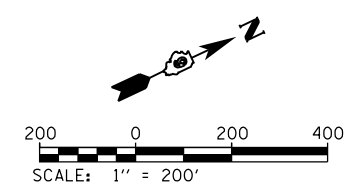
F.A.P. RTE.	SECTION	COUNTY	TOTAL SHEETS	SHEET NO.
332	(29,30)R-1	SALINE	745	267
<b>CONTRACT NO. 78077</b>				
ILLINOIS FED. AID PROJECT				



**NOTES:**  
 ALL SIDEROADS / ENTRANCES ARE TO REMAIN OPEN AND BE CONSTRUCTED WITH MINIMAL TEMPORARY SHUTDOWNS AT THE DIRECTION OF THE ENGINEER.

**LEGEND**

	TEMPORARY PAVEMENT CONSTRUCTED AS NOTED		DIRECTION OF TRAFFIC FLOW
	PERMANENT PAVEMENT CONSTRUCTED THIS STAGE		CONSTRUCTION SIGN
	PERMANENT PAVEMENT CONSTRUCTED IN PREVIOUS STAGE		TYPE III BARRICADE
	PAVEMENT REMOVAL THIS STAGE		DRUMS WITH STEADY BURNING MONODIRECTIONAL LIGHTS @ 25' CENTERS
			SIGN PANEL/BARRICADE ASSEMBLY (INCLUDED IN THE COST FOR TRAFFIC CONTROL AND PROTECTION, LUMP SUM)



**MAINTENANCE OF TRAFFIC STAGE 2 (THIS SHEET)**

- SEQUENCE OF CONSTRUCTION**
1. REMOVE EXISTING U.S. PAVEMENT
  2. CONSTRUCT PROPOSED PERMANENT U.S. 45 EMBANKMENT AND PAVEMENT
  3. CONSTRUCT PROPOSED PERMANENT VANGAMPLER RD. EMBANKMENT AND PAVEMENT
  4. CONSTRUCT PROPOSED PERMANENT FLANDERS RD. INTERSECTION

- TRAFFIC PLACEMENT**
1. MAINTAIN TRAFFIC ON U.S. 45 PAVEMENT FROM STAGE 1A
  2. ALL SIDEROADS SHALL REMAIN OPEN AND SHALL BE CONSTRUCTED UNDER TRAFFIC
  3. ALL ENTRANCES SHALL REMAIN OPEN AND SHALL BE CONSTRUCTED UNDER TRAFFIC

**TRAFFIC CONTROL STANDARDS**  
 701006, 701326

**TRAFFIC CONTROL PAYMENT**  
 TRAFFIC CONTROL AND PROTECTION, LUMP SUM  
 AS PER TRAFFIC CONTROL STANDARD USED

FILE NAME =	USER NAME = bemory	DESIGNED -	REVISED -
P:\Projects\2011 Projects\11297 - IDOT US 45 Ph2\CV\CADD Sheets\0978077-sht-Stage2.dgn		DRAWN -	REVISED -
Default	PLOT SCALE = 400.0000' / in.	CHECKED -	REVISED -
	PLOT DATE = 4/30/2014	DATE -	REVISED -

**STATE OF ILLINOIS  
 DEPARTMENT OF TRANSPORTATION**

<b>CONSTRUCTION STAGING PLAN STAGE 2</b>			
SCALE: 1" = 200'	SHEET	OF	SHEETS
			STA. 570+00.00 TO STA. 630+00.00

F.A.P. RTE.	SECTION	COUNTY	TOTAL SHEETS	SHEET NO.
332	(29,30)R-1	SALINE	745	268
CONTRACT NO. 78077				
ILLINOIS FED. AID PROJECT				

**MAINTENANCE OF TRAFFIC STAGE 2 (THIS SHEET)**

**SEQUENCE OF CONSTRUCTION**

1. CONSTRUCT PROPOSED PERMANENT U.S. 45 EMBANKMENT AND PAVEMENT
2. CONSTRUCT PROPOSED TEMPORARY TRANSITION #1
3. CONSTRUCT PROPOSED PERMANENT GARNER RD. EMBANKMENT AND PAVEMENT

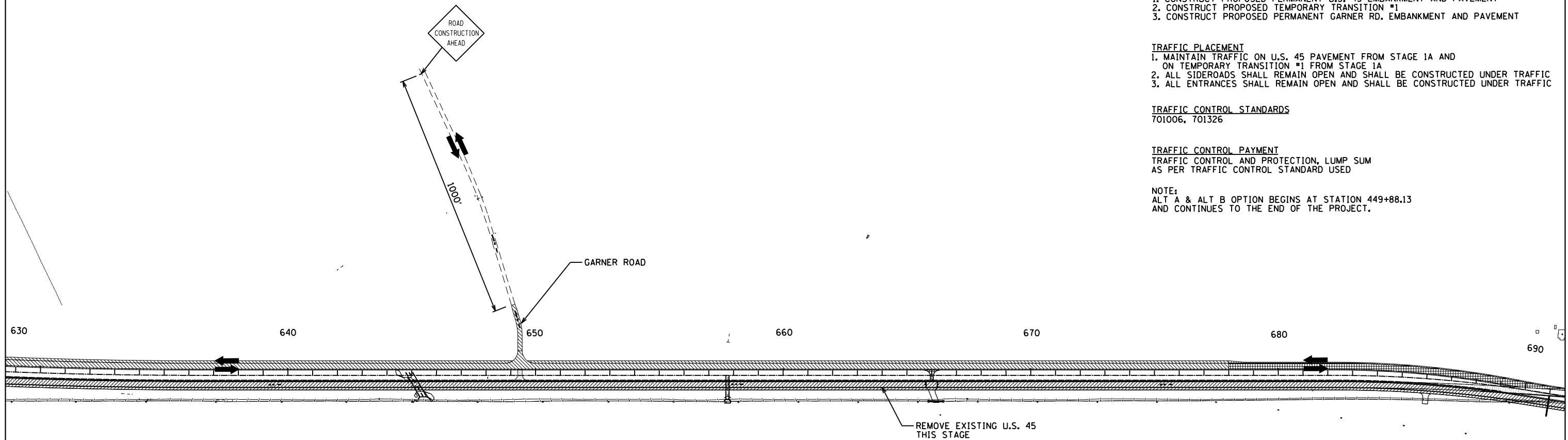
**TRAFFIC PLACEMENT**

1. MAINTAIN TRAFFIC ON U.S. 45 PAVEMENT FROM STAGE 1A AND ON TEMPORARY TRANSITION #1 FROM STAGE 1A
2. ALL SIDEROADS SHALL REMAIN OPEN AND SHALL BE CONSTRUCTED UNDER TRAFFIC
3. ALL ENTRANCES SHALL REMAIN OPEN AND SHALL BE CONSTRUCTED UNDER TRAFFIC

**TRAFFIC CONTROL STANDARDS**  
701006, 701326

**TRAFFIC CONTROL PAYMENT**  
TRAFFIC CONTROL AND PROTECTION, LUMP SUM  
AS PER TRAFFIC CONTROL STANDARD USED

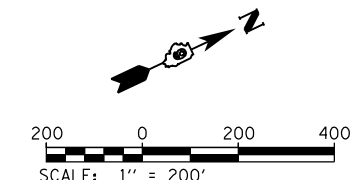
**NOTE:**  
ALT A & ALT B OPTION BEGINS AT STATION 449+88.13  
AND CONTINUES TO THE END OF THE PROJECT.



**NOTES:**

ALL SIDEROADS / ENTRANCES ARE TO REMAIN OPEN AND BE CONSTRUCTED WITH MINIMAL TEMPORARY SHUTDOWNS AT THE DIRECTION OF THE ENGINEER.

LEGEND	
	TEMPORARY PAVEMENT CONSTRUCTED AS NOTED
	PERMANENT PAVEMENT CONSTRUCTED THIS STAGE
	PERMANENT PAVEMENT CONSTRUCTED IN PREVIOUS STAGE
	PAVEMENT REMOVAL THIS STAGE
	DIRECTION OF TRAFFIC FLOW
	CONSTRUCTION SIGN
	TYPE III BARRICADE
	DRUMS WITH STEADY BURNING MONODIRECTIONAL LIGHTS @ 25' CENTERS
	SIGN PANEL/BARRICADE ASSEMBLY (INCLUDED IN THE COST FOR TRAFFIC CONTROL AND PROTECTION, LUMP SUM)



FILE NAME =	USER NAME = bemory	DESIGNED -	REVISED -
P:\Projects\2011 Projects\11297 - IDOT US 45 Ph2\CV\CADD Sheets\0978077-sht-Stage2.dgn		DRAWN -	REVISED -
Default	PLOT SCALE = 400.0000' / in.	CHECKED -	REVISED -
	PLOT DATE = 4/30/2014	DATE -	REVISED -

**STATE OF ILLINOIS  
DEPARTMENT OF TRANSPORTATION**

**CONSTRUCTION STAGING PLAN  
STAGE 2**

SCALE: 1" = 200' SHEET OF SHEETS STA. 630+00.00 TO STA. 690+00.00

F.A.P. RTE.	SECTION	COUNTY	TOTAL SHEETS	SHEET NO.
332	(29,30)R-1	SALINE	745	269
				<b>CONTRACT NO. 78077</b>
ILLINOIS FED. AID PROJECT				

**MAINTENANCE OF TRAFFIC STAGE 2 (THIS SHEET)**

**SEQUENCE OF CONSTRUCTION**

1. CONSTRUCT PROPOSED U.S. 45 EMBANKMENT AND PAVEMENT
2. CONSTRUCT PROPOSED TEXAS CITY TRANSITION 1 EMBANKMENT AND PAVEMENT

**TRAFFIC PLACEMENT**

1. MAINTAIN TRAFFIC ON TEMPORARY TRANSITION #1 FROM STAGE 1A AND ON EXISTING U.S. 45
2. MAINTAIN TRAFFIC ON EXISTING SIDEROADS

**TRAFFIC CONTROL STANDARDS**

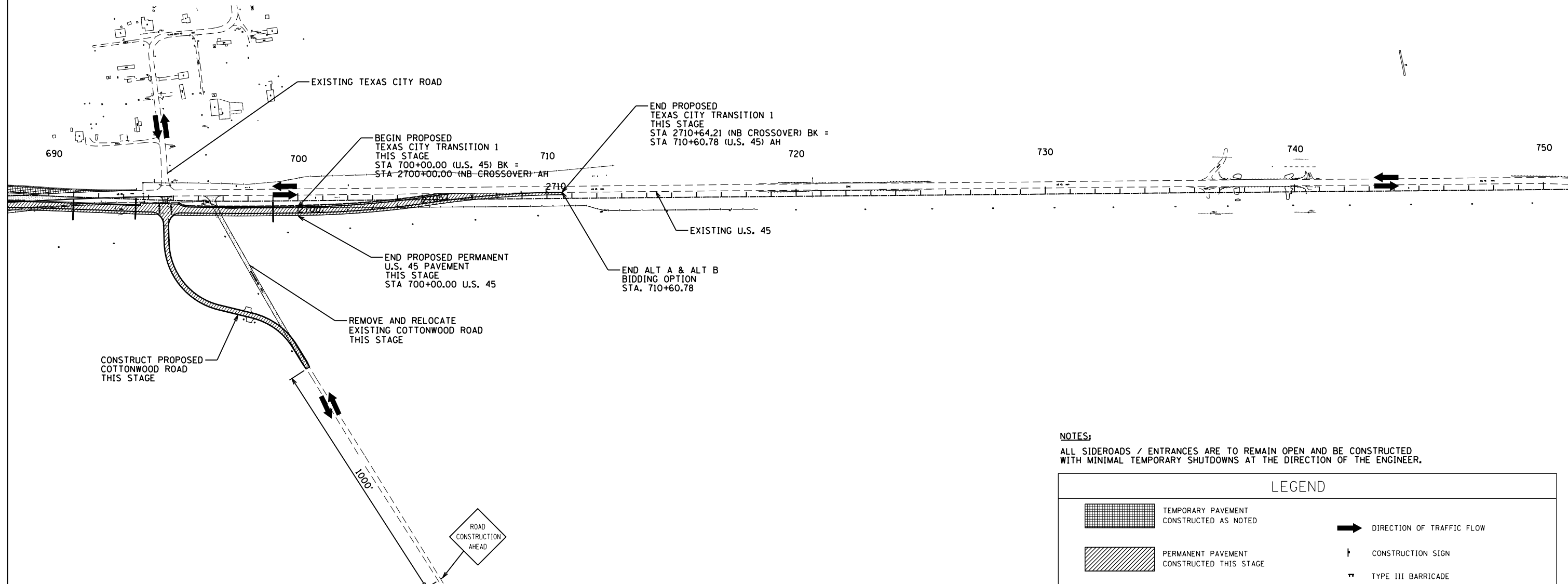
701006, 701326

**TRAFFIC CONTROL PAYMENT**

TRAFFIC CONTROL AND PROTECTION, LUMP SUM AS PER TRAFFIC CONTROL STANDARD USED

**NOTE:**

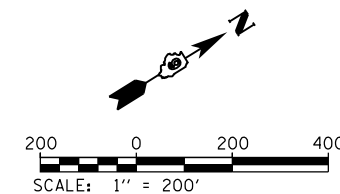
ALT A & ALT B OPTION BEGINS AT STATION 449+88.13 AND CONTINUES TO THE END OF THE PROJECT.



**NOTES:**

ALL SIDEROADS / ENTRANCES ARE TO REMAIN OPEN AND BE CONSTRUCTED WITH MINIMAL TEMPORARY SHUTDOWNS AT THE DIRECTION OF THE ENGINEER.

LEGEND	
	TEMPORARY PAVEMENT CONSTRUCTED AS NOTED
	PERMANENT PAVEMENT CONSTRUCTED THIS STAGE
	PERMANENT PAVEMENT CONSTRUCTED IN PREVIOUS STAGE
	PAVEMENT REMOVAL THIS STAGE
	DIRECTION OF TRAFFIC FLOW
	CONSTRUCTION SIGN
	TYPE III BARRICADE
	DRUMS WITH STEADY BURNING MONODIRECTIONAL LIGHTS @ 25' CENTERS
	SIGN PANEL/BARRICADE ASSEMBLY (INCLUDED IN THE COST FOR TRAFFIC CONTROL AND PROTECTION, LUMP SUM)



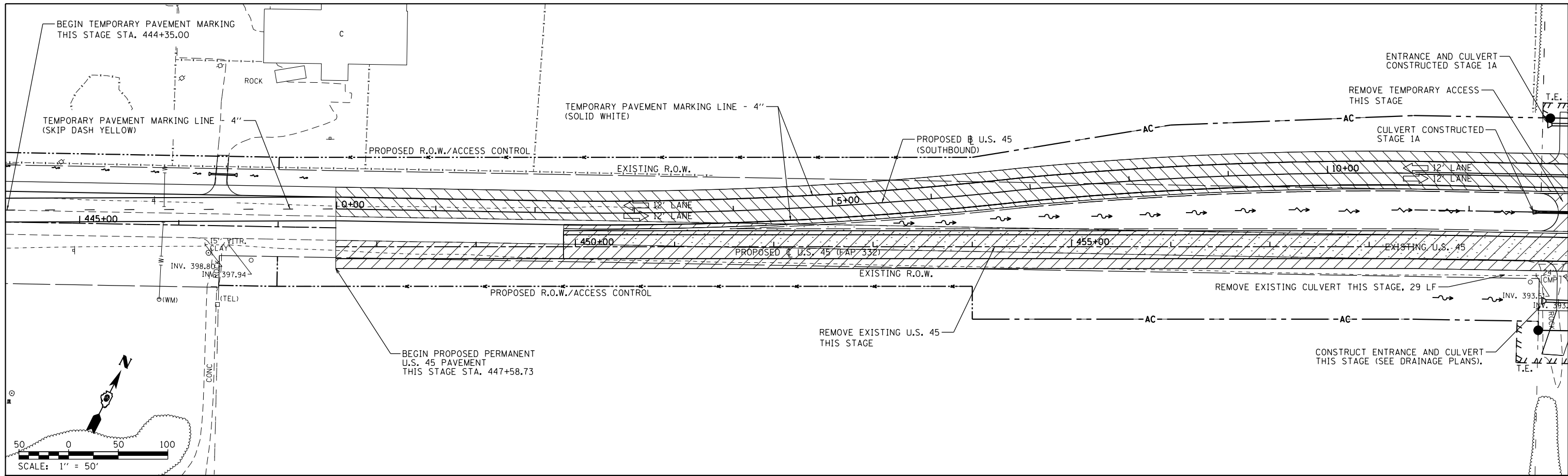
FILE NAME =	USER NAME = bemory	DESIGNED -	REVISED -
P:\Projects\2011 Projects\11297 - IDOT US 45 Ph2\CV\CADD Sheets\0978077-sht-Stage2.dgn		DRAWN -	REVISED -
Default	PLOT SCALE = 400.0000' / in.	CHECKED -	REVISED -
	PLOT DATE = 4/30/2014	DATE -	REVISED -

**STATE OF ILLINOIS  
DEPARTMENT OF TRANSPORTATION**

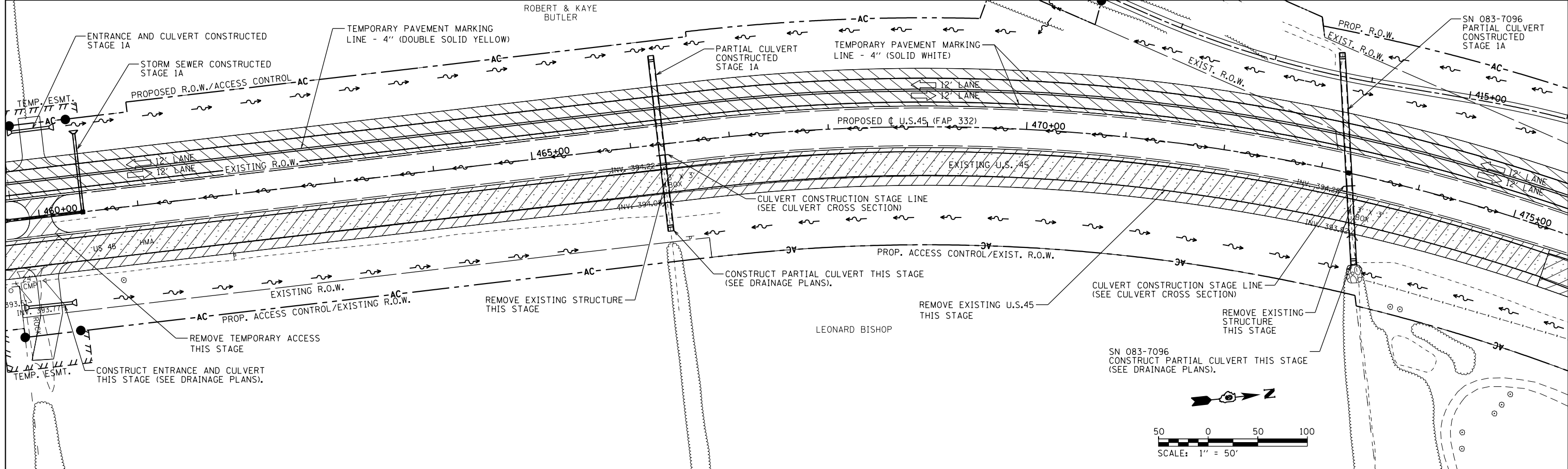
**CONSTRUCTION STAGING PLAN  
STAGE 2**

SCALE: 1" = 200' SHEET OF SHEETS STA. 690+00.00 TO STA. 750+00.00

F.A.P. RTE.	SECTION	COUNTY	TOTAL SHEETS	SHEET NO.
332	(29,30)R-1	SALINE	745	270
<b>CONTRACT NO. 78077</b>				
ILLINOIS FED. AID PROJECT				

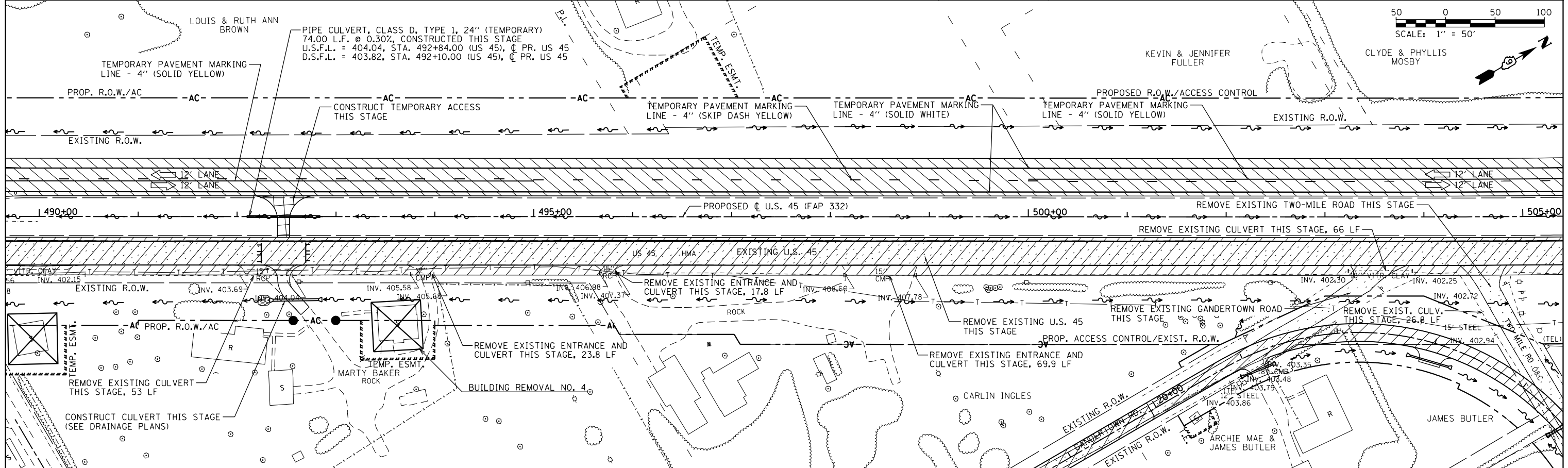
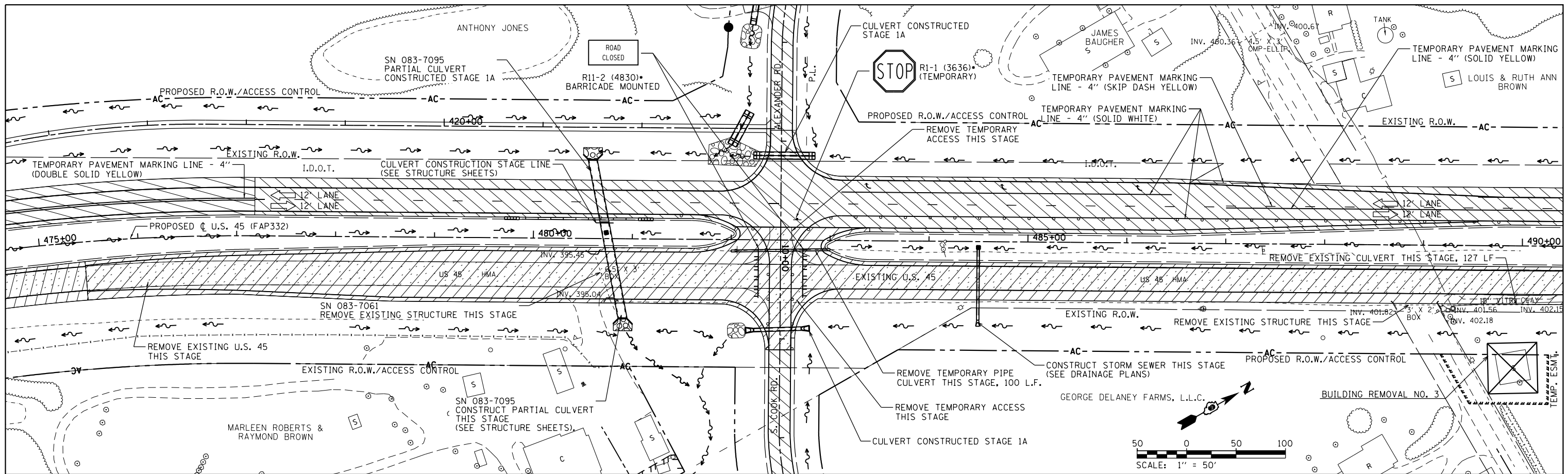


TEMPORARY PAVEMENT CONSTRUCTED AS NOTED	PERMANENT PAVEMENT CONSTRUCTED THIS STAGE	PERMANENT PAVEMENT CONSTRUCTED IN PREVIOUS STAGE	ROADWAY REMOVAL THIS STAGE	DIRECTION OF TRAFFIC FLOW	TYPE III BARRICADE	TEMPORARY FLOW ARROW	DRUMS WITH STEADY BURNING MONODIRECTIONAL LIGHTS @ 25' CENTERS	SIGN PANEL/BARRICADE ASSEMBLY (INCLUDED IN THE COST FOR TRAFFIC CONTROL AND PROTECTION, LUMP SUM)
				CONSTRUCTION SIGN				

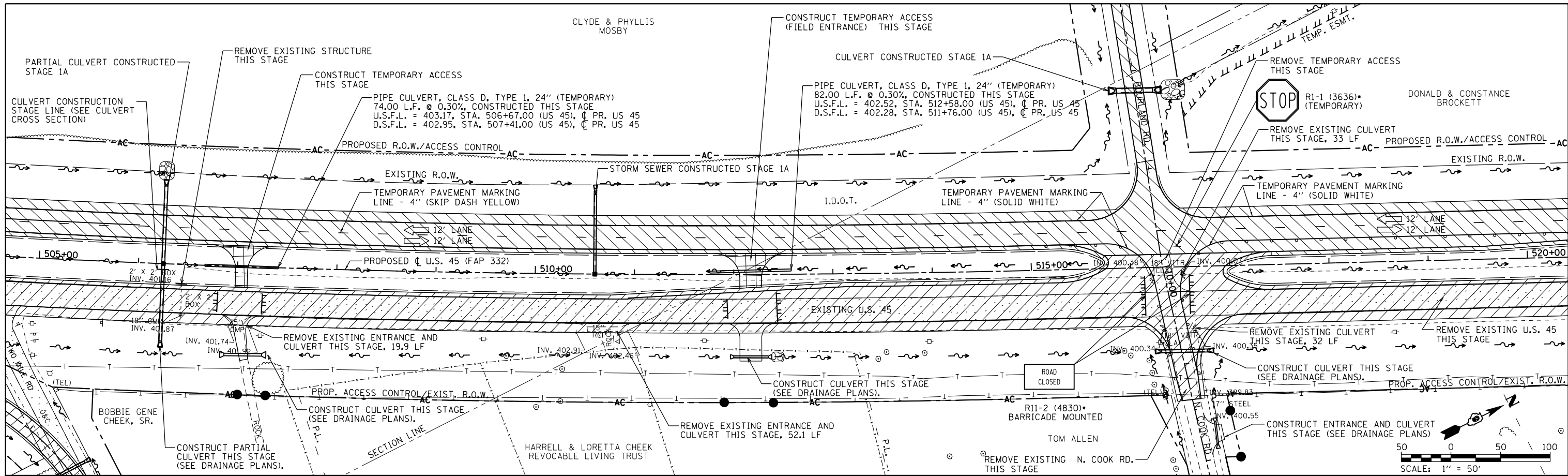


FILE NAME =	USER NAME = bemery	DESIGNED -	REVISED -	<b>STATE OF ILLINOIS DEPARTMENT OF TRANSPORTATION</b>	<b>MAINTENANCE OF TRAFFIC - STAGE 2</b>				F.A.P. R.T.E. =	SECTION =	COUNTY =	TOTAL SHEETS =	SHEET NO. =
P:\Projects\2011 Projects\11297 - IDOT US 45 Ph2\CV\CADD Sheets\0978077-sht-MOT-Stage 2	PLOT SCALE = 100.0000' / in.	CHECKED -	REVISED -		<b>U.S. 45</b>				332	(29,30)R-1	SALINE	745	271
Default	PLOT DATE = 4/30/2014	DATE -	REVISED -		SCALE: 1" = 50'				SHEET OF SHEETS		CONTRACT NO. 78077		
					STA. 447+58.73 TO STA. 475+00.00				ILLINOIS FED. AID PROJECT				

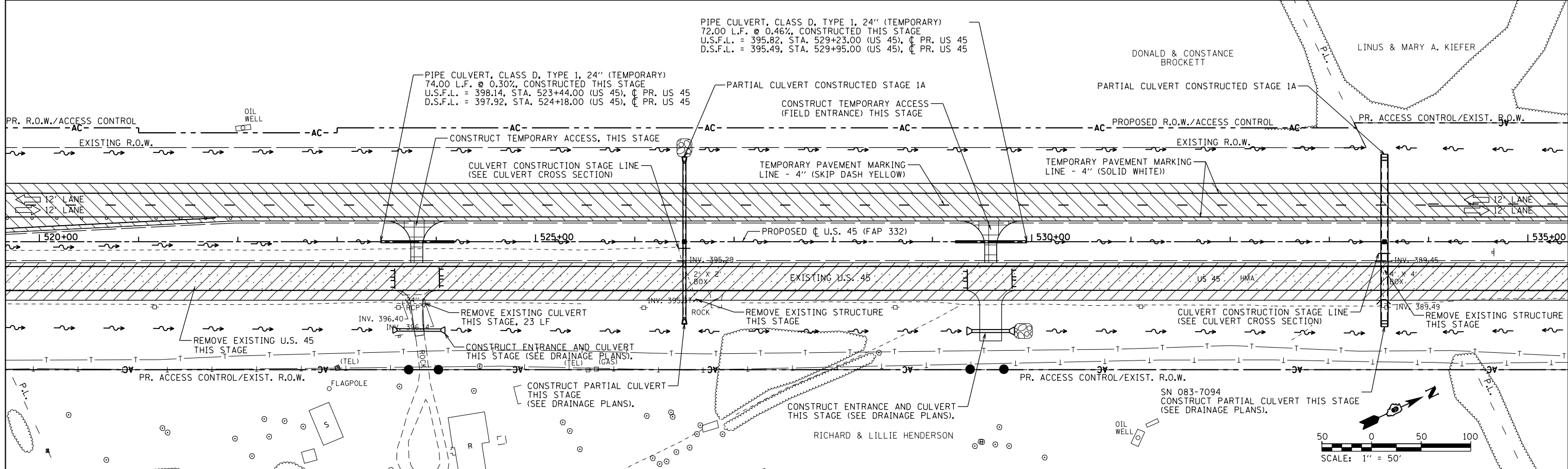




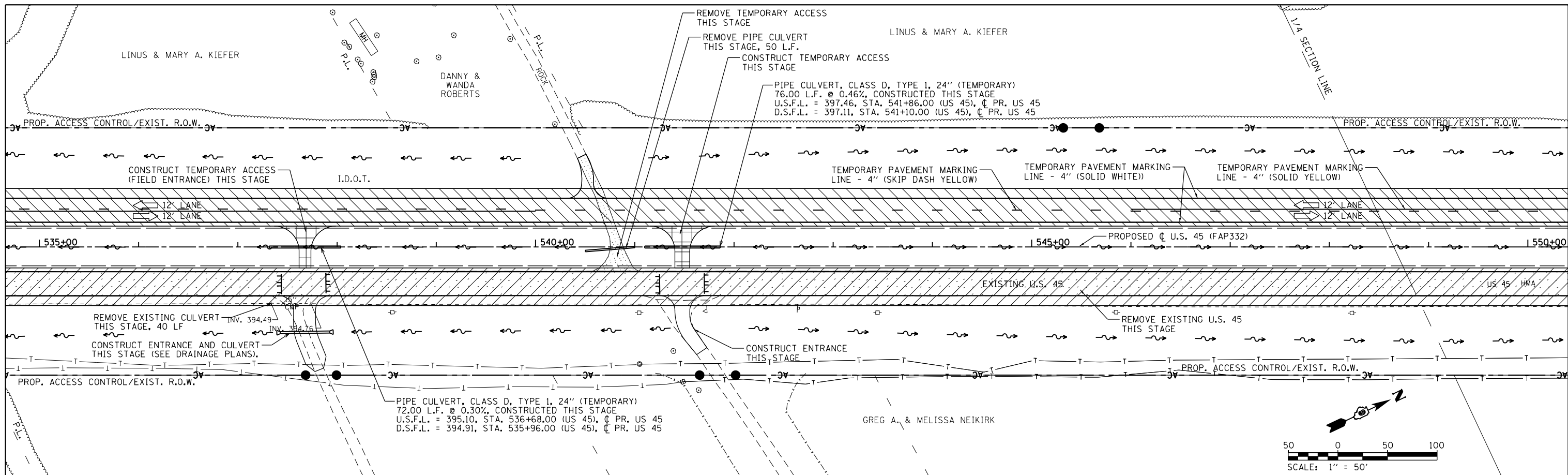
FILE NAME =	USER NAME = bemery	DESIGNED -	REVISED -	<b>STATE OF ILLINOIS DEPARTMENT OF TRANSPORTATION</b>	<b>MAINTENANCE OF TRAFFIC - STAGE 2 U.S. 45</b>	F.A.P. R.T.E. =	SECTION =	COUNTY =	TOTAL SHEETS =	SHEET NO. =	
P:\Projects\2011 Projects\11297 - IDOT US 45 Ph2\CV\CADD Sheets\0978077-sht-MOT-Stage 2	PLOT SCALE = 100.0000' / in.	CHECKED -	REVISED -			332	(29,30)R-1	SALINE	745	272	
Default	PLOT DATE = 4/30/2014	DATE -	REVISED -			SCALE: 1" = 50'		SHEET OF SHEETS		STA. 475+00.00 TO STA. 505+00.00	
						ILLINOIS FED. AID PROJECT		CONTRACT NO. 78077			



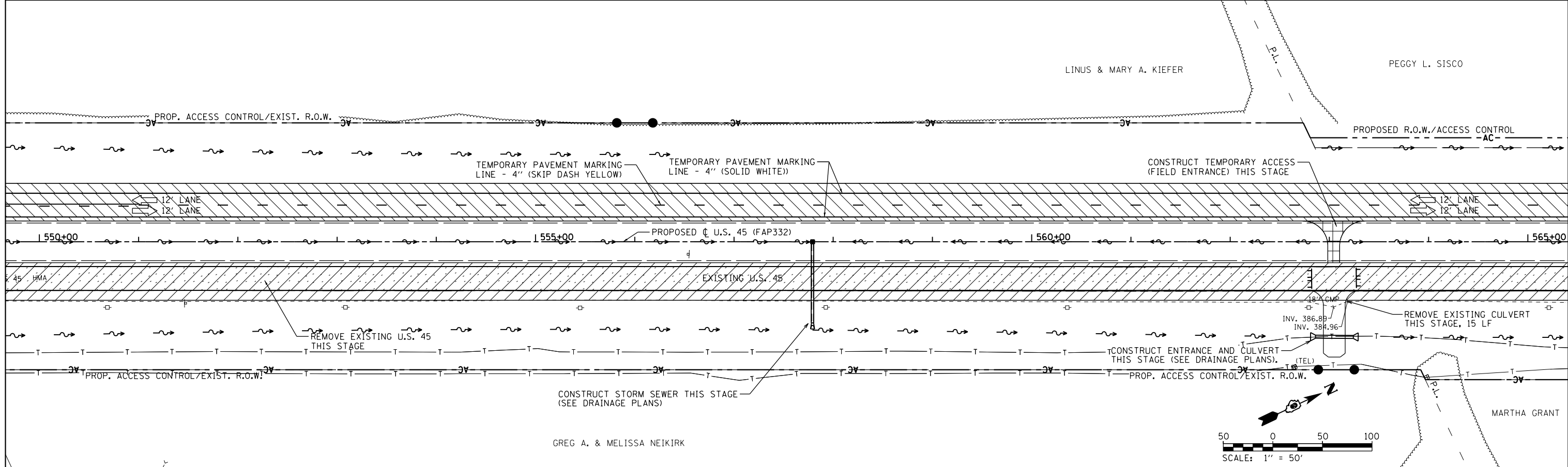
TEMPORARY PAVEMENT CONSTRUCTED AS NOTED
  PERMANENT PAVEMENT CONSTRUCTED THIS STAGE
  PERMANENT PAVEMENT CONSTRUCTED IN PREVIOUS STAGE
  ROADWAY REMOVAL THIS STAGE
  DIRECTION OF TRAFFIC FLOW
  CONSTRUCTION SIGN
  TYPE III BARRICADE
  TEMPORARY FLOW ARROW
  DRUMS WITH STEADY BURNING MONODIRECTIONAL LIGHTS
  SIGN PANEL/BARRICADE ASSEMBLY (INCLUDED IN THE COST FOR TRAFFIC CONTROL AND PROTECTION, LUMP SUM)



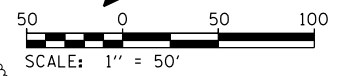
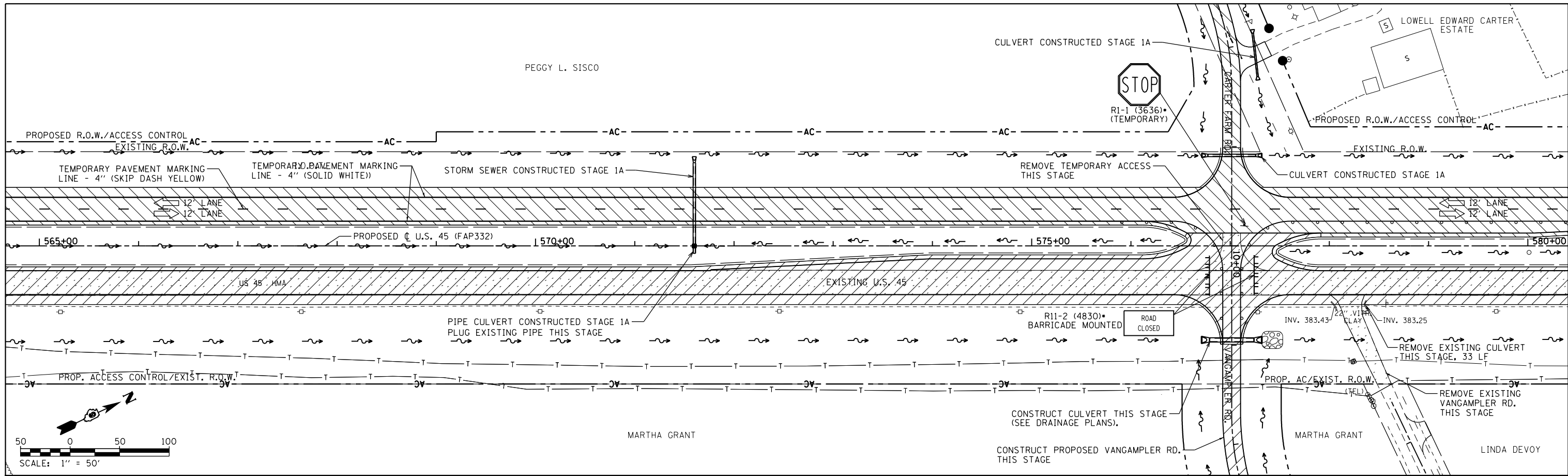
FILE NAME =	USER NAME = bemery	DESIGNED -	REVISED -	<b>STATE OF ILLINOIS</b> <b>DEPARTMENT OF TRANSPORTATION</b>	<b>MAINTENANCE OF TRAFFIC - STAGE 2</b> <b>U.S. 45</b>	F.A.P. RTE.	SECTION	COUNTY	TOTAL SHEETS	SHEET NO.	
		DRAWN -	REVISED -			332	(29,30)R-1	SALINE	745	273	
		CHECKED -	REVISED -			CONTRACT NO. 78077					
		DATE -	REVISED -			ILLINOIS FED. AID PROJECT					



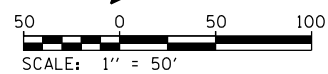
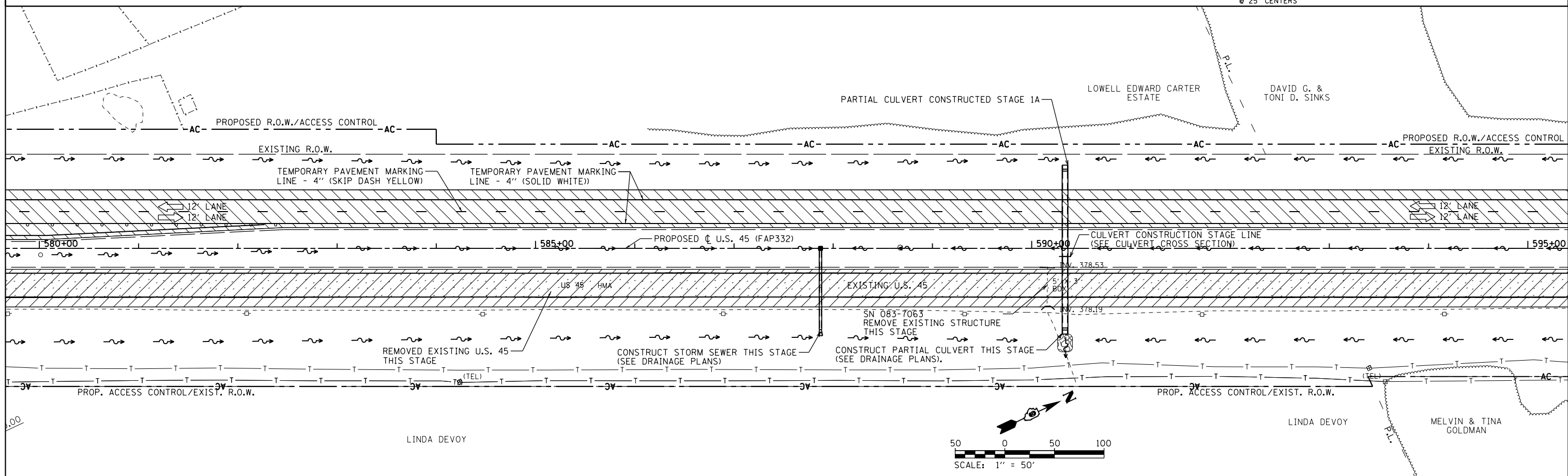
TEMPORARY PAVEMENT CONSTRUCTED AS NOTED	PERMANENT PAVEMENT CONSTRUCTED THIS STAGE	PERMANENT PAVEMENT CONSTRUCTED IN PREVIOUS STAGE	ROADWAY REMOVAL THIS STAGE	DIRECTION OF TRAFFIC FLOW	TYPE III BARRICADE	TEMPORARY FLOW ARROW	DRUMS WITH STEADY BURNING MONODIRECTIONAL LIGHTS @ 25' CENTERS	SIGN PANEL/BARRICADE ASSEMBLY (INCLUDED IN THE COST FOR TRAFFIC CONTROL AND PROTECTION, LUMP SUM)
				CONSTRUCTION SIGN				



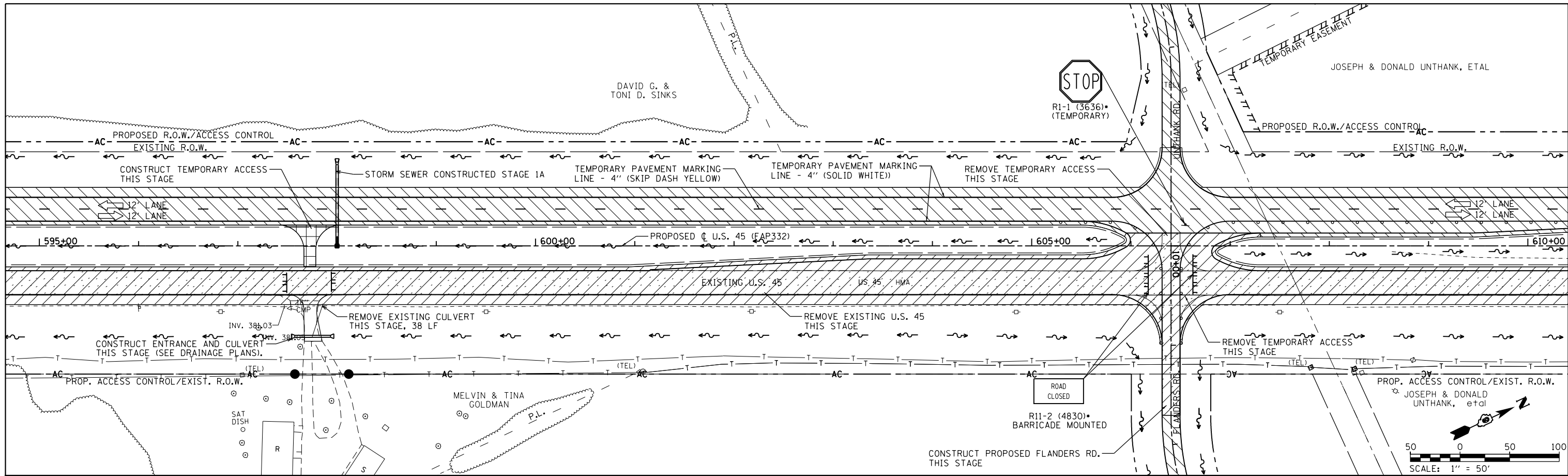
FILE NAME =	USER NAME = bemory	DESIGNED -	REVISED -	<b>STATE OF ILLINOIS DEPARTMENT OF TRANSPORTATION</b>	<b>MAINTENANCE OF TRAFFIC - STAGE 2 U.S. 45</b>			F.A.P. R.T.E. = 332	SECTION = (29,30)R-1	COUNTY = SALINE	TOTAL SHEETS = 745	SHEET NO. = 274
Default	P:\Projects\2011 Projects\11297 - IDOT US 45 Ph2\CV\CADD Sheets\0978077-sht-MOT-Stage 2	DRAWN -	REVISED -		SCALE: 1" = 50'	SHEET	OF	SHEETS	STA. 535+00.00	TO STA. 565+00.00	CONTRACT NO. 78077	
	PLOT SCALE = 100.0000' / in.	CHECKED -	REVISED -		ILLINOIS FED. AID PROJECT							
	PLOT DATE = 4/30/2014	DATE -	REVISED -									



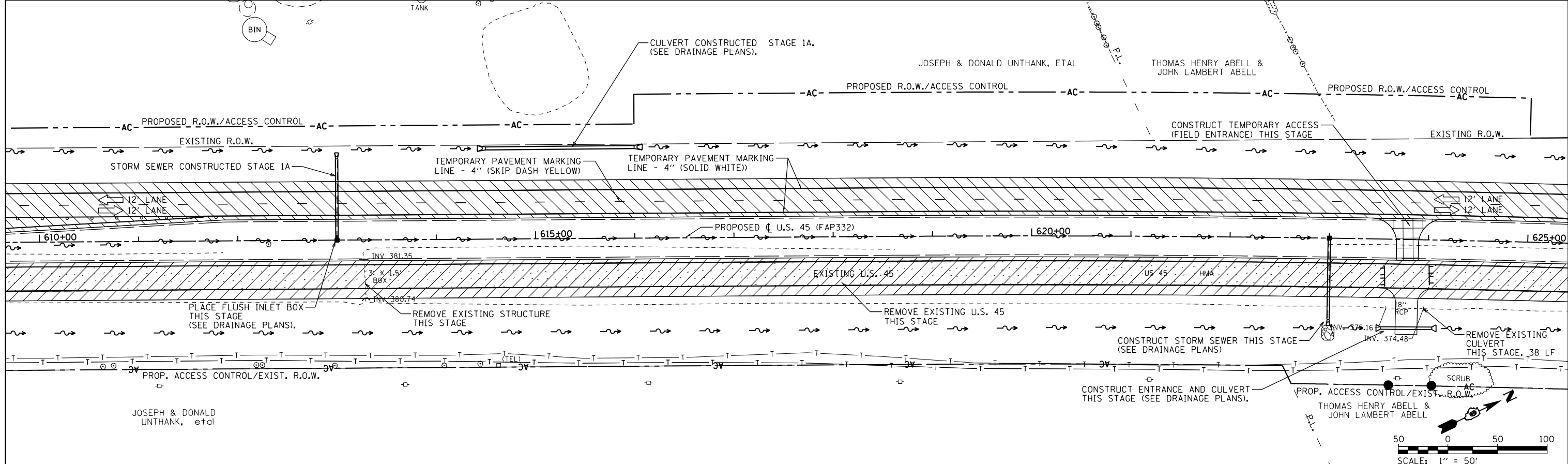
	TEMPORARY PAVEMENT CONSTRUCTED AS NOTED		PERMANENT PAVEMENT CONSTRUCTED THIS STAGE		PERMANENT PAVEMENT CONSTRUCTED IN PREVIOUS STAGE		ROADWAY REMOVAL THIS STAGE		DIRECTION OF TRAFFIC FLOW		TYPE III BARRICADE		TEMPORARY FLOW ARROW		DRUMS WITH STEADY BURNING MONODIRECTIONAL LIGHTS @ 25' CENTERS		SIGN PANEL/BARRICADE ASSEMBLY (INCLUDED IN THE COST FOR TRAFFIC CONTROL AND PROTECTION, LUMP SUM)
	CONSTRUCTION SIGN																



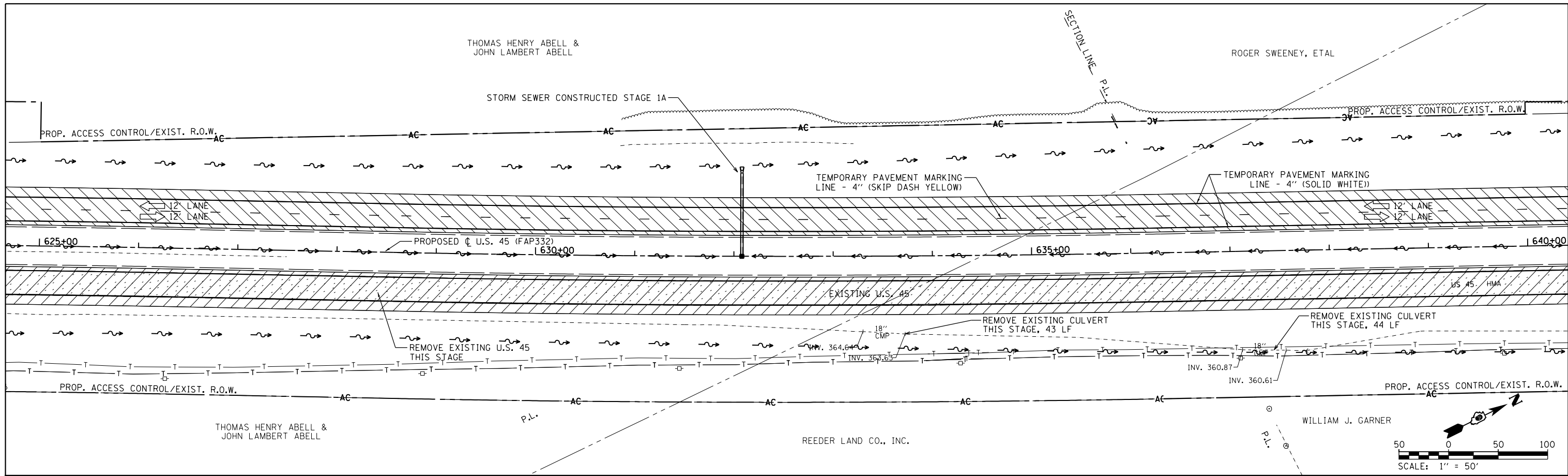
FILE NAME =	USER NAME = bemery	DESIGNED -	REVISED -	<b>STATE OF ILLINOIS DEPARTMENT OF TRANSPORTATION</b>	<b>MAINTENANCE OF TRAFFIC - STAGE 2 U.S. 45</b>				F.A.P. RTE.	SECTION	COUNTY	TOTAL SHEETS	SHEET NO.		
P:\Projects\2011 Projects\11297 - IDOT US 45 Ph2\CV\CADD Sheets\0978077-sht-MOT-Stage 2	DRAWN -	REVISED -	REVISED -		SCALE: 1" = 50'	SHEET	OF	SHEETS	STA. 565+00.00	TO STA. 595+00.00	332	(29,30)R-1	SALINE	745	275
Default	PLOT SCALE = 100.0000' / in.	CHECKED -	REVISED -		<b>CONTRACT NO. 78077</b>										
	PLOT DATE = 4/30/2014	DATE -	REVISED -		ILLINOIS FED. AID PROJECT										



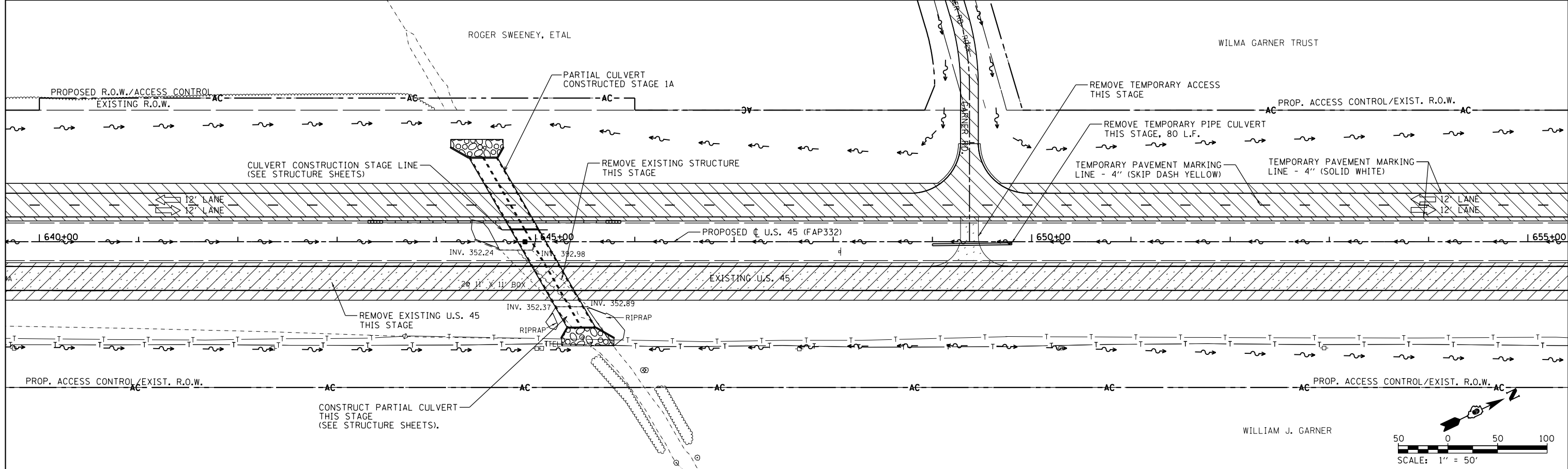
TEMPORARY PAVEMENT CONSTRUCTED AS NOTED	PERMANENT PAVEMENT CONSTRUCTED THIS STAGE	PERMANENT PAVEMENT CONSTRUCTED IN PREVIOUS STAGE	ROADWAY REMOVAL THIS STAGE	DIRECTION OF TRAFFIC FLOW	TYPE III BARRICADE	TEMPORARY FLOW ARROW	SIGNS AND BARRICADES (INCLUDED IN THE COST FOR TRAFFIC CONTROL AND PROTECTION, LUMP SUM)
				CONSTRUCTION SIGN		DRUMS WITH STEADY BURNING MONODIRECTIONAL LIGHTS @ 25' CENTERS	



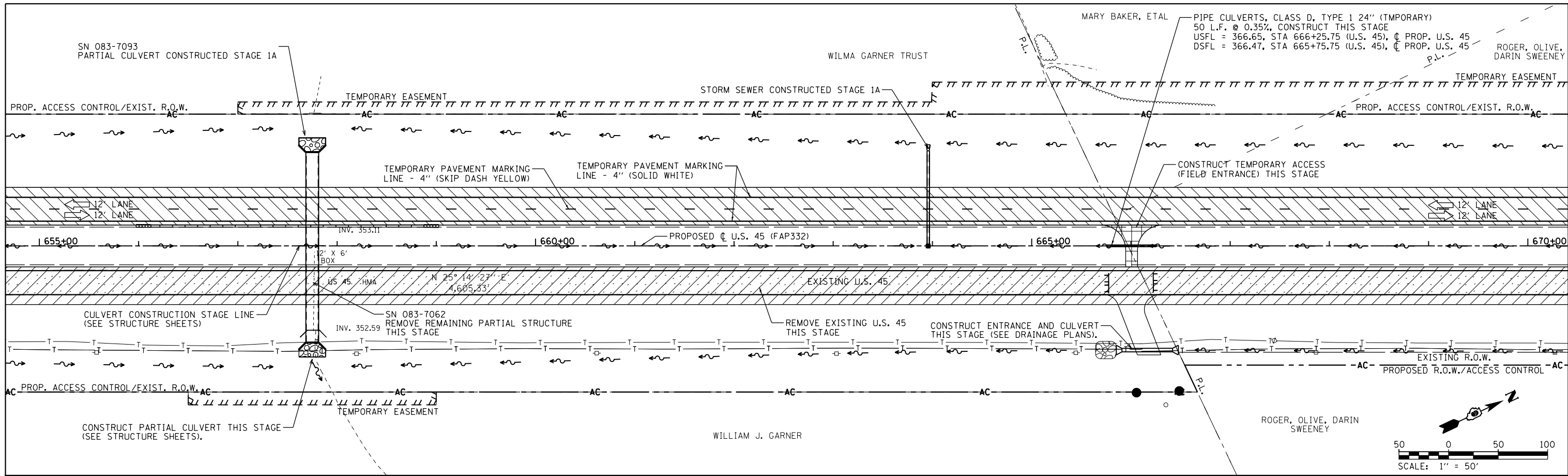
FILE NAME =	USER NAME = bemory	DESIGNED -	REVISED -	<b>STATE OF ILLINOIS DEPARTMENT OF TRANSPORTATION</b>	<b>MAINTENANCE OF TRAFFIC - STAGE 2 U.S. 45</b>			F.A.P. RTE. 332	SECTION (29,30)R-1	COUNTY SALINE	TOTAL SHEETS 745	SHEET NO. 276
Default	P:\Projects\2011 Projects\11297 - IDOT US 45 Ph2\CV\CADD Sheets\0978077-sht-MOT-Stage 2	DRAWN -	REVISED -		SCALE: 1" = 50'	SHEET	OF	SHEETS	STA. 595+00.00	TO STA. 625+00.00	CONTRACT NO. 78077	
	PLOT SCALE = 100.0000' / in.	CHECKED -	REVISED -								ILLINOIS FED. AID PROJECT	
	PLOT DATE = 4/30/2014	DATE -	REVISED -									



TEMPORARY PAVEMENT CONSTRUCTED AS NOTED	PERMANENT PAVEMENT CONSTRUCTED THIS STAGE	PERMANENT PAVEMENT CONSTRUCTED IN PREVIOUS STAGE	ROADWAY REMOVAL THIS STAGE	DIRECTION OF TRAFFIC FLOW	TYPE III BARRICADE	TEMPORARY FLOW ARROW	SIGN PANEL/BARRICADE ASSEMBLY (INCLUDED IN THE COST FOR TRAFFIC CONTROL AND PROTECTION, LUMP SUM)
CONSTRUCTION SIGN	DRUMS WITH STEADY BURNING MONODIRECTIONAL LIGHTS	25' CENTERS					

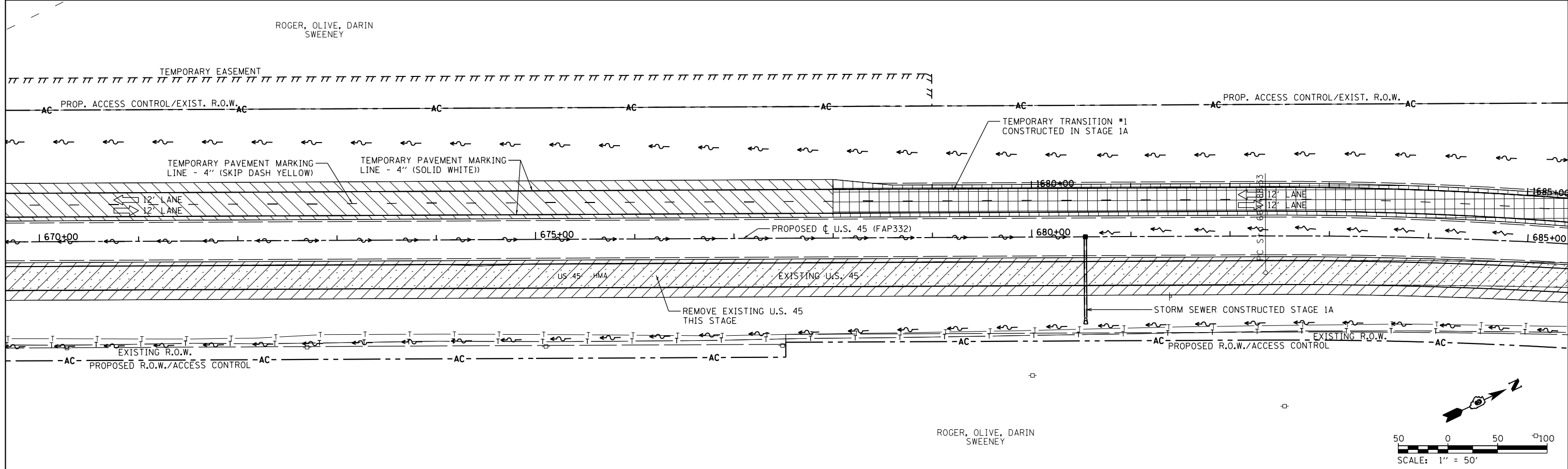


FILE NAME =	USER NAME = bemery	DESIGNED -	REVISED -	<b>STATE OF ILLINOIS DEPARTMENT OF TRANSPORTATION</b>	<b>MAINTENANCE OF TRAFFIC - STAGE 2 U.S. 45</b>			F.A.P. RTE. 332	SECTION (29,30)R-1	COUNTY SALINE	TOTAL SHEETS 745	SHEET NO. 277
P:\Projects\2011 Projects\11297 - IDOT US 45 Ph2\CV\CADD Sheets\0978077-sht-MOT-Stage2	DRAWN -	CHECKED -	REVISED -		SCALE: 1" = 50'	SHEET	OF	SHEETS	STA. 625+00.00	TO STA. 655+00.00	CONTRACT NO. 78077	
Default	PLOT SCALE = 100.0000' / in.	DATE -	REVISED -									
	PLOT DATE = 4/30/2014		REVISED -		ILLINOIS FED. AID PROJECT							

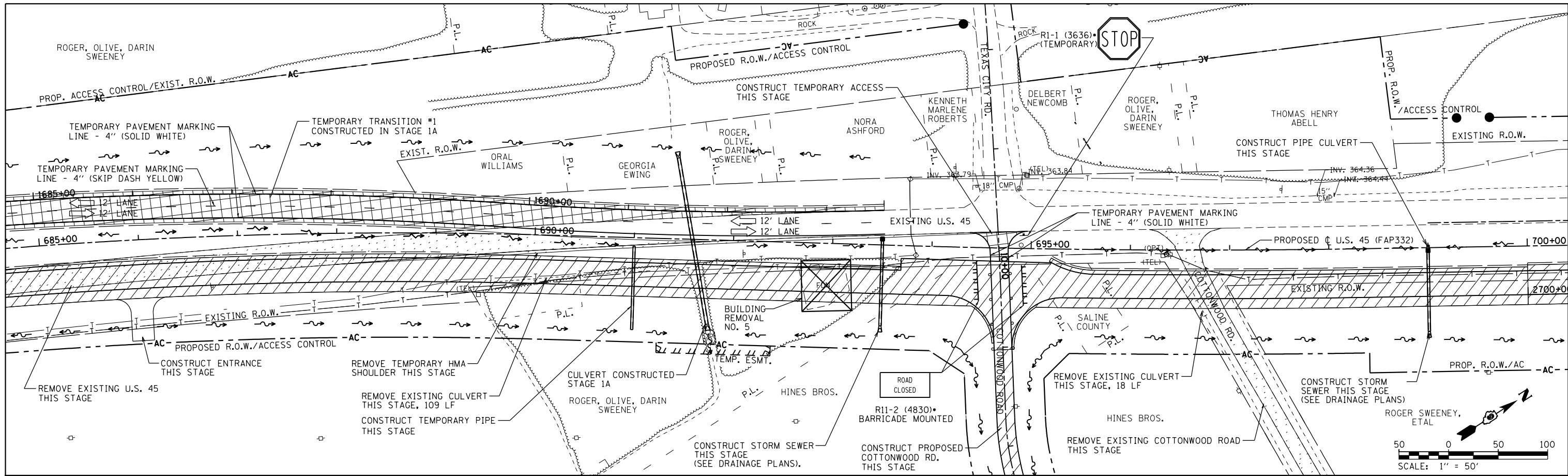


TEMPORARY PAVEMENT CONSTRUCTED AS NOTED
  PERMANENT PAVEMENT CONSTRUCTED THIS STAGE
  PERMANENT PAVEMENT CONSTRUCTED IN PREVIOUS STAGE
  ROADWAY REMOVAL THIS STAGE
  CONSTRUCTION SIGN

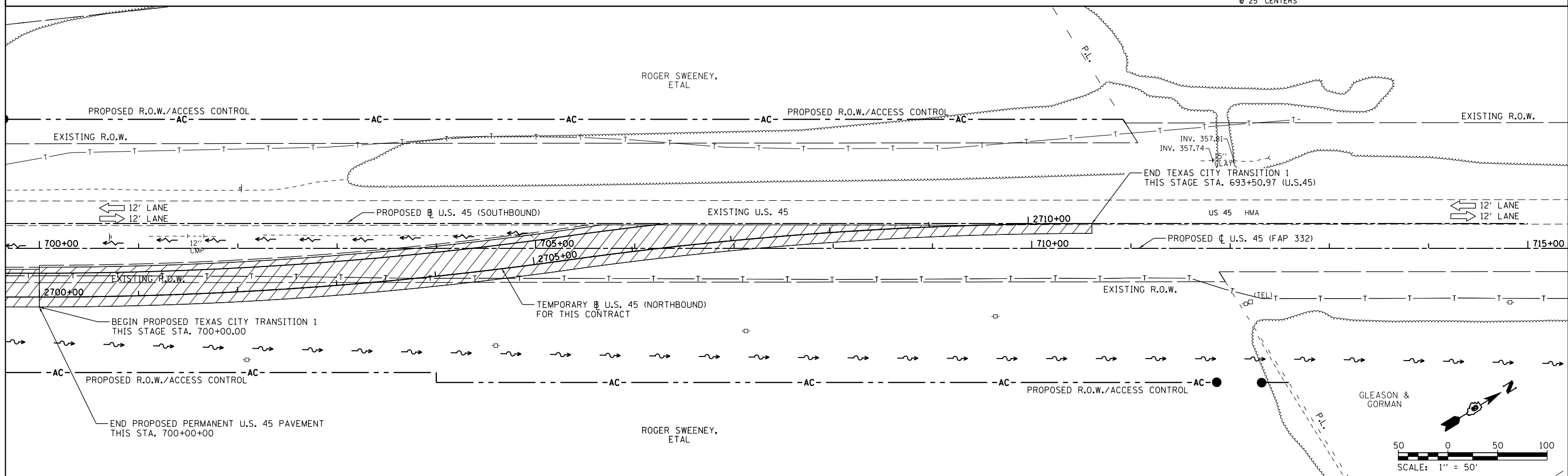
DIRECTION OF TRAFFIC FLOW
  TYPE III BARRICADE
  TEMPORARY FLOW ARROW
  DRUMS WITH STEADY BURNING MONODIRECTIONAL LIGHTS @ 25' CENTERS
  SIGN PANEL/BARRICADE ASSEMBLY (INCLUDED IN THE COST FOR TRAFFIC CONTROL AND PROTECTION, LUMP SUM)



FILE NAME =	USER NAME = bemery	DESIGNED -	REVISED -	<b>STATE OF ILLINOIS DEPARTMENT OF TRANSPORTATION</b>	<b>MAINTENANCE OF TRAFFIC - STAGE 2 U.S. 45</b>	F.A.P. RTE. =	SECTION =	COUNTY =	TOTAL SHEETS =	SHEET NO. =	
P:\Projects\2011 Projects\11297 - IDOT US 45 Ph2\CV\CADD Sheets\0978077-sht-MOT-Stage2		DRAWN -	REVISED -			332	(29,30)R-1	SALINE	745	278	
Default	PLOT SCALE = 100.0000' / in.	CHECKED -	REVISED -			CONTRACT NO. 78077					
	PLOT DATE = 4/30/2014	DATE -	REVISED -			ILLINOIS FED. AID PROJECT					

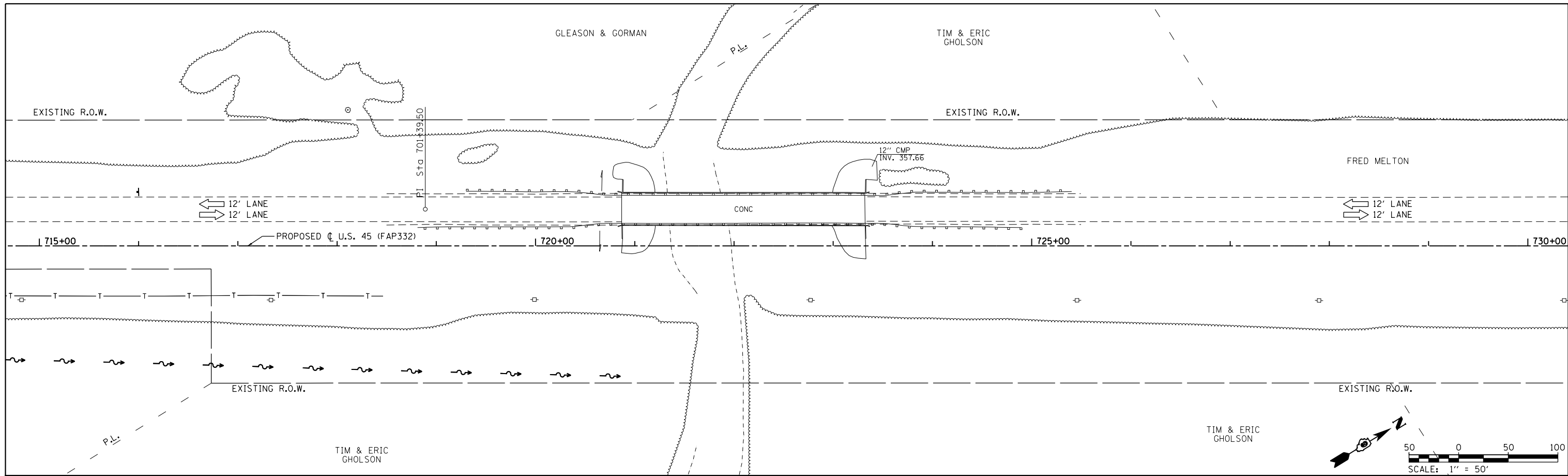


	TEMPORARY PAVEMENT CONSTRUCTED AS NOTED		PERMANENT PAVEMENT CONSTRUCTED THIS STAGE		PERMANENT PAVEMENT CONSTRUCTED IN PREVIOUS STAGE		ROADWAY REMOVAL THIS STAGE		DIRECTION OF TRAFFIC FLOW		TYPE III BARRICADE		TEMPORARY FLOW ARROW		DRUMS WITH STEADY BURNING MONODIRECTIONAL LIGHTS @ 25' CENTERS		SIGN PANEL/BARRICADE ASSEMBLY (INCLUDED IN THE COST FOR TRAFFIC CONTROL AND PROTECTION, LUMP SUM)
	CONSTRUCTION SIGN																

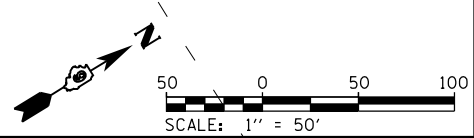


FILE NAME =	USER NAME = bemery	DESIGNED -	REVISED -	<b>STATE OF ILLINOIS DEPARTMENT OF TRANSPORTATION</b>	<b>MAINTENANCE OF TRAFFIC - STAGE 2 U.S. 45</b>	F.A.P. RTE.	SECTION	COUNTY	TOTAL SHEETS	SHEET NO.	
P:\Projects\2011 Projects\11297 - IDOT US 45 Ph2\CV\CADD Sheets\0978077-sht-MOT-Stage2	PLOT SCALE = 100.0000' / in.	CHECKED -	REVISED -			332	(29,30)R-1	SALINE	745	279	
Default	PLOT DATE = 4/30/2014	DATE -	REVISED -			SCALE: 1" = 50'		SHEET OF SHEETS STA. 685+00.00 TO STA. 715+00.00		CONTRACT NO. 78077	
ILLINOIS FED. AID PROJECT											





 TEMPORARY PAVEMENT CONSTRUCTED AS NOTED	 PERMANENT PAVEMENT CONSTRUCTED THIS STAGE	 PERMANENT PAVEMENT CONSTRUCTED IN PREVIOUS STAGE	 ROADWAY REMOVAL THIS STAGE	 DIRECTION OF TRAFFIC FLOW	 TYPE III BARRICADE	 TEMPORARY FLOW ARROW	SIGN PANEL/BARRICADE ASSEMBLY (INCLUDED IN THE COST FOR TRAFFIC CONTROL AND PROTECTION, LUMP SUM)
				 CONSTRUCTION SIGN	 DRUMS WITH STEADY BURNING MONODIRECTIONAL LIGHTS ● 25' CENTERS		

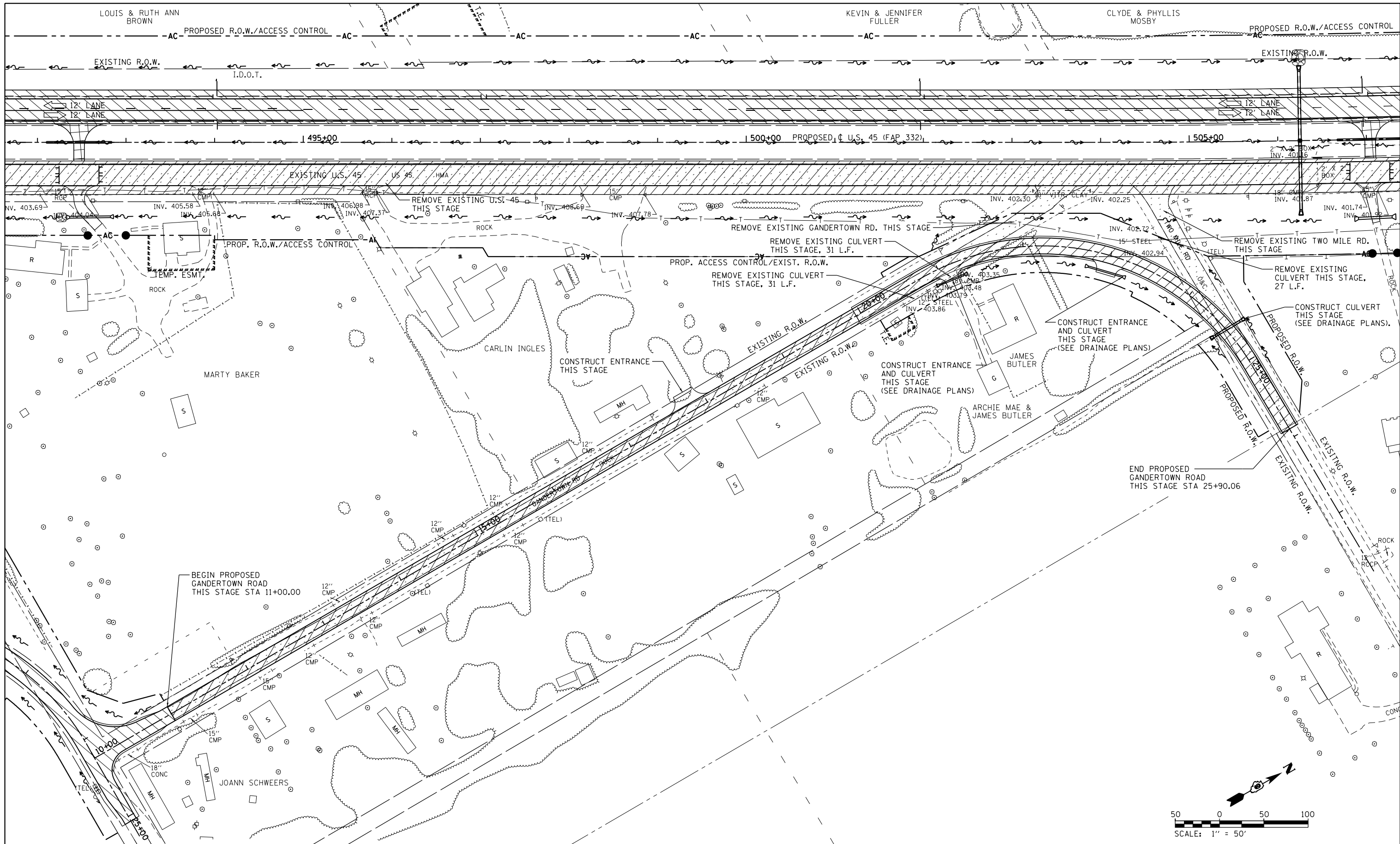


FILE NAME =	USER NAME = bemory	DESIGNED -	REVISED -
P:\Projects\2011 Projects\11297 - IDOT US 45 Ph2\CV\CADD Sheets\0978077-sht-MOT-Stage 2		DRAWN -	REVISED -
Default	PLOT SCALE = 100.0000' / in.	CHECKED -	REVISED -
	PLOT DATE = 4/30/2014	DATE -	REVISED -

**STATE OF ILLINOIS  
DEPARTMENT OF TRANSPORTATION**

<b>MAINTENANCE OF TRAFFIC – STAGE 2</b>			
<b>U.S. 45</b>			
SCALE: 1" = 50'	SHEET	OF	SHEETS
			STA. 715+00.00 TO STA. 730+00.00

F.A.P. RTE.	SECTION	COUNTY	TOTAL SHEETS	SHEET NO.
332	(29,30)R-1	SALINE	745	280
CONTRACT NO. 78077				
ILLINOIS FED. AID PROJECT				



TEMPORARY PAVEMENT CONSTRUCTED AS NOTED	PERMANENT PAVEMENT CONSTRUCTED THIS STAGE	PERMANENT PAVEMENT CONSTRUCTED IN PREVIOUS STAGE	ROADWAY REMOVAL THIS STAGE	DIRECTION OF TRAFFIC FLOW	TYPE III BARRICADE	TEMPORARY FLOW ARROW	SIGN PANEL/BARRICADE ASSEMBLY (INCLUDED IN THE COST FOR TRAFFIC CONTROL AND PROTECTION, LUMP SUM)
				CONSTRUCTION SIGN			

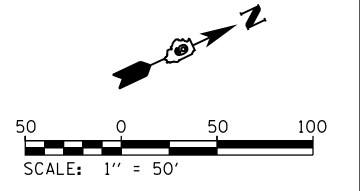
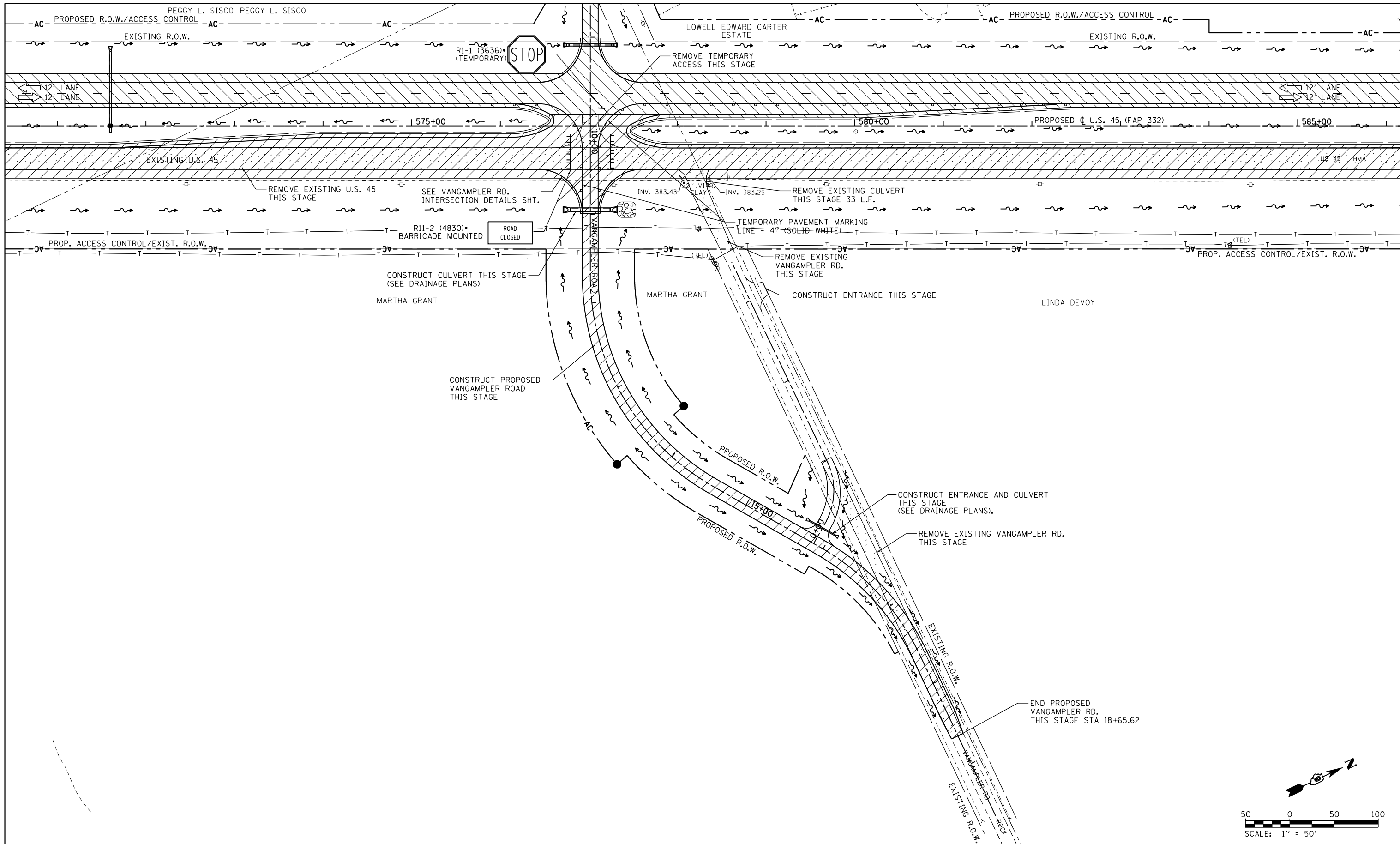
FILE NAME =	USER NAME = bemery	DESIGNED -	REVISED -
P:\Projects\2011 Projects\11297 - IDOT US 45 Ph2\CV\CADD Sheets\0978077-sht-MOT-Stage 2		DRAWN -	REVISED -
Default	PLOT SCALE = 100.0000' / in.	CHECKED -	REVISED -
	PLOT DATE = 4/30/2014	DATE -	REVISED -

**STATE OF ILLINOIS  
DEPARTMENT OF TRANSPORTATION**

**MAINTENANCE OF TRAFFIC - STAGE 2  
GANDERTOWN ROAD / TWO MILE ROAD**

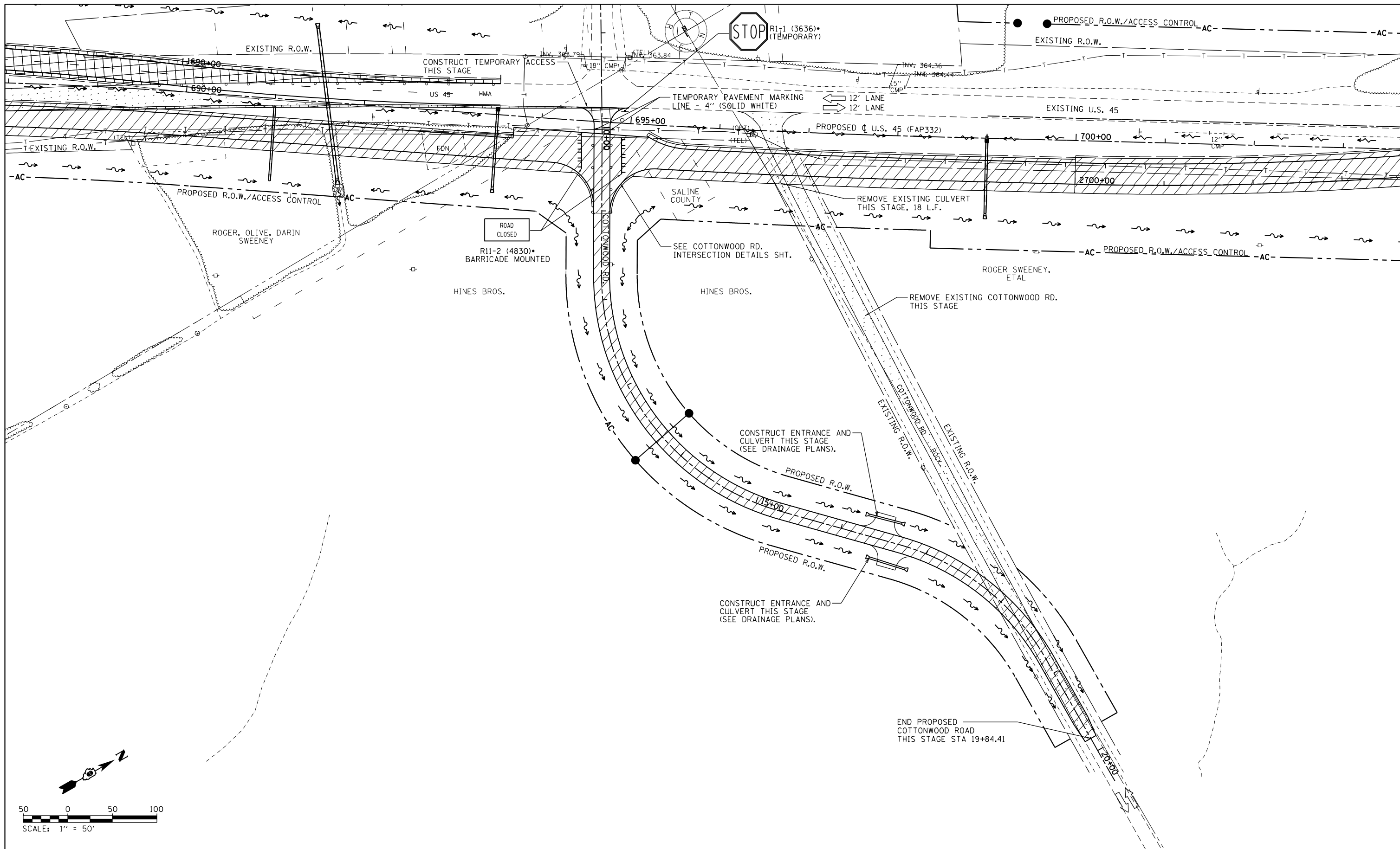
SCALE: 1" = 50'    SHEET    OF    SHEETS    STA. 10+00.00    TO    STA. 28+00.00

F.A.P. RTE.	SECTION	COUNTY	TOTAL SHEETS	SHEET NO.
332	(29,30)R-1	SALINE	745	281
CONTRACT NO. 78077				
ILLINOIS FED. AID PROJECT				



	TEMPORARY PAVEMENT CONSTRUCTED AS NOTED		PERMANENT PAVEMENT CONSTRUCTED THIS STAGE		PERMANENT PAVEMENT CONSTRUCTED IN PREVIOUS STAGE		ROADWAY REMOVAL THIS STAGE		DIRECTION OF TRAFFIC FLOW		TYPE III BARRICADE		TEMPORARY FLOW ARROW		SIGN PANEL/BARRICADE ASSEMBLY (INCLUDED IN THE COST FOR TRAFFIC CONTROL AND PROTECTION, LUMP SUM)
									CONSTRUCTION SIGN						

FILE NAME =	USER NAME = bemery	DESIGNED -	REVISED -	<b>STATE OF ILLINOIS DEPARTMENT OF TRANSPORTATION</b>	<b>MAINTENANCE OF TRAFFIC - STAGE 2 VANGAMPLER ROAD</b>	F.A.P. RTE.	SECTION	COUNTY	TOTAL SHEETS	SHEET NO.
P:\Projects\2011 Projects\11297 - IDOT US	P:\2\CV\CADD Sheets\0978077-sht-MOT-Stage	DRAWN -	REVISED -			332	(29,30)R-1	SALINE	745	282
Default	PLOT DATE = 4/30/2014	CHECKED -	REVISED -			CONTRACT NO. 78077		ILLINOIS FED. AID PROJECT		
					SCALE: 1" = 50'	SHEET OF SHEETS		STA. 10+00.00 TO STA. 19+77.97		



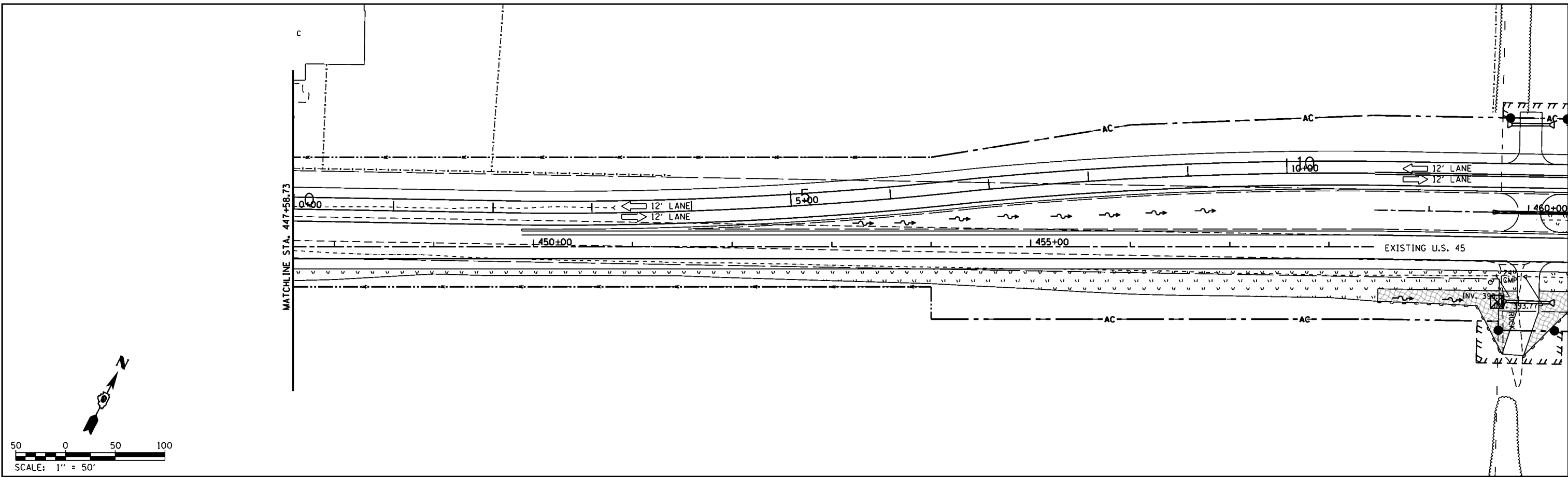
TEMPORARY PAVEMENT CONSTRUCTED AS NOTED	PERMANENT PAVEMENT CONSTRUCTED THIS STAGE	PERMANENT PAVEMENT CONSTRUCTED IN PREVIOUS STAGE	ROADWAY REMOVAL THIS STAGE	DIRECTION OF TRAFFIC FLOW	TYPE III BARRICADE	TEMPORARY FLOW ARROW	SIGN PANEL/BARRICADE ASSEMBLY (INCLUDED IN THE COST FOR TRAFFIC CONTROL AND PROTECTION, LUMP SUM)
				CONSTRUCTION SIGN		DRUMS WITH STEADY BURNING MONODIRECTIONAL LIGHTS @ 25' CENTERS	

FILE NAME =	USER NAME = bemory	DESIGNED -	REVISED -
P:\Projects\2011 Projects\11297 - IDOT US 45 Ph2\CV\CADD Sheets\0978077-sht-MOT-Stage 2		DRAWN -	REVISED -
Default	PLOT SCALE = 100.0000' / in.	CHECKED -	REVISED -
	PLOT DATE = 4/30/2014	DATE -	REVISED -

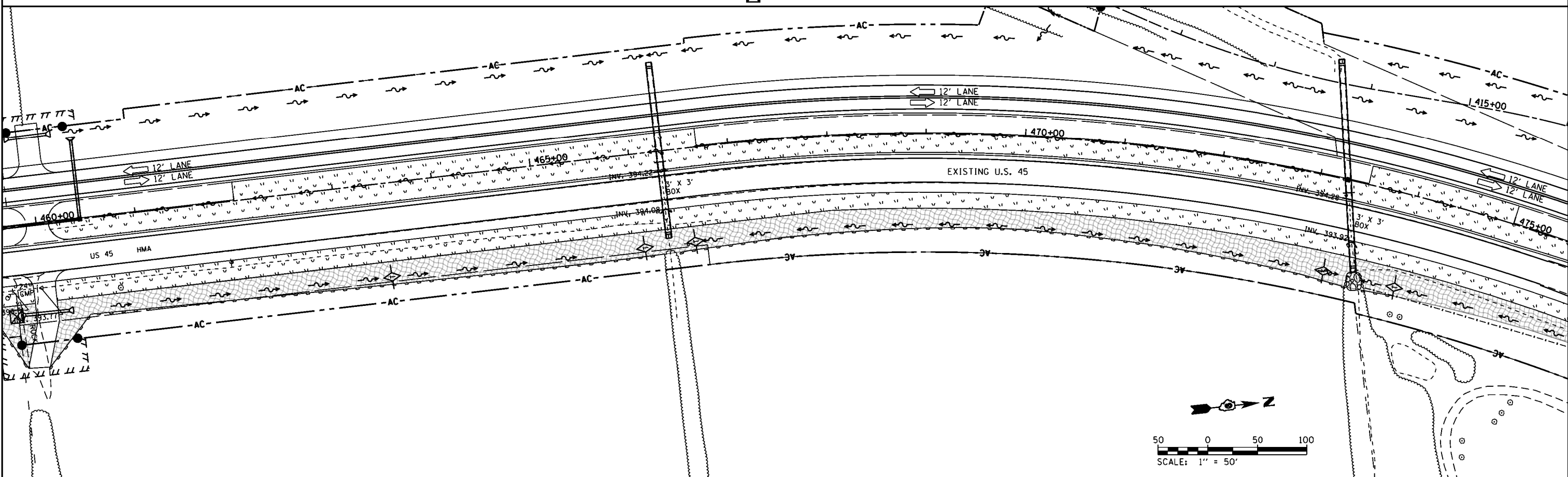
**STATE OF ILLINOIS  
DEPARTMENT OF TRANSPORTATION**

<b>MAINTENANCE OF TRAFFIC - STAGE 2</b>			
<b>COTTONWOOD ROAD</b>			
SCALE: 1" = 50'	SHEET	OF SHEETS	STA. 10+00.00 TO STA. 20+00.00

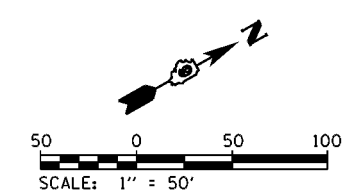
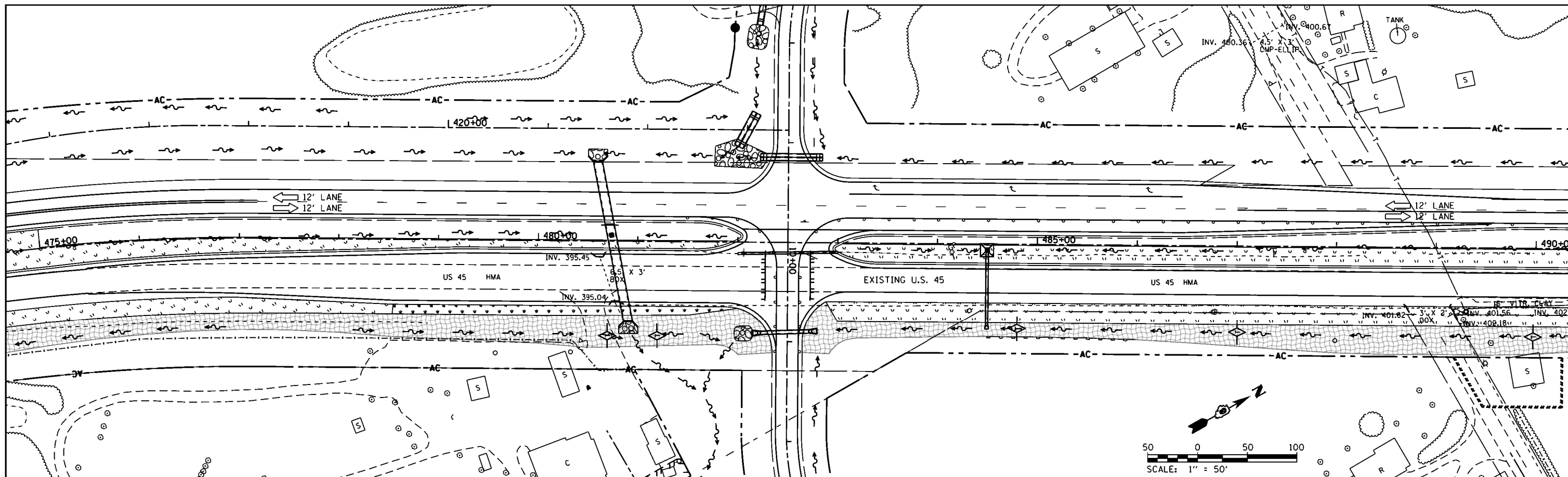
F.A.P. RTE.	SECTION	COUNTY	TOTAL SHEETS	SHEET NO.
332	(29,30)R-1	SALINE	745	283
CONTRACT NO. 78077				
ILLINOIS FED. AID PROJECT				



SEEDING, CLASS 7	EROSION CONTROL BLANKET / SEEDING, CLASS 7	STONE DUMPED RIPRAP	TEMPORARY DITCH CHECK	PERIMETER EROSION BARRIER	NOTES: 1. PERMANENT SEEDING TYPES ARE SHOWN IN SCHEDULES.
			INLET AND PIPE PROTECTION		

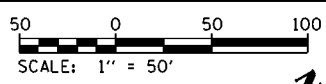
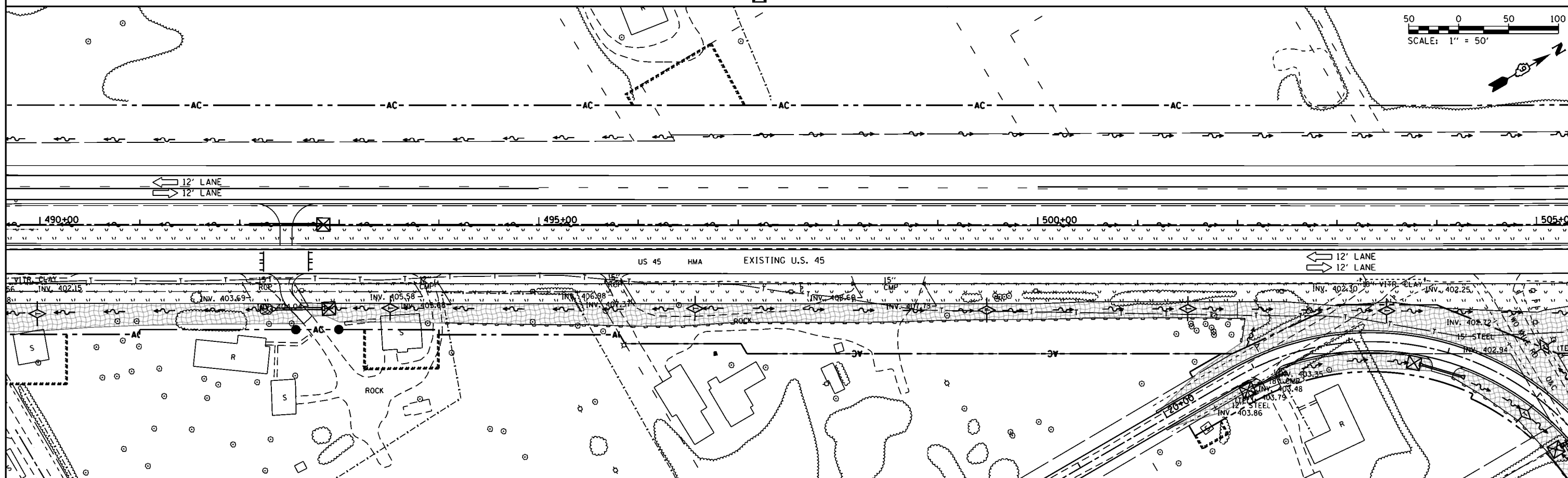


FILE NAME =	USER NAME = bemory	DESIGNED -	REVISED -	<b>STATE OF ILLINOIS DEPARTMENT OF TRANSPORTATION</b>	<b>EROSION CONTROL - STAGE 2 U.S. 45</b>			F.A.P. RTE. 332	SECTION (29,30)R-1	COUNTY SALINE	TOTAL SHEETS 745	SHEET NO. 284
		CHECKED -	REVISED -		SCALE: 1" = 50'	SHEET	OF	SHEETS	STA. 447+58.73	TO STA. 475+00.00	CONTRACT NO. 78077	
		DATE -	REVISED -		ILLINOIS FED. AID PROJECT							
Default	PLOT DATE = 4/30/2014											

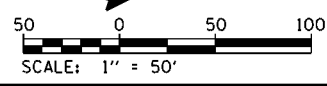
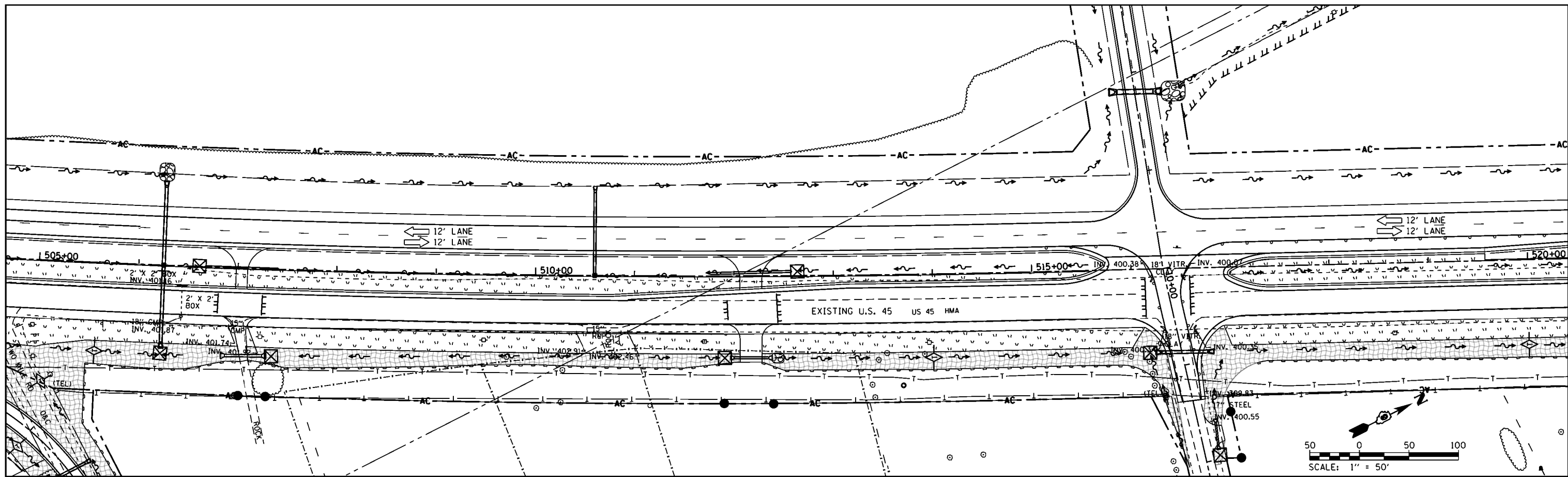


- SEEDING, CLASS 7
- EROSION CONTROL BLANKET / SEEDING, CLASS 7
- STONE DUMPED RIPRAP
- TEMPORARY DITCH CHECK
- INLET AND PIPE PROTECTION
- PERIMETER EROSION BARRIER

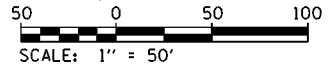
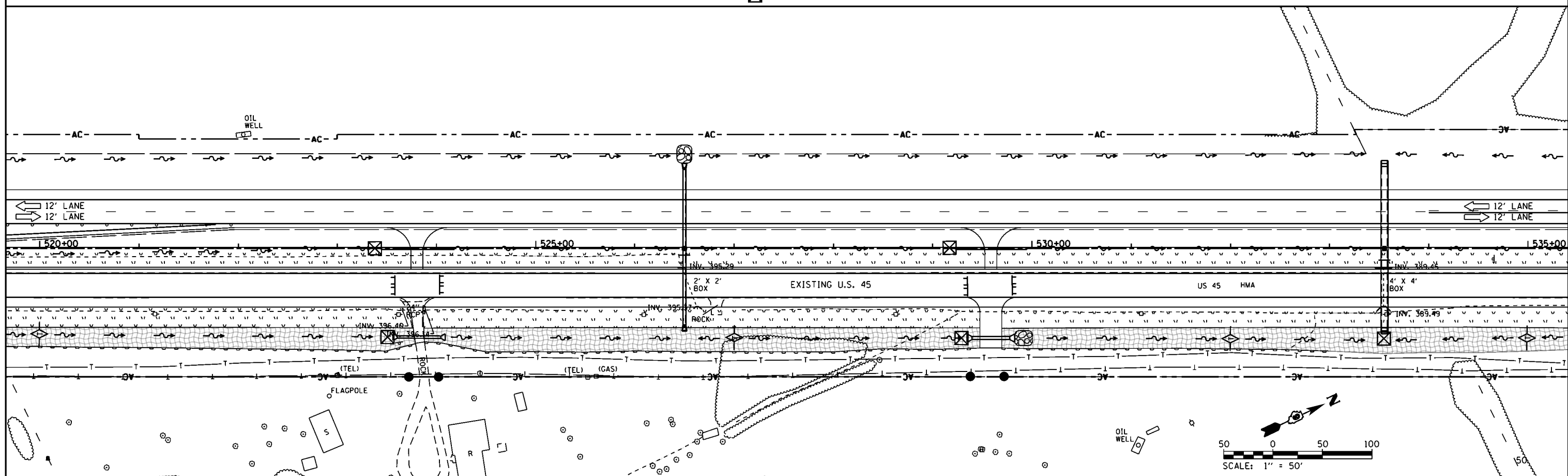
NOTES:  
1. PERMANENT SEEDING TYPES ARE SHOWN IN SCHEDULES.



FILE NAME =	USER NAME = bmary	DESIGNED -	REVISED -	<b>STATE OF ILLINOIS DEPARTMENT OF TRANSPORTATION</b>	<b>EROSION CONTROL - STAGE 2 U.S. 45</b>	F.A.P. RTE.	SECTION	COUNTY	TOTAL SHEETS	SHEET NO.	
		2014				332	(29,30)R-1	SALINE	745	285	
						CONTRACT NO. 78077					
						ILLINOIS FED. AID PROJECT					
Default	P:\Projects\2011 Projects\11297 - IDOT US 45 Ph2\CV\CADD Sheets\0978077-sht-eros-Stage2			SCALE: 1" = 50'	SHEET OF SHEETS	STA. 475+00.00 TO STA. 505+00.00					

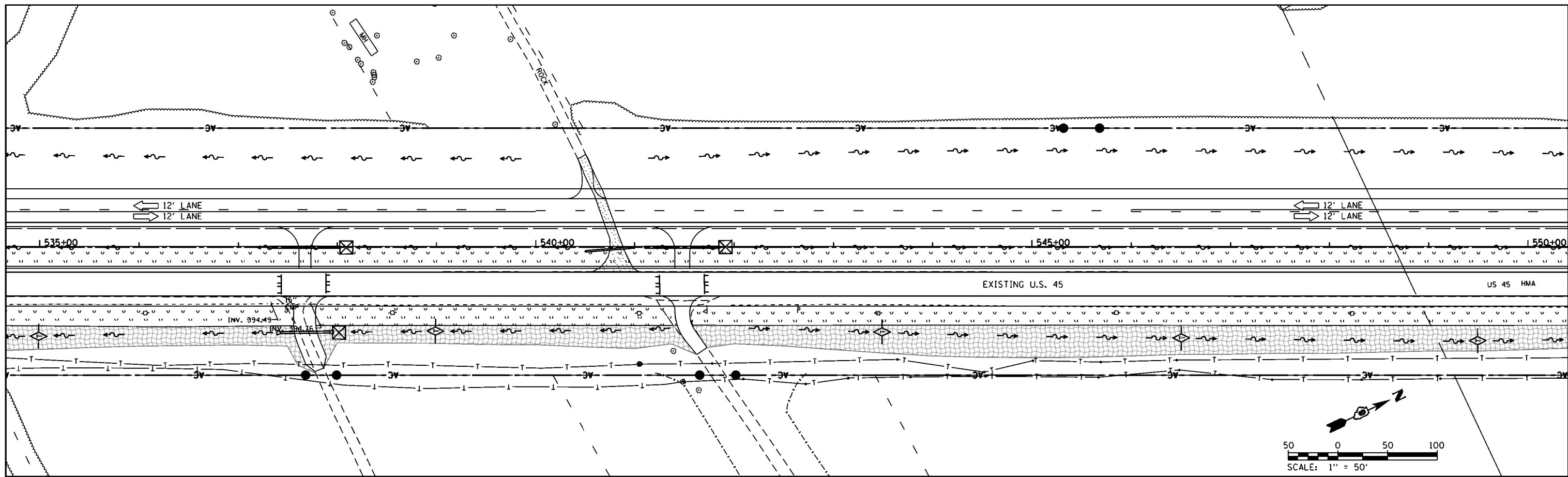


- SEEDING, CLASS 7
  - EROSION CONTROL BLANKET / SEEDING, CLASS 7
  - STONE DUMPED RIPRAP
  - TEMPORARY DITCH CHECK
  - INLET AND PIPE PROTECTION
  - PERIMETER EROSION BARRIER
- NOTES:  
1. PERMANENT SEEDING TYPES ARE SHOWN IN SCHEDULES.




FILE NAME =	USER NAME = bmary	DESIGNED -	REVISED -	<b>STATE OF ILLINOIS DEPARTMENT OF TRANSPORTATION</b>	<b>EROSION CONTROL - STAGE 2 U.S. 45</b>	F.A.P. RTE. =	SECTION	COUNTY	TOTAL SHEETS	SHEET NO.	
						332	(29,30)R-1	SALINE	745	286	
						CONTRACT NO. 78077					
						ILLINOIS FED. AID PROJECT					

SCALE: 1" = 50' SHEET OF SHEETS STA. 505+00.00 TO STA. 535+00.00




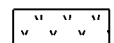





SEEDING, CLASS 7	EROSION CONTROL BLANKET / SEEDING, CLASS 7	STONE DUMPED RIPRAP	TEMPORARY DITCH CHECK	INLET AND PIPE PROTECTION	PERIMETER EROSION BARRIER	NOTES: 1. PERMANENT SEEDING TYPES ARE SHOWN IN SCHEDULES.
------------------	--	---------------------	-----------------------	---------------------------	---------------------------	--



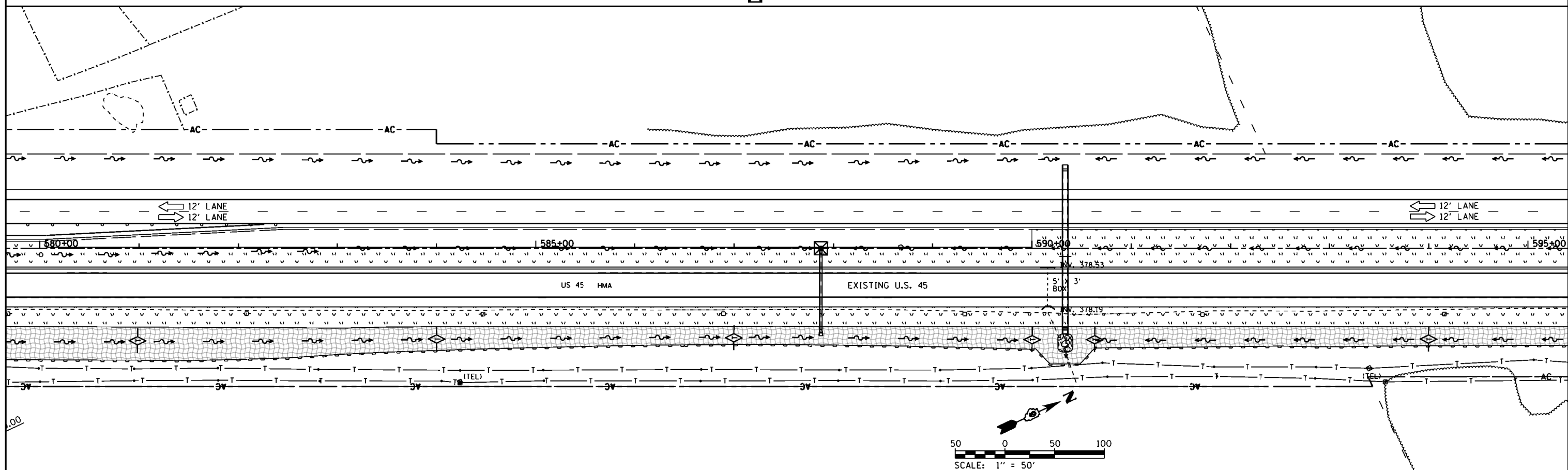
FILE NAME =	USER NAME = bamey	DESIGNED -	REVISED -	<b>STATE OF ILLINOIS DEPARTMENT OF TRANSPORTATION</b>	<b>EROSION CONTROL - STAGE 2 U.S. 45</b>			F.A.P. RTE. = 332	SECTION = (29,30)R-1	COUNTY = SALINE	TOTAL SHEETS = 745	SHEET NO. = 287
PLOT SCALE = 100.0000' / 1in.	CHECKED -	REVISED -	REVISED -		SCALE: 1" = 50'	SHEET OF SHEETS	STA. 535+00.00 TO STA. 565+00.00	CONTRACT NO. 78077				
PLOT DATE = 4/30/2014	DATE -	REVISED -	REVISED -		ILLINOIS FED. AID PROJECT							
Default												





-  SEEDING, CLASS 7
-  EROSION CONTROL BLANKET / SEEDING, CLASS 7
-  STONE DUMPED RIPRAP
-  TEMPORARY DITCH CHECK
-  INLET AND PIPE PROTECTION
-  PERIMETER EROSION BARRIER

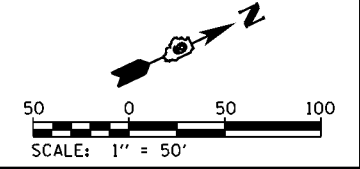
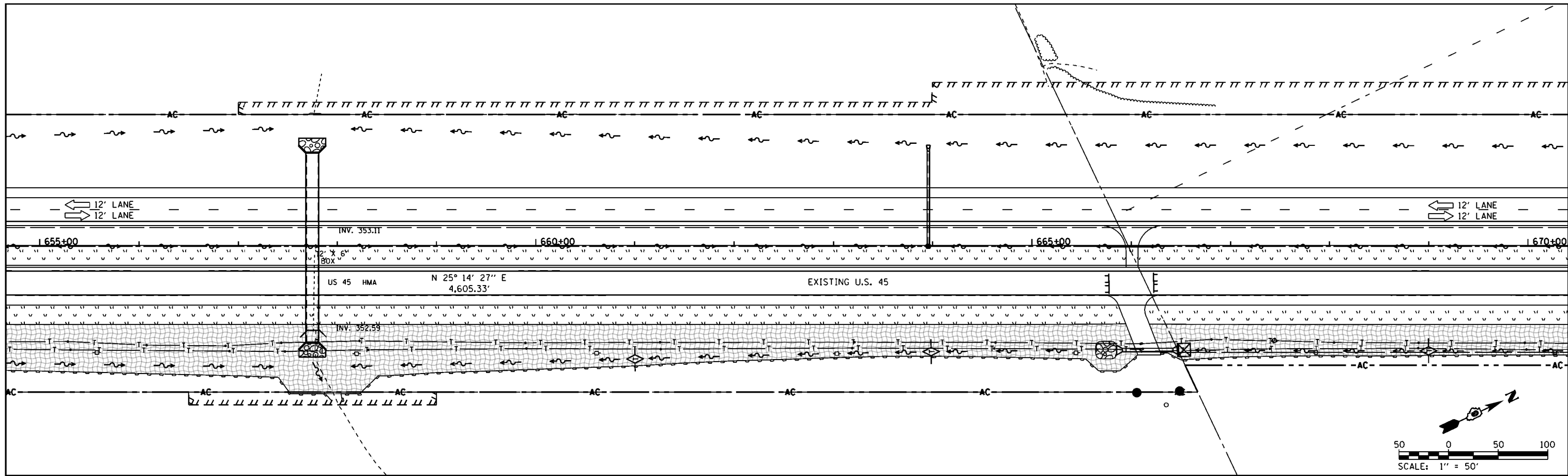
NOTES:  
1. PERMANENT SEEDING TYPES ARE SHOWN IN SCHEDULES.

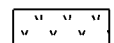







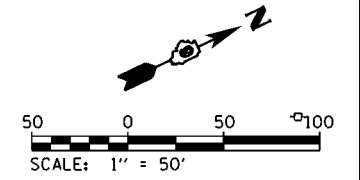
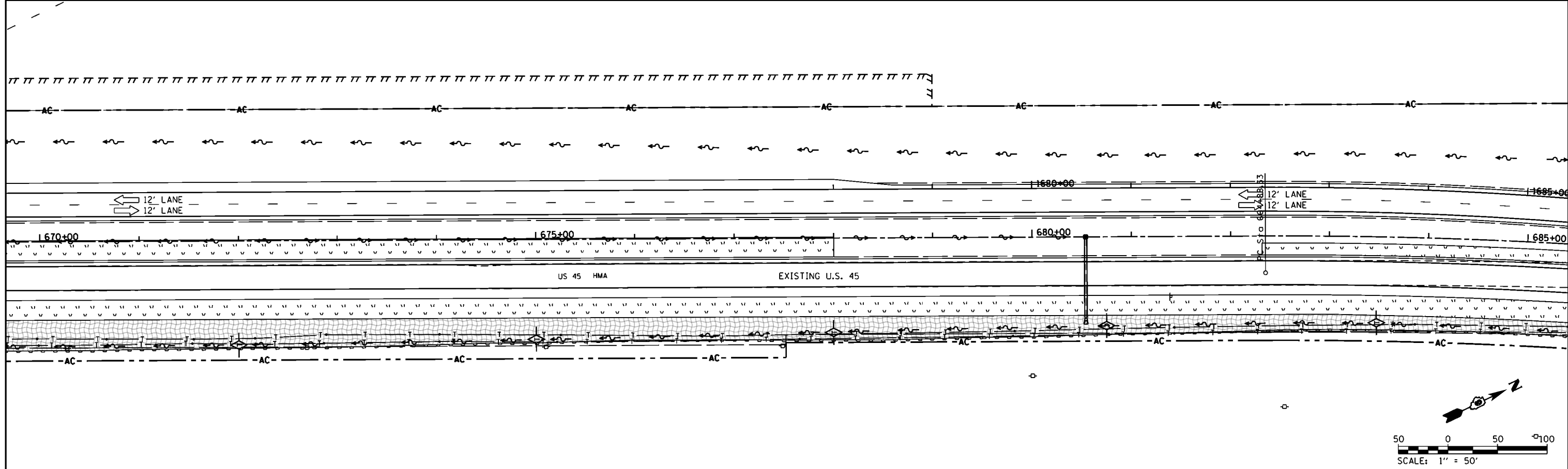
FILE NAME =	USER NAME = bmary	DESIGNED -	REVISED -	<b>STATE OF ILLINOIS DEPARTMENT OF TRANSPORTATION</b>	<b>EROSION CONTROL - STAGE 2 U.S. 45</b>	F.A.P. RTE.	SECTION	COUNTY	TOTAL SHEETS	SHEET NO.	
						332	(29,30)R-1	SALINE	745	288	
						CONTRACT NO. 78077					
						ILLINOIS FED. AID PROJECT					
P:\Projects\2011 Projects\11297 - IDOT US 45 Ph2\CV\CADD Sheets\0978077-sht-eros-Stage 2\DWG		PLOT SCALE = 100.0000' / 1in.		SCALE: 1" = 50'		SHEET OF SHEETS		STA. 565+00.00 TO STA. 595+00.00			
PLOT DATE = 4/30/2014		DATE -									





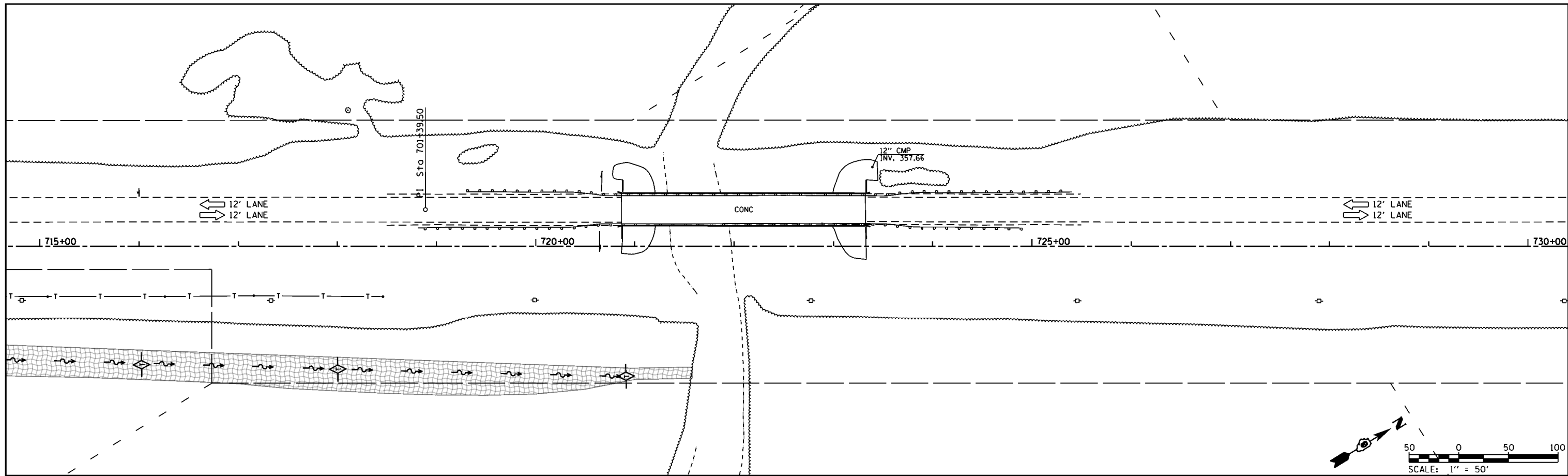


- |  |  |   |   |  |   |  |
|--|--|---|---|--|---|--|
|  SEEDING, CLASS 7 |  EROSION CONTROL BLANKET / SEEDING, CLASS 7 |  STONE DUMPED RIPRAP |  TEMPORARY DITCH CHECK |  INLET AND PIPE PROTECTION |  PERIMETER EROSION BARRIER | NOTES:<br>1. PERMANENT SEEDING TYPES ARE SHOWN IN SCHEDULES. |
|--|--|---|---|--|---|--|



FILE NAME =	USER NAME = bamey	DESIGNED -	REVISED -	<b>STATE OF ILLINOIS DEPARTMENT OF TRANSPORTATION</b>	<b>EROSION CONTROL - STAGE 2 U.S. 45</b>				F.A.P. RTE. 332	SECTION (29,30)R-1	COUNTY SALINE	TOTAL SHEETS 745	SHEET NO. 291
P:\Projects\2011 Projects\11297 - IDOT US 45 Ph2\CV\CADD Sheets\0978077-sht-eros-Stage 2\DWG	PLOT SCALE = 100.0000' / 1in.	CHECKED -	REVISED -		SCALE: 1" = 50'	SHEET	OF	SHEETS	STA. 655+00.00	TO STA. 685+00.00	CONTRACT NO. 78077		
Default	PLOT DATE = 4/30/2014	DATE -	REVISED -		ILLINOIS FED. AID PROJECT								





SEEDING, CLASS 7	EROSION CONTROL BLANKET / SEEDING, CLASS 7	STONE DUMPED RIPRAP	TEMPORARY DITCH CHECK	INLET AND PIPE PROTECTION	PERIMETER EROSION BARRIER	NOTES: 1. PERMANENT SEEDING TYPES ARE SHOWN IN SCHEDULES.
------------------	--	---------------------	-----------------------	---------------------------	---------------------------	--

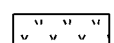
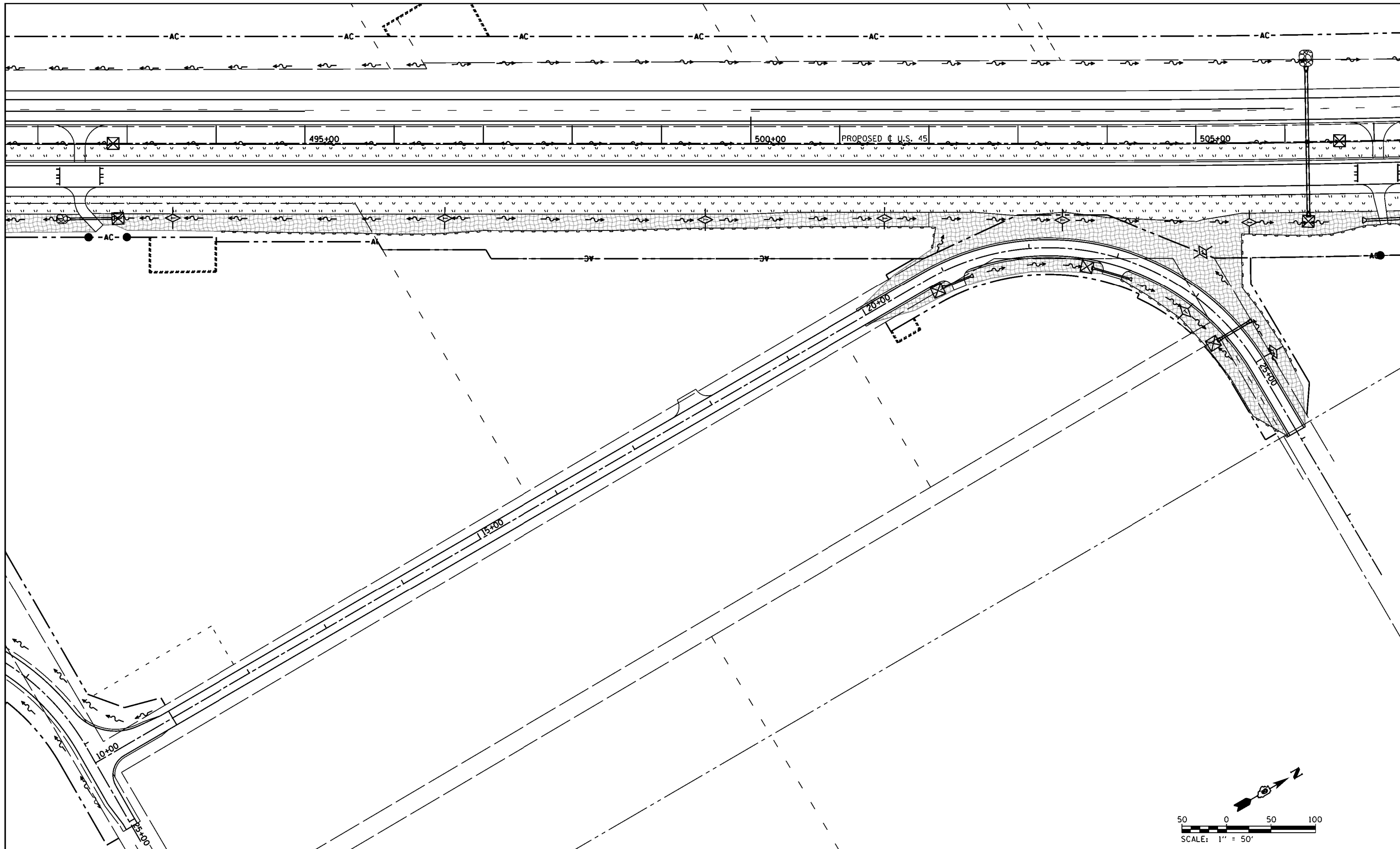
FILE NAME =	USER NAME = bmary	DESIGNED -	REVISED -
P:\Projects\2011 Projects\11297 - IDOT US 5 Ph2\CV\CADD Sheets\0978077-sht-eros-Stage2.dwg		2014/04/30	
Default	PLOT SCALE = 100.0000' / 1in.	CHECKED -	REVISED -
	PLOT DATE = 4/30/2014	DATE -	REVISED -

**STATE OF ILLINOIS  
DEPARTMENT OF TRANSPORTATION**

**EROSION CONTROL - STAGE 2  
U.S. 45**

SCALE: 1" = 50'    SHEET    OF    SHEETS    STA. 715+00.00    TO    STA. 730+00.00


F.A.P. RTE.	SECTION	COUNTY	TOTAL SHEETS	SHEET NO.
332	(29,30)R-1	SALINE	745	293
<b>CONTRACT NO. 78077</b>				
ILLINOIS FED. AID PROJECT				



SEEDING, CLASS 7



EROSION CONTROL BLANKET /  
SEEDING, CLASS 7



STONE DUMPED RIPRAP



TEMPORARY DITCH CHECK



INLET AND PIPE PROTECTION



PERIMETER EROSION BARRIER

NOTES:  
1. PERMANENT SEEDING TYPES ARE SHOWN IN SCHEDULES.

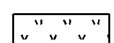
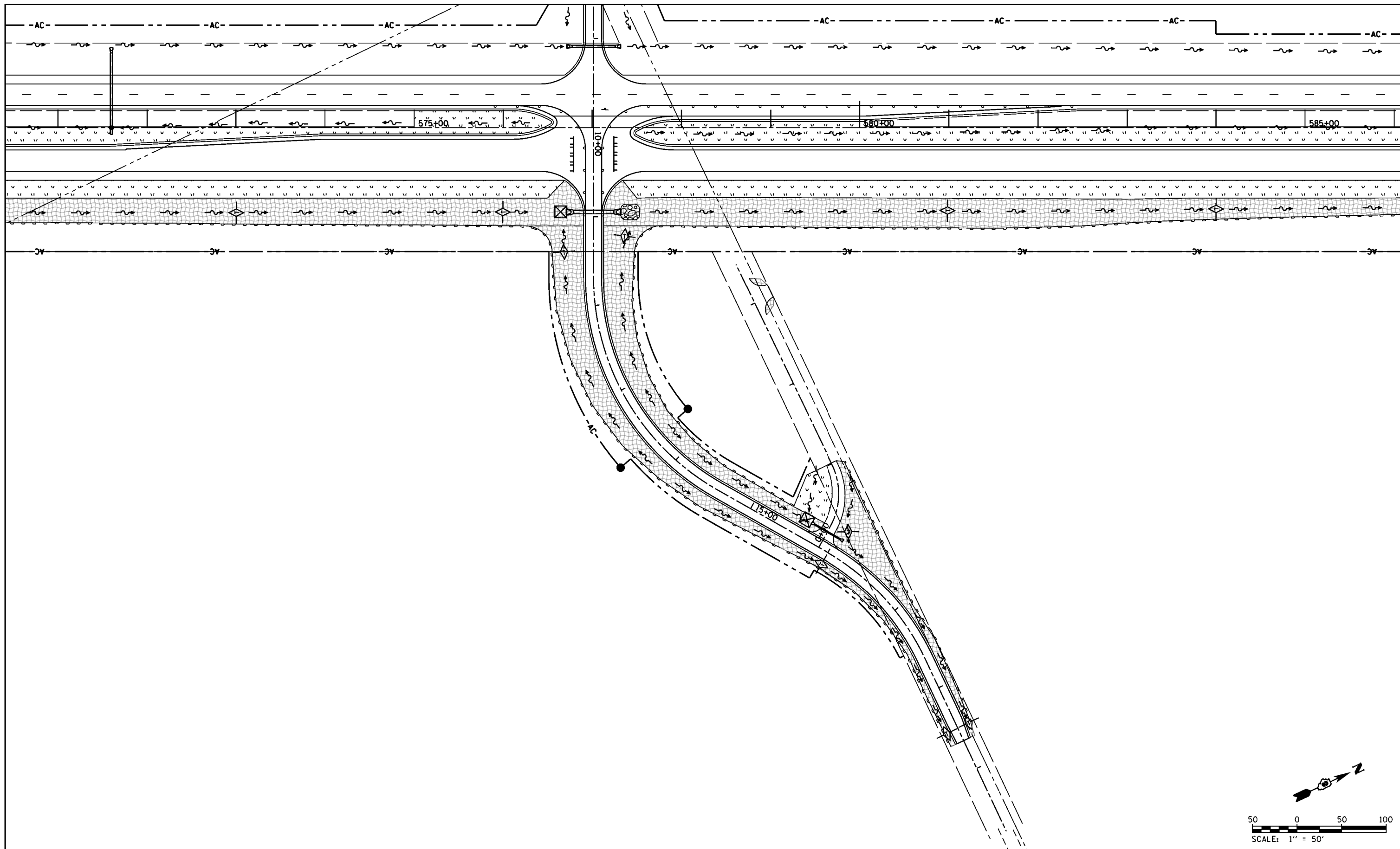
FILE NAME =	USER NAME = bamey	DESIGNED -	REVISED -
P:\Projects\2011 Projects\11297 - IDOT US 45 Ph2\CV\CADD Sheets\0978077-sht-eros-Stage 2.DWG		2014	
Default	PLOT SCALE = 100.0000' / 1" = 100'	CHECKED -	REVISED -
	PLOT DATE = 4/30/2014	DATE -	REVISED -

**STATE OF ILLINOIS  
DEPARTMENT OF TRANSPORTATION**

**EROSION CONTROL - STAGE 2  
GANDERTOWN ROAD / TWO MILE ROAD**

SCALE: 1" = 50'    SHEET    OF    SHEETS    STA. 10+00.00    TO    STA. 28+00.00


F.A.P. RTE.	SECTION	COUNTY	TOTAL SHEETS	SHEET NO.
332	(29,30)R-1	SALINE	745	294
CONTRACT NO. 78077				
ILLINOIS FED. AID PROJECT				



SEEDING, CLASS 7



EROSION CONTROL BLANKET / SEEDING, CLASS 7



STONE DUMPED RIPRAP



TEMPORARY DITCH CHECK

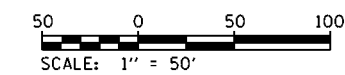


INLET AND PIPE PROTECTION



PERIMETER EROSION BARRIER

NOTES:  
1. PERMANENT SEEDING TYPES ARE SHOWN IN SCHEDULES.



FILE NAME =	USER NAME = bmary	DESIGNED -	REVISED -
P:\Projects\2011 Projects\11297 - IDOT US 5 Ph2\CV\CADD Sheets\0978077-sht-eros-Stage 2\DWG		2014	
Default	PLOT SCALE = 100.0000' / 1in.	CHECKED -	REVISED -
	PLOT DATE = 4/30/2014	DATE -	REVISED -

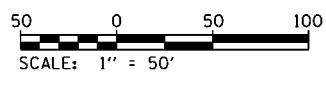
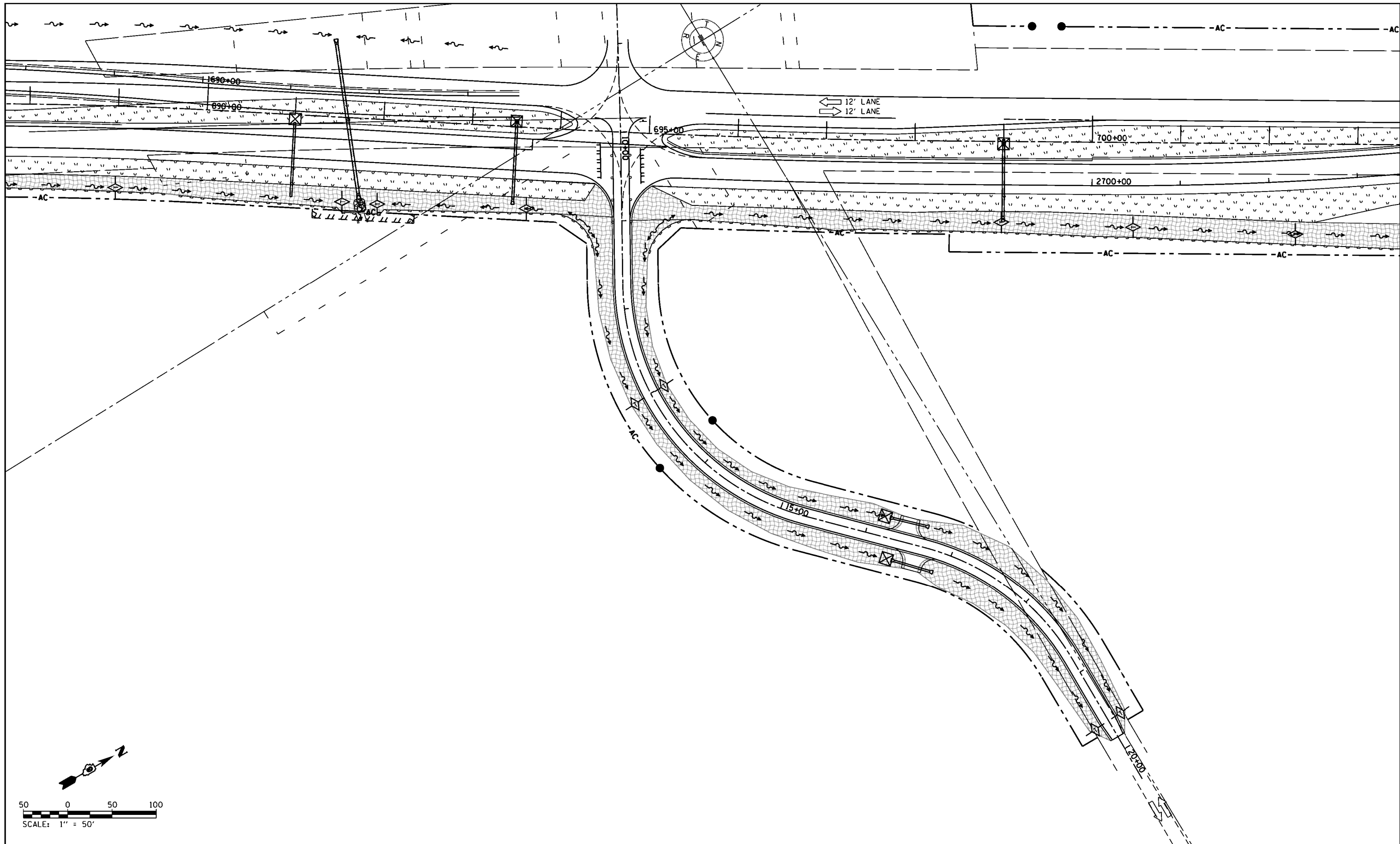
**STATE OF ILLINOIS  
DEPARTMENT OF TRANSPORTATION**

**EROSION CONTROL - STAGE 2  
VANGAMPLER ROAD**

SCALE: 1" = 50' SHEET OF SHEETS STA. 10+00.00 TO STA. 19+77.97

F.A.P. RTE.	SECTION	COUNTY	TOTAL SHEETS	SHEET NO.
332	(29,30)R-1	SALINE	745	295
CONTRACT NO. 78077				
ILLINOIS FED. AID PROJECT				





- SEEDING, CLASS 7
- EROSION CONTROL BLANKET / SEEDING, CLASS 7
- STONE DUMPED RIPRAP
- TEMPORARY DITCH CHECK
- INLET AND PIPE PROTECTION
- PERIMETER EROSION BARRIER

NOTES:  
1. PERMANENT SEEDING TYPES ARE SHOWN IN SCHEDULES.

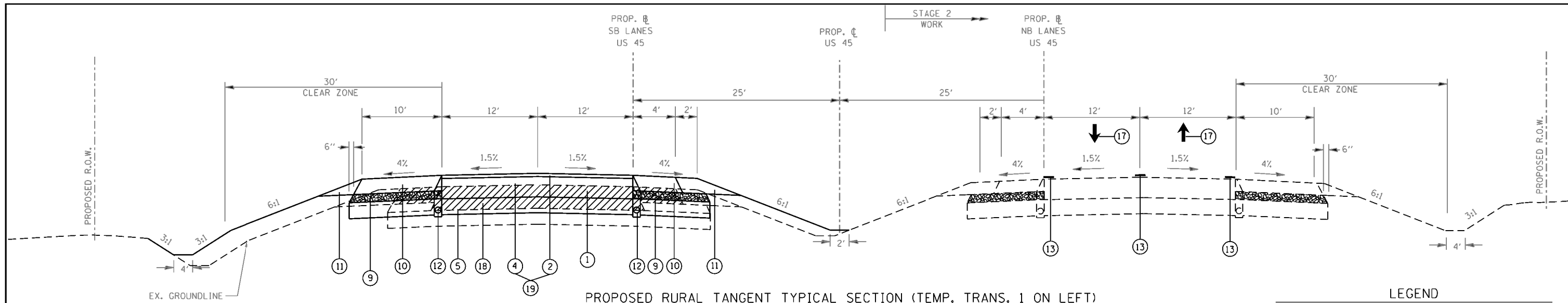
FILE NAME =	USER NAME = bmary	DESIGNED -	REVISED -
P:\Projects\2011 Projects\11297 - IDOT US 5 Ph2\CV\CADD Sheets\0978077-sht-eros-Stage 2\DWG		2014	
Default	PLOT SCALE = 100.0000' / 1in.	CHECKED -	REVISED -
	PLOT DATE = 4/30/2014	DATE -	REVISED -

**STATE OF ILLINOIS  
DEPARTMENT OF TRANSPORTATION**

**EROSION CONTROL - STAGE 2  
COTTONWOOD ROAD**

SCALE: 1" = 50'    SHEET    OF    SHEETS    STA. 10+00.00    TO    STA. 20+00.00

F.A.P. RTE.	SECTION	COUNTY	TOTAL SHEETS	SHEET NO.
332	(29,30)R-1	SALINE	745	296
<b>CONTRACT NO. 78077</b>				
<small>ILLINOIS FED. AID PROJECT</small>				



**PROPOSED RURAL TANGENT TYPICAL SECTION (TEMP. TRANS. 1 ON LEFT)**

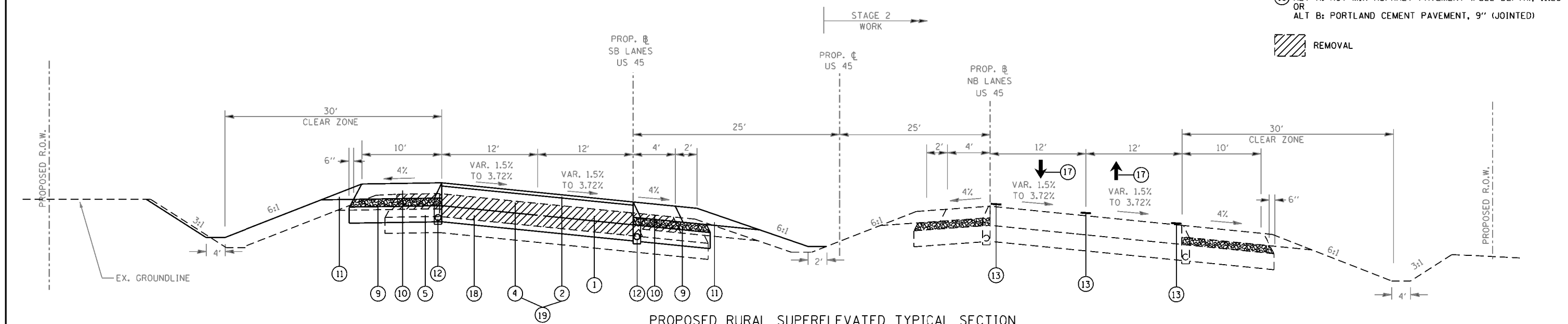
TO BE USED: STA. 678+00.00 TO 680+52.29 (CL U.S. 45) = STA. 1678+00.00 TO 1680+52.29 (TEMP. TRANS. 1)

NOTE: ALT A & ALT B OPTION BEGINS AT STATION 449+88.13 AND CONTINUES TO THE END OF THE PROJECT.

THE EXISTING PAVEMENT WILL BE REMOVED WITHIN THE LIMITS OF THE CROSSOVER TRANSITION: STA. 1678+00 TO STA. 1693+58.01 (TEMP. TRANS. 1) = STA. 678+00 TO STA. 693+50.97 (CL U.S. 45)

**LEGEND**

- ① TEMPORARY PAVEMENT TRANSITION FROM STAGE 1A
- ② HOT-MIX ASPHALT SURFACE COURSE, MIX D, N90, 2 1/4"
- ④ HOT-MIX ASPHALT BINDER COURSE, N90, IL-19.0, 9"
- ⑤ PROCESSING LIME MODIFIED SOILS (12" MIN.) (SEE GEOTECHNICAL REPORT FOR DEPTH OF PROPOSED LIME MODIFICATION)
- ⑨ SUB-BASE GRANULAR MATERIAL TYPE "C" (TO BE OMITTED IF ALT B IS USED)
- ⑩ ALT A: HOT-MIX ASPHALT SHOULDERS, 8" OR ALT B: PORTLAND CEMENT CONCRETE SHOULDERS, 9"
- ⑪ AGGREGATE SHOULDERS, TYPE B
- ⑫ PIPE UNDERDRAINS, 4" (HWY STD. 601001)
- ⑬ TEMPORARY PAVEMENT MARKING FROM STAGE 2 TO REMAIN IN PLACE
- ⑰ MAINTAIN TRAFFIC ON U.S. 45 FROM STAGE 2
- ⑱ EXISTING TEMPORARY TRANSITION CONSTRUCTED STAGE 1A
- ⑲ ALT A: HOT-MIX ASPHALT PAVEMENT (FULL DEPTH), 11.25" OR ALT B: PORTLAND CEMENT PAVEMENT, 9" (JOINTED)

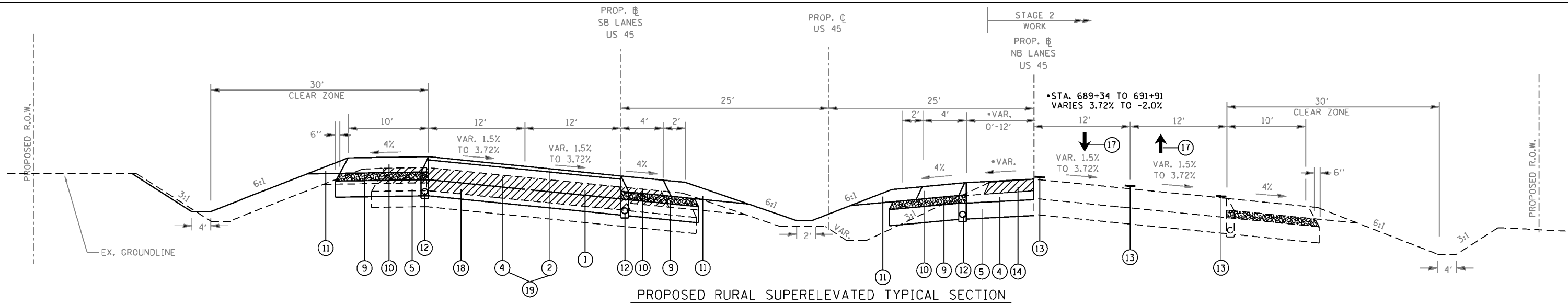


**PROPOSED RURAL SUPERELEVATED TYPICAL SECTION**

TO BE USED: STA. 680+52.29 TO 689+33.98 (CL U.S. 45) = STA. 1680+52.29 TO 1689+41.83 (TEMP. TRANS. 1)

NOTE: FOR SUPERELEVATION TRANSITION SEE SUPERELEVATION SCHEDULE

FILE NAME = P:\Projects\2011 Projects\11297 - IDOT US 45 Ph2\CV\CADD Sheets\0978077-sht-Stage3.dgn	USER NAME = bemory	DESIGNED -	REVISED -	<b>STATE OF ILLINOIS DEPARTMENT OF TRANSPORTATION</b>	<b>CONSTRUCTION STAGING PLAN STAGE 3</b>			F.A.P. RTE. = 332	SECTION = (29,30)R-1	COUNTY = SALINE	TOTAL SHEETS = 745	SHEET NO. = 297
	PLOT SCALE = 400.0000' / 1" =	CHECKED -	REVISED -					SCALE: N.T.S.	SHEET OF SHEETS	STA. TO STA.	CONTRACT NO. 78077	
Default	PLOT DATE = 4/30/2014	DATE -	REVISED -							ILLINOIS FED. AID PROJECT		



**PROPOSED RURAL SUPERELEVATED TYPICAL SECTION**

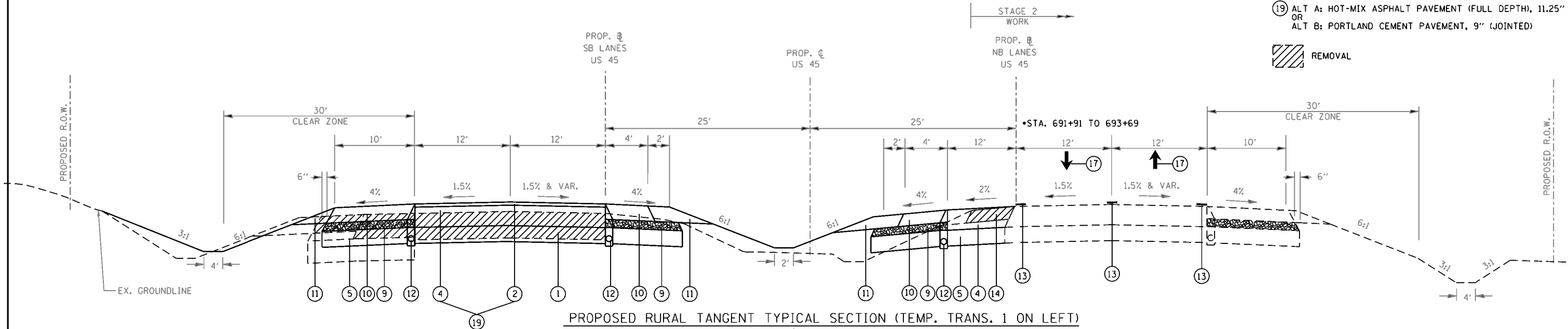
TO BE USED: STA. 689+33.98 TO 691+91.52 (CL U.S. 45) = STA. 1689+41.83 TO 1691+97.89 (TEMP. TRANS. 1)

NOTE: FOR SUPERELEVATION TRANSITION  
SEE SUPERELEVATION SCHEDULE

THE EXISTING PAVEMENT WILL BE REMOVED WITHIN  
THE LIMITS OF THE CROSSOVER TRANSITION:  
STA. 1678+00 TO STA. 1693+58.01 (TEMP. TRANS. 1) =  
STA. 678+00 TO STA. 693+50.97 (CL U.S. 45)

**LEGEND**

- ① TEMPORARY PAVEMENT TRANSITION FROM STAGE 1A
- ② HOT-MIX ASPHALT SURFACE COURSE, MIX D, N90, 2 1/4"
- ④ HOT-MIX ASPHALT BINDER COURSE, N90, IL-19.0, 9"
- ⑤ PROCESSING LIME MODIFIED SOILS (12" MIN.)  
(SEE GEOTECHNICAL REPORT FOR DEPTH OF PROPOSED LIME MODIFICATION)
- ⑨ SUB-BASE GRANULAR MATERIAL TYPE "C"  
(TO BE OMITTED IF ALT B IS USED)
- ⑩ ALT A: HOT-MIX ASPHALT SHOULDERS, 8"  
OR  
ALT B: PORTLAND CEMENT CONCRETE SHOULDERS, 9"
- ⑪ AGGREGATE SHOULDERS, TYPE B
- ⑫ PIPE UNDERDRAINS, 4" (HWY STD. 601001)
- ⑬ TEMPORARY PAVEMENT MARKING FROM STAGE 2 TO REMAIN IN PLACE
- ⑭ EXISTING HOT-MIX ASPHALT SHOULDER CONSTRUCTED STAGE 2
- ⑰ MAINTAIN TRAFFIC ON U.S. 45 FROM STAGE 2
- ⑱ EXISTING TEMPORARY TRANSITION CONSTRUCTED STAGE 1A
- ⑲ ALT A: HOT-MIX ASPHALT PAVEMENT (FULL DEPTH), 11.25"  
OR  
ALT B: PORTLAND CEMENT PAVEMENT, 9" (JOINTED)

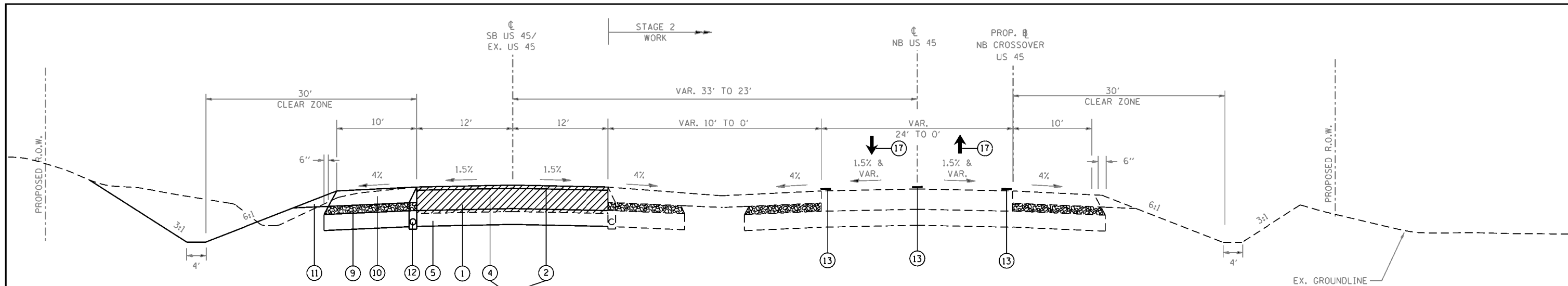


**PROPOSED RURAL TANGENT TYPICAL SECTION (TEMP. TRANS. 1 ON LEFT)**

TO BE USED: STA. 691+91.52 TO 693+50.97 (CL U.S. 45) = STA. 1691+97.89 TO 1693+58.01 (TEMP. TRANS. 1)  
STA. 693+50.97 TO 693+69.36 (CL U.S. 45)

FILE NAME = P:\Projects\2011 Projects\11297 - IDOT US 45 Ph2\CV\CADD Sheets\0978077-sht-Stage3.dgn	USER NAME = bemory	DESIGNED -	REVISED -	<b>STATE OF ILLINOIS DEPARTMENT OF TRANSPORTATION</b>	<b>CONSTRUCTION STAGING PLAN STAGE 3</b>			F.A.P. RTE. = 332	SECTION = (29,30)R-1	COUNTY = SALINE	TOTAL SHEETS = 745	SHEET NO. = 298
	PLLOT SCALE = 400.0000' / 1" =	CHECKED -	REVISED -					SCALE: N.T.S.	SHEET OF SHEETS	STA. TO STA.	CONTRACT NO. 78077	
Default	PLLOT DATE = 4/30/2014	DATE -	REVISED -	ILLINOIS FED. AID PROJECT								



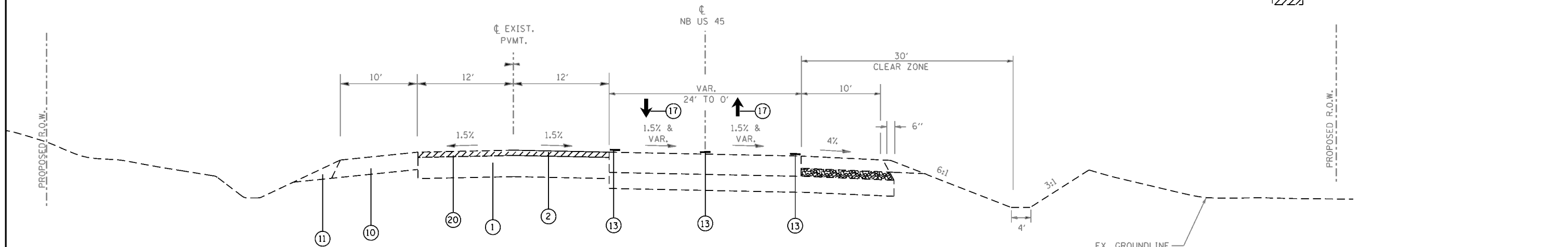


**PROPOSED RURAL TRANSITION TYPICAL SECTION**

TO BE USED: STA. 705+49.18 TO 706+32.35 (CL U.S. 45) = STA. 2705+55.12 TO 2706+37.58 (NB CROSSOVER)

**LEGEND**

- ① EXISTING HOT-MIX ASPHALT RESURFACED PCC PAVEMENT, 14"
- ② HOT-MIX ASPHALT SURFACE COURSE, MIX D, N90, 2 1/4"
- ④ HOT-MIX ASPHALT BINDER COURSE, N90, IL-19.0, 9"
- ⑤ PROCESSING LIME MODIFIED SOILS (12" MIN.) (SEE GEOTECHNICAL REPORT FOR DEPTH OF PROPOSED LIME MODIFICATION)
- ⑨ SUB-BASE GRANULAR MATERIAL TYPE "C" (TO BE OMITTED IF ALT B IS USED)
- ⑩ ALT A: HOT-MIX ASPHALT SHOULDERS, 8" OR ALT B: PORTLAND CEMENT CONCRETE SHOULDERS, 9"
- ⑪ AGGREGATE SHOULDERS, TYPE B
- ⑫ PIPE UNDERDRAINS, 4" (HWY STD. 601001)
- ⑬ TEMPORARY PAVEMENT MARKING FROM STAGE 2 TO REMAIN IN PLACE
- ⑰ MAINTAIN TRAFFIC ON U.S. 45 FROM STAGE 2
- ⑲ ALT A: HOT-MIX ASPHALT PAVEMENT (FULL DEPTH), 11.25" OR ALT B: PORTLAND CEMENT PAVEMENT, 9" (JOINTED)
- ⑳ HOT-MIX ASPHALT SURFACE REMOVAL, VARIABLE DEPTH



**PROPOSED RURAL TRANSITION TYPICAL SECTION**

TO BE USED: STA. 706+32.35 TO 710+60.78 (CL U.S. 45)

NOTE: ALT A & ALT B OPTION ENDS AT STATION 710+60.78

FILE NAME =	USER NAME = bsmery	DESIGNED -	REVISED -	<b>STATE OF ILLINOIS DEPARTMENT OF TRANSPORTATION</b>	<b>CONSTRUCTION STAGING PLAN STAGE 3</b>			F.A.P. RTE.	SECTION	COUNTY	TOTAL SHEETS	SHEET NO.
P:\Projects\2011 Projects\11297 - IDOT US 45 Ph2\CV\CADD Sheets\0978077-sht-Stage3.dgn	DRAWN -	REVISED -	REVISED -					332	(29,30)R-1	SALINE	745	300
Default	PLOT SCALE = 400.0000' / 1in.	CHECKED -	REVISED -		<b>CONTRACT NO. 78077</b>							
	PLOT DATE = 4/30/2014	DATE -	REVISED -		SCALE: N.T.S.	SHEET	OF	SHEETS	STA.	TO	STA.	ILLINOIS FED. AID PROJECT