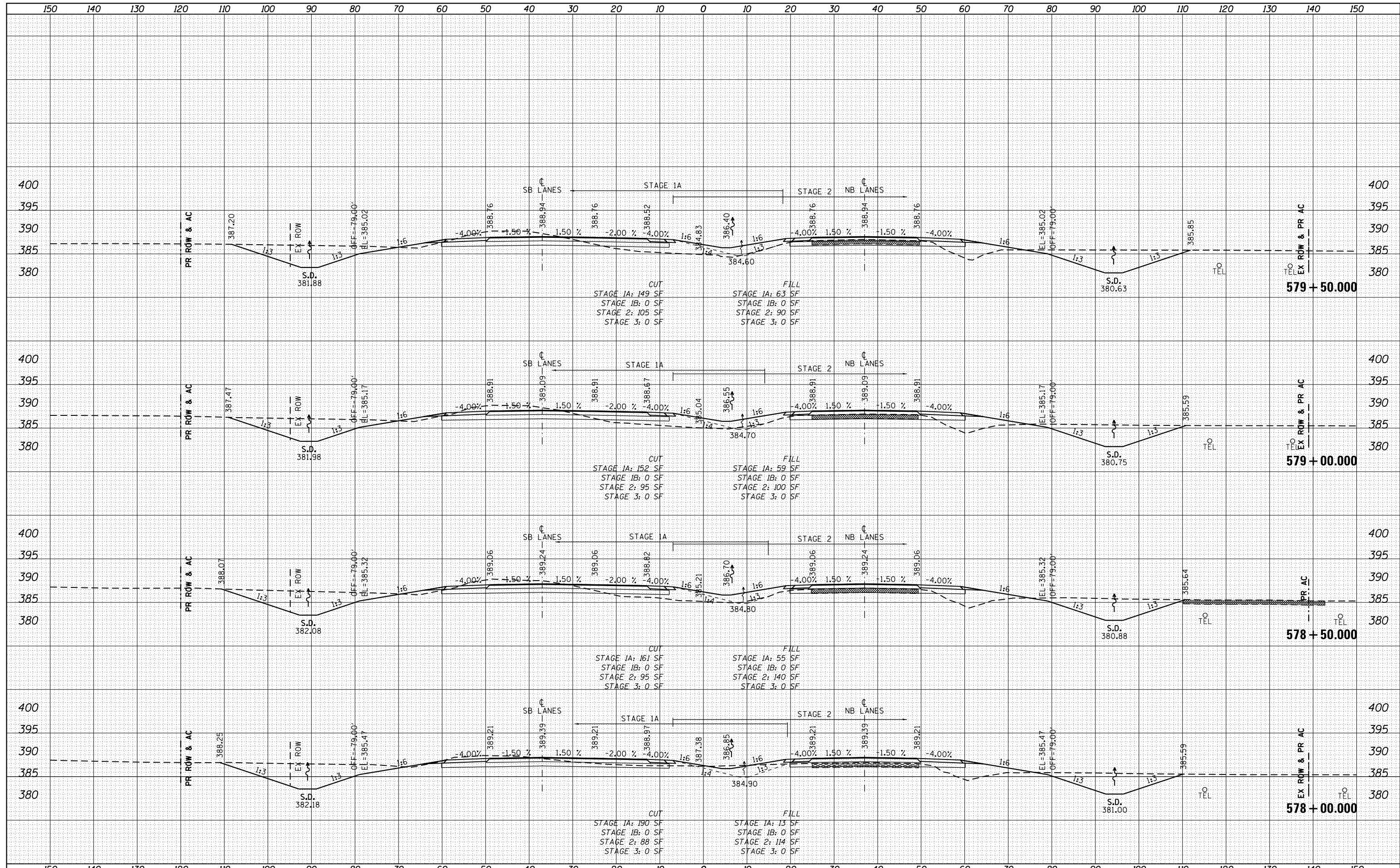


DATE	
BY	
FINAL SURVEY	
PLOTTED	
NOTE BOOK	
AREAS CHECKED	

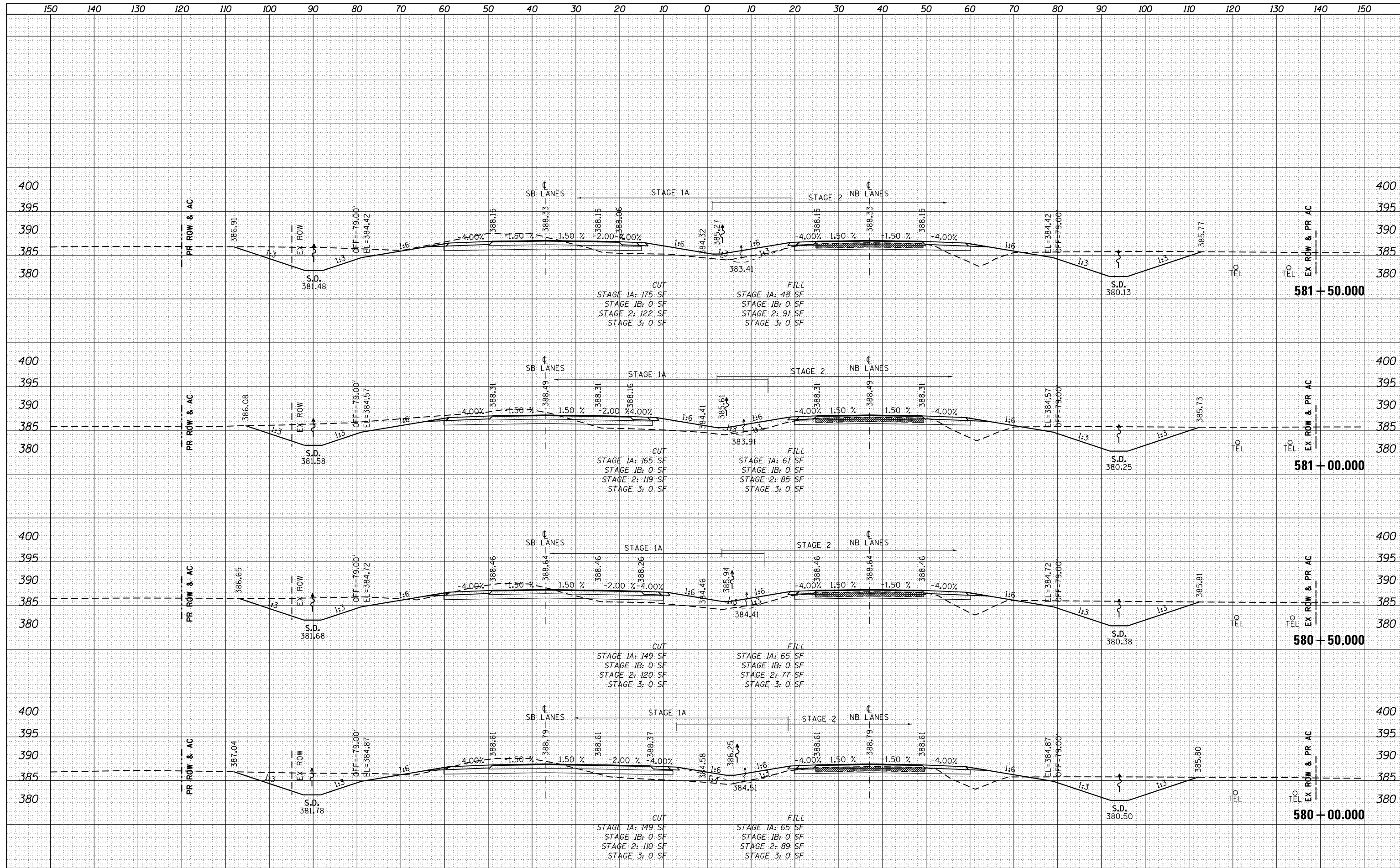
DATE	
BY	
ORIGINAL SURVEY	
PLOTTED	
NOTE BOOK	
AREAS CHECKED	



FILE NAME =	USER NAME = bemery	DESIGNED -	REVISED -	STATE OF ILLINOIS DEPARTMENT OF TRANSPORTATION	CROSS SECTIONS U.S. 45 (F.A.P. 332)			F.A.P. R.T.E.	SECTION	COUNTY	TOTAL SHEETS	SHEET NO.
P:\Projects\2011 Projects\11297 - IDOT US45 Ph2\CV\CADD Sheets\1978077-sht-xsc.dgn	DRAWN -	REVISED -	332					(29,30)R-1	SALINE	745	601	
PLOT SCALE = 20.0000' / in.	CHECKED -	REVISED -	CONTRACT NO. 78077									
PLOT DATE = 4/30/2014	DATE -	REVISED -	ILLINOIS FED. AID PROJECT									

DATE	
BY	
FINISHED SURVEY	
PLOTTED	
TEMPLATE	
NOTE BOOK	
AREAS CHECKED	
NO.	

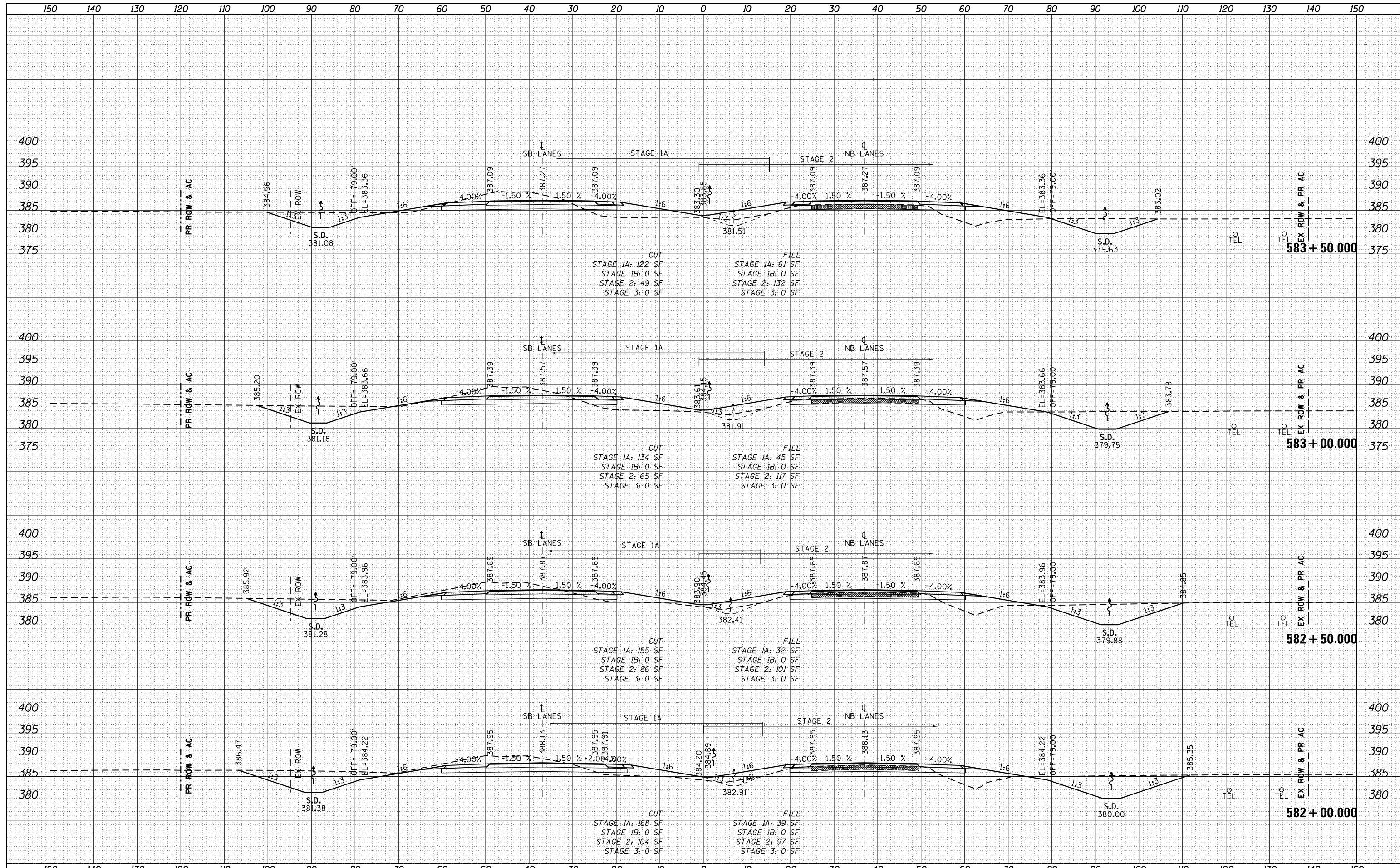
DATE	
BY	
ORIGINAL SURVEY	
PLOTTED	
TEMPLATE	
NOTE BOOK	
AREAS CHECKED	
NO.	



FILE NAME =	USER NAME = bemory	DESIGNED -	REVISED -	STATE OF ILLINOIS DEPARTMENT OF TRANSPORTATION	CROSS SECTIONS U.S. 45 (F.A.P. 332)	F.A.P. RTE.	SECTION	COUNTY	TOTAL SHEETS	SHEET NO.	
P:\Projects\2011 Projects\11297 - IDOT US45 Ph2\CV\CADD Sheets\1978077-sht-xsc.dgn	PLOT SCALE = 20.0000' / in.	CHECKED -	REVISED -			332	(29,30)R-1	SALINE	745	602	
Default	PLOT DATE = 4/30/2014	DATE -	REVISED -			CONTRACT NO. 78077		ILLINOIS FED. AID PROJECT			
						SCALE: 1" = 10'	SHEET OF SHEETS	STA. 580+00.000 TO STA. 581+50.000			

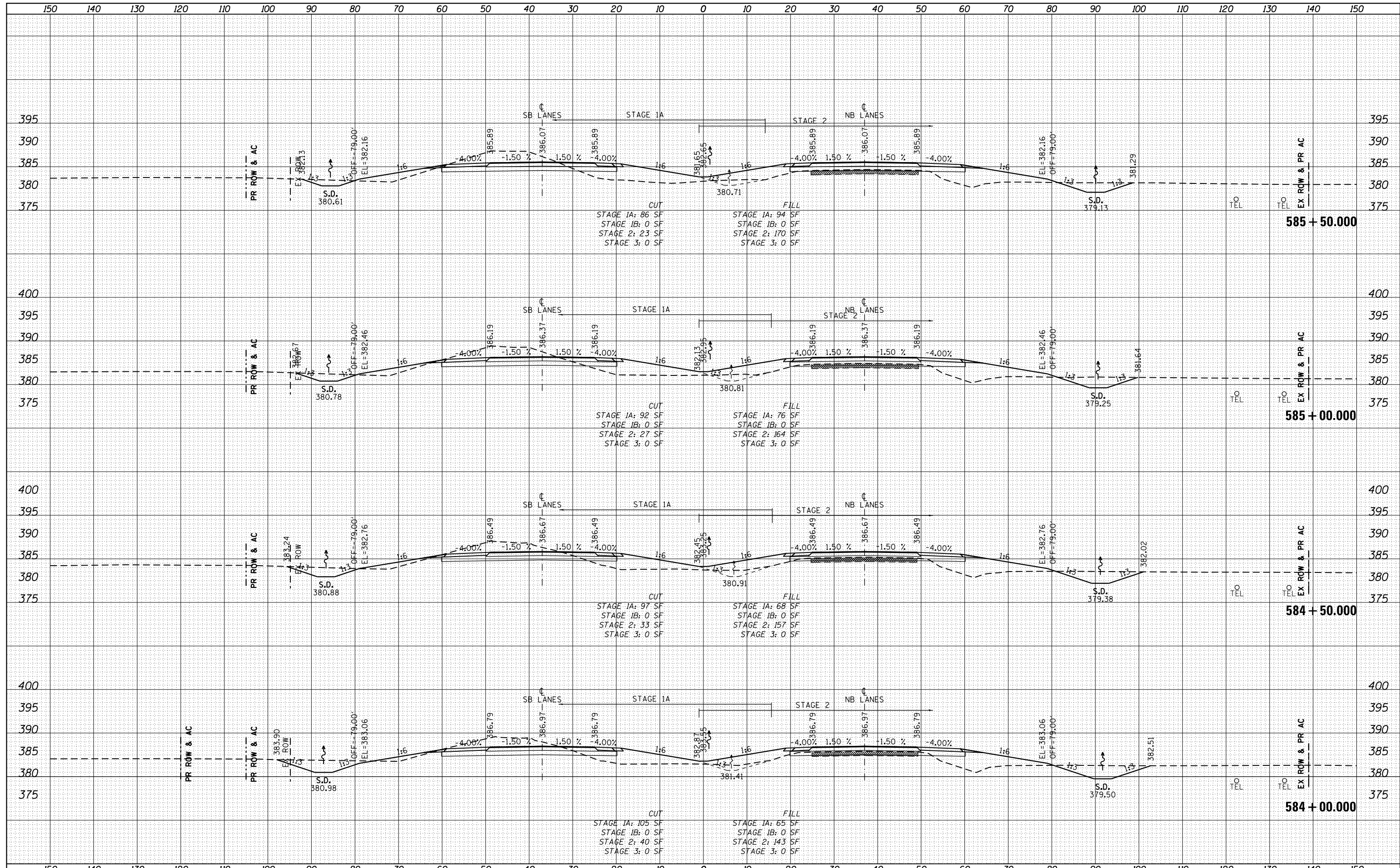
DATE	
BY	
SURVEYED	
PLOTTED	
TEMPLATE	
NOTE BOOK	
AREAS CHECKED	

DATE	
BY	
SURVEYED	
PLOTTED	
TEMPLATE	
NOTE BOOK	
AREAS CHECKED	



DATE	
BY	
FINAL SURVEY	
PLOTTED	
TEMPLATE	
NOTE BOOK	
AREAS CHECKED	
NO.	

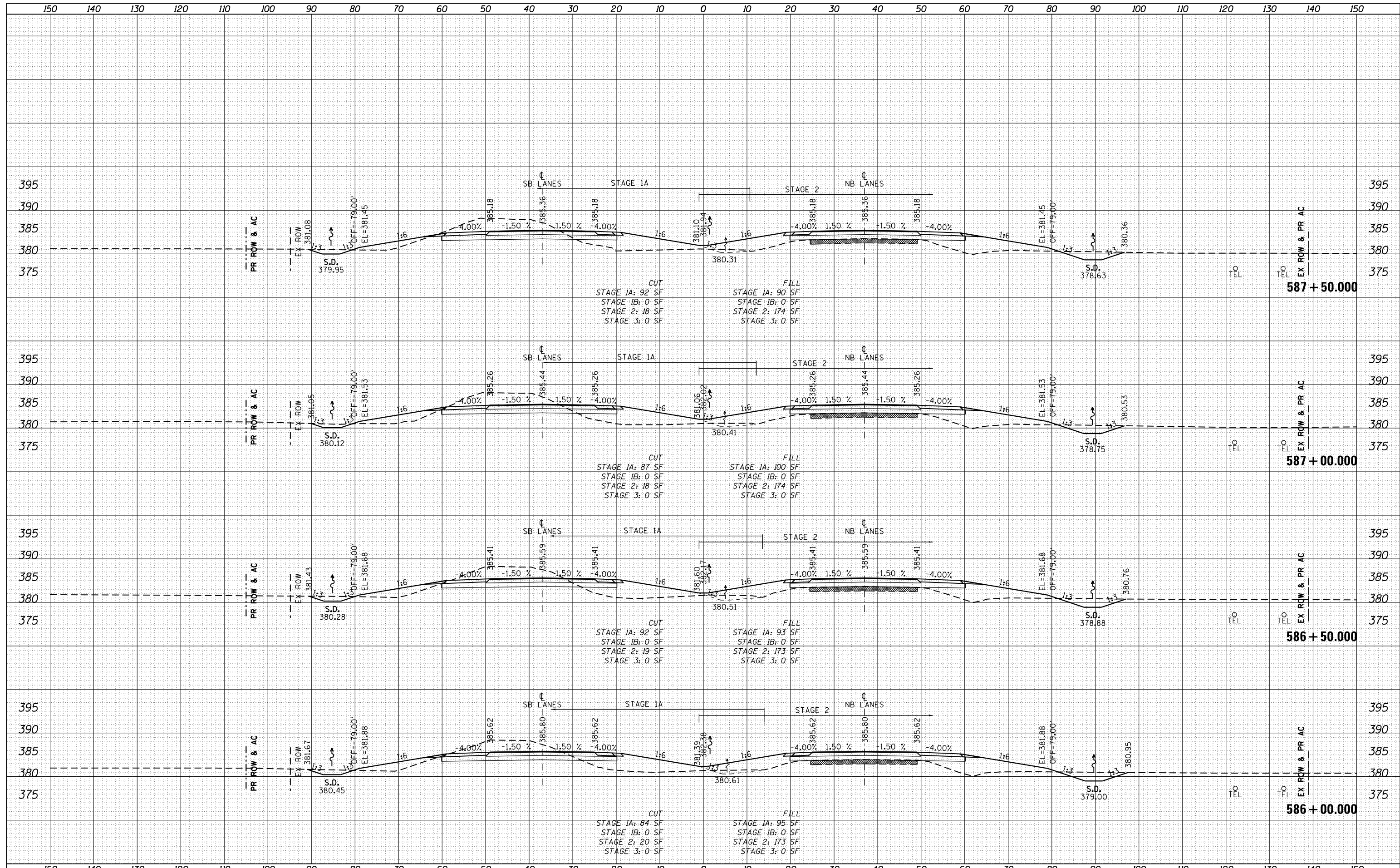
DATE	
BY	
ORIGINAL SURVEY	
PLOTTED	
TEMPLATE	
NOTE BOOK	
AREAS CHECKED	
NO.	



FILE NAME =	USER NAME = bemery	DESIGNED -	REVISED -	STATE OF ILLINOIS DEPARTMENT OF TRANSPORTATION	CROSS SECTIONS U.S. 45 (F.A.P. 332)			F.A.P. RTE.	SECTION	COUNTY	TOTAL SHEETS	SHEET NO.
P:\Projects\2011 Projects\11297 - IDOT US45 Ph2\CV\CADD Sheets\1978077-sht-xsc.dgn		DRAWN -	REVISED -		332	(29,30)R-1	SALINE	745	604			
PLOT SCALE = 20.0000' / in.		CHECKED -	REVISED -		CONTRACT NO. 78077							
PLOT DATE = 4/30/2014		DATE -	REVISED -		ILLINOIS FED. AID PROJECT							

DATE	
BY	
FINISHED SURVEY	
PLOTTED TEMPLATE	
NOTE BOOK	
AREAS CHECKED	

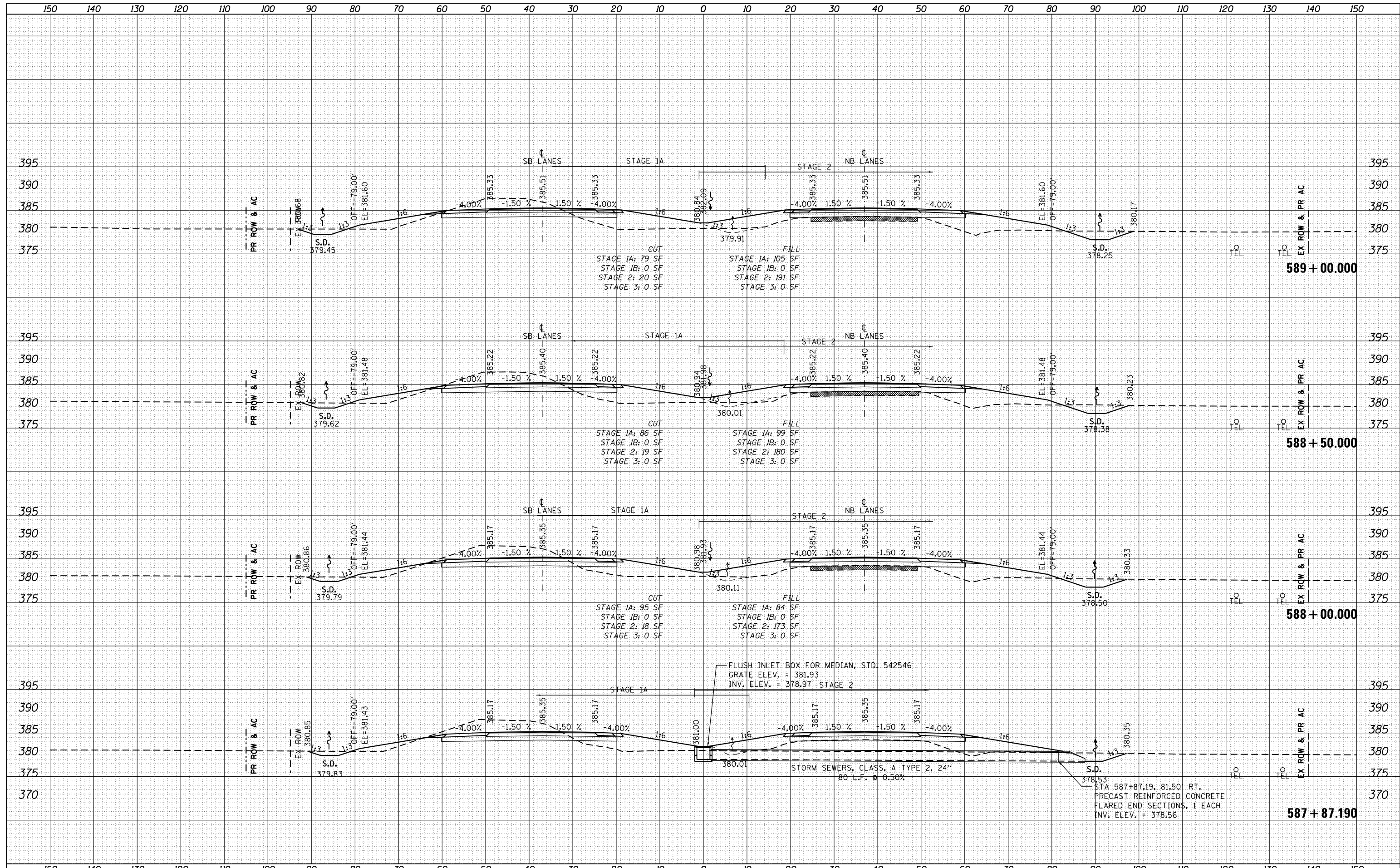
DATE	
BY	
ORIGINAL SURVEY	
PLOTTED TEMPLATE	
NOTE BOOK	
AREAS CHECKED	



FILE NAME =	USER NAME = bemory	DESIGNED -	REVISED -	STATE OF ILLINOIS DEPARTMENT OF TRANSPORTATION	CROSS SECTIONS U.S. 45 (F.A.P. 332)		F.A.P. RTE.	SECTION	COUNTY	TOTAL SHEETS	SHEET NO.
P:\Projects\2011 Projects\11297 - IDOT US45 Ph2\CV\CADD Sheets\1978077-sht-xsc.dgn		DRAWN -	REVISED -		332	(29,30)R-1	SALINE	745	605		
PLOT SCALE = 20.0000' / in.		CHECKED -	REVISED -		SCALE: 1" = 10'		SHEET OF SHEETS		STA. 586+00.000 TO STA. 587+50.000	CONTRACT NO. 78077	
PLOT DATE = 4/30/2014		DATE -	REVISED -		ILLINOIS FED. AID PROJECT						

DATE	
BY	
FINISHED	
PLOTTED	
TEMPLATE	
NOTE BOOK	
AREAS CHECKED	

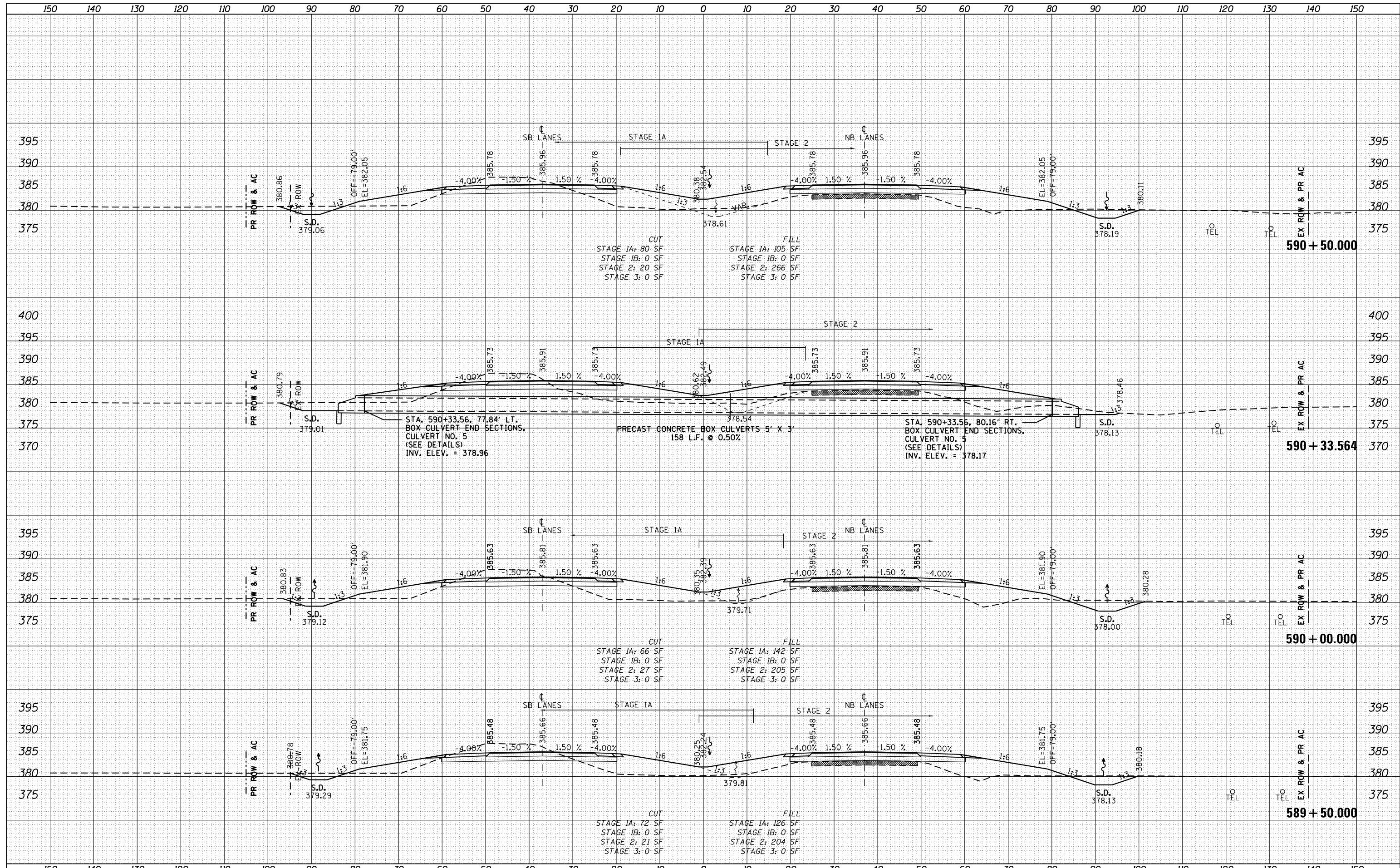
DATE	
BY	
ORIGINAL SURVEY	
PLOTTED	
TEMPLATE	
NOTE BOOK	
AREAS CHECKED	



FILE NAME =	USER NAME = bemory	DESIGNED -	REVISED -	STATE OF ILLINOIS DEPARTMENT OF TRANSPORTATION	CROSS SECTIONS U.S. 45 (F.A.P. 332)			F.A.P. RTE.	SECTION	COUNTY	TOTAL SHEETS	SHEET NO.
P:\Projects\2011 Projects\11297 - IDOT US45 Ph2\CV\CADD Sheets\1978077-sht-xsc.dgn	DRAWN -	REVISED -	332					(29,30)R-1	SALINE	745	606	
PLOT SCALE = 20.0000' / in.	CHECKED -	REVISED -	CONTRACT NO. 78077									
PLOT DATE = 4/30/2014	DATE -	REVISED -	ILLINOIS FED. AID PROJECT									

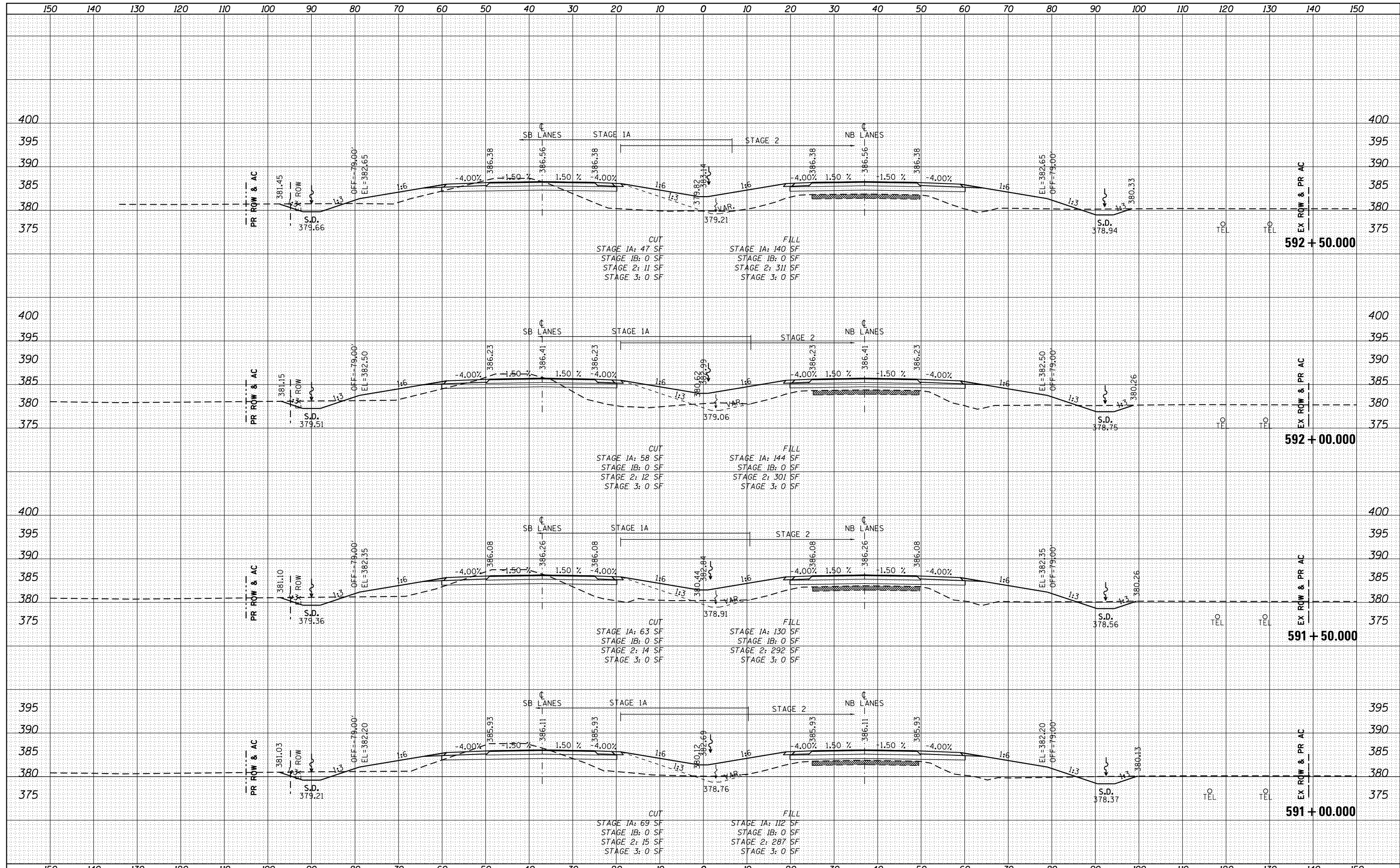
DATE	
BY	
FINISHED SURVEY	
PLOTTED	
TEMPLATE	
NOTE BOOK	
AREAS CHECKED	

DATE	
BY	
ORIGINAL SURVEY	
PLOTTED	
TEMPLATE	
NOTE BOOK	
AREAS CHECKED	



DATE	
BY	
FINAL SURVEY	
SURVEYED	
PLOTTED	
TEMPLATE	
NOTE BOOK	
AREAS CHECKED	
NO.	

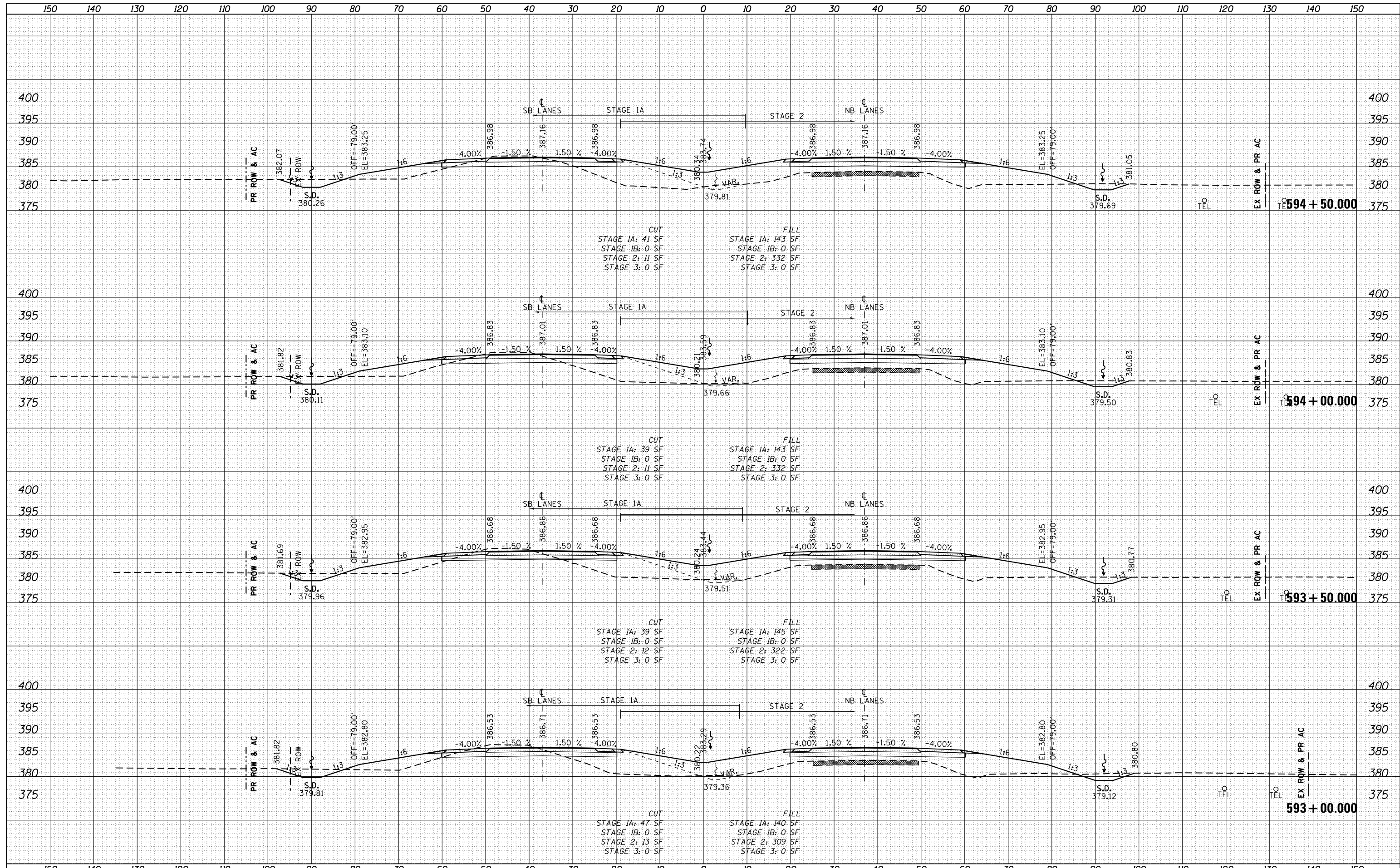
DATE	
BY	
ORIGINAL SURVEY	
SURVEYED	
PLOTTED	
TEMPLATE	
NOTE BOOK	
AREAS CHECKED	
NO.	



FILE NAME =	USER NAME = bemory	DESIGNED -	REVISED -	STATE OF ILLINOIS DEPARTMENT OF TRANSPORTATION	CROSS SECTIONS U.S. 45 (F.A.P. 332)			F.A.P. RTE.	SECTION	COUNTY	TOTAL SHEETS	SHEET NO.
P:\Projects\2011 Projects\11297 - IDOT US45 Ph2\CV\CADD Sheets\1978077-sht-xsc.dgn		DRAWN -	REVISED -		332	(29,30)R-1	SALINE	745	608			
PLOT SCALE = 20.0000' / in.		CHECKED -	REVISED -		CONTRACT NO. 78077							
PLOT DATE = 4/30/2014		DATE -	REVISED -		ILLINOIS FED. AID PROJECT							
Default				SCALE: 1" = 10'	SHEET	OF	SHEETS	STA. 591+00.000	TO STA. 592+50.000			

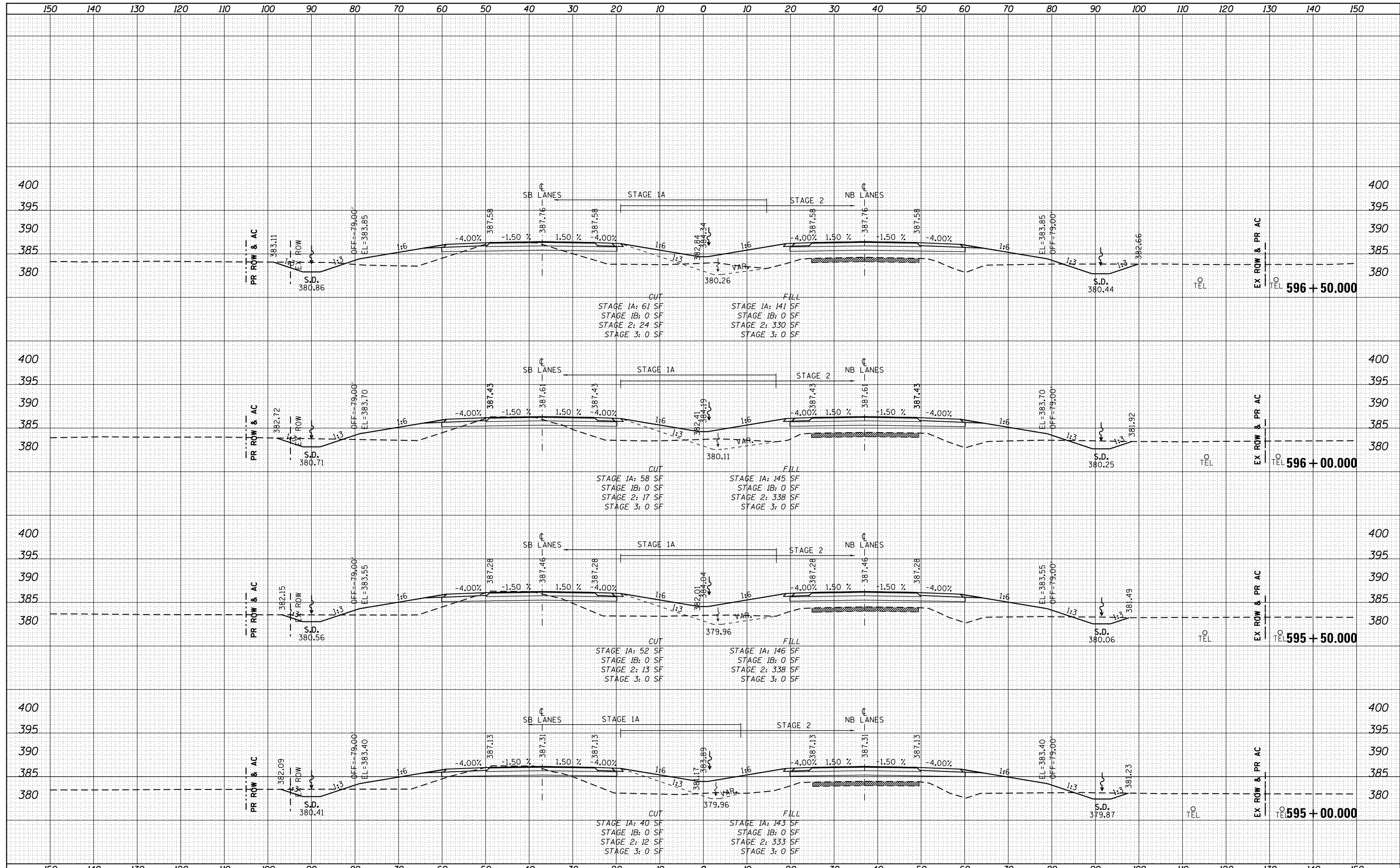
DATE	
BY	
FINAL SURVEY	
PLOTTED	
TEMPLATE	
NOTE BOOK	
AREAS CHECKED	
NO.	

DATE	
BY	
ORIGINAL SURVEY	
PLOTTED	
TEMPLATE	
NOTE BOOK	
AREAS CHECKED	
NO.	



DATE	
BY	
FINISHED SURVEY	
PLOTTED	
TEMPLATE	
NOTE BOOK	
AREAS CHECKED	
NO.	

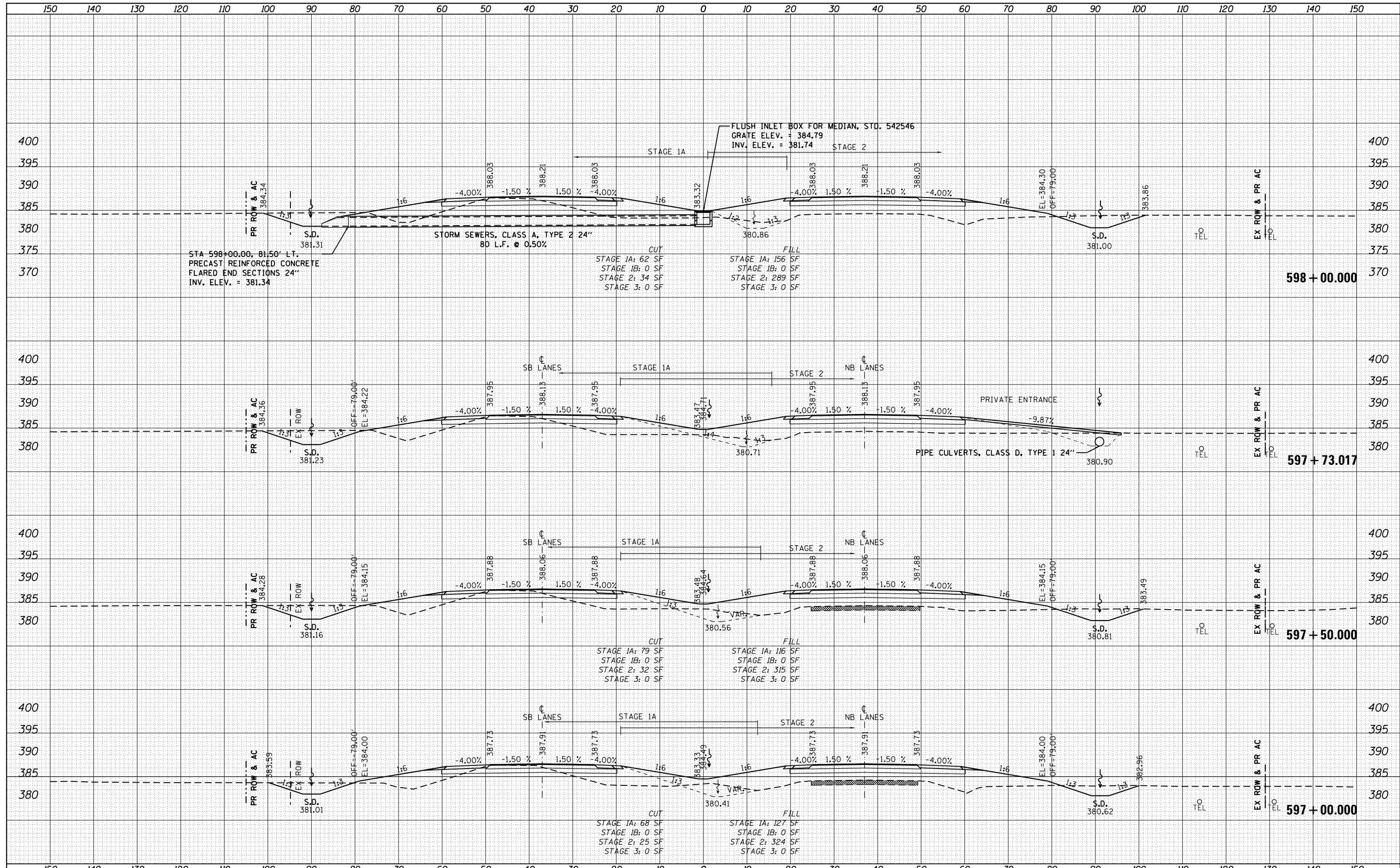
DATE	
BY	
ORIGINAL SURVEY	
PLOTTED	
TEMPLATE	
NOTE BOOK	
AREAS CHECKED	
NO.	



FILE NAME =	USER NAME = bemery	DESIGNED -	REVISED -	STATE OF ILLINOIS DEPARTMENT OF TRANSPORTATION	CROSS SECTIONS U.S. 45 (F.A.P. 332)			F.A.P. RTE. 332	SECTION (29,30)R-1	COUNTY SALINE	TOTAL SHEETS 745	SHEET NO. 610
P:\Projects\2011 Projects\11297 - IDOT US45 Ph2\CV\CADD Sheets\1978077-sht-xsc.dgn		DRAWN -	REVISED -		SCALE: 1" = 10'	SHEET	OF	SHEETS	STA. 595+00.00 TO STA. 596+50.00	CONTRACT NO. 78077		
PLOT SCALE = 20.0000' / in.		CHECKED -	REVISED -		ILLINOIS FED. AID PROJECT							
Default		DATE -	REVISED -									

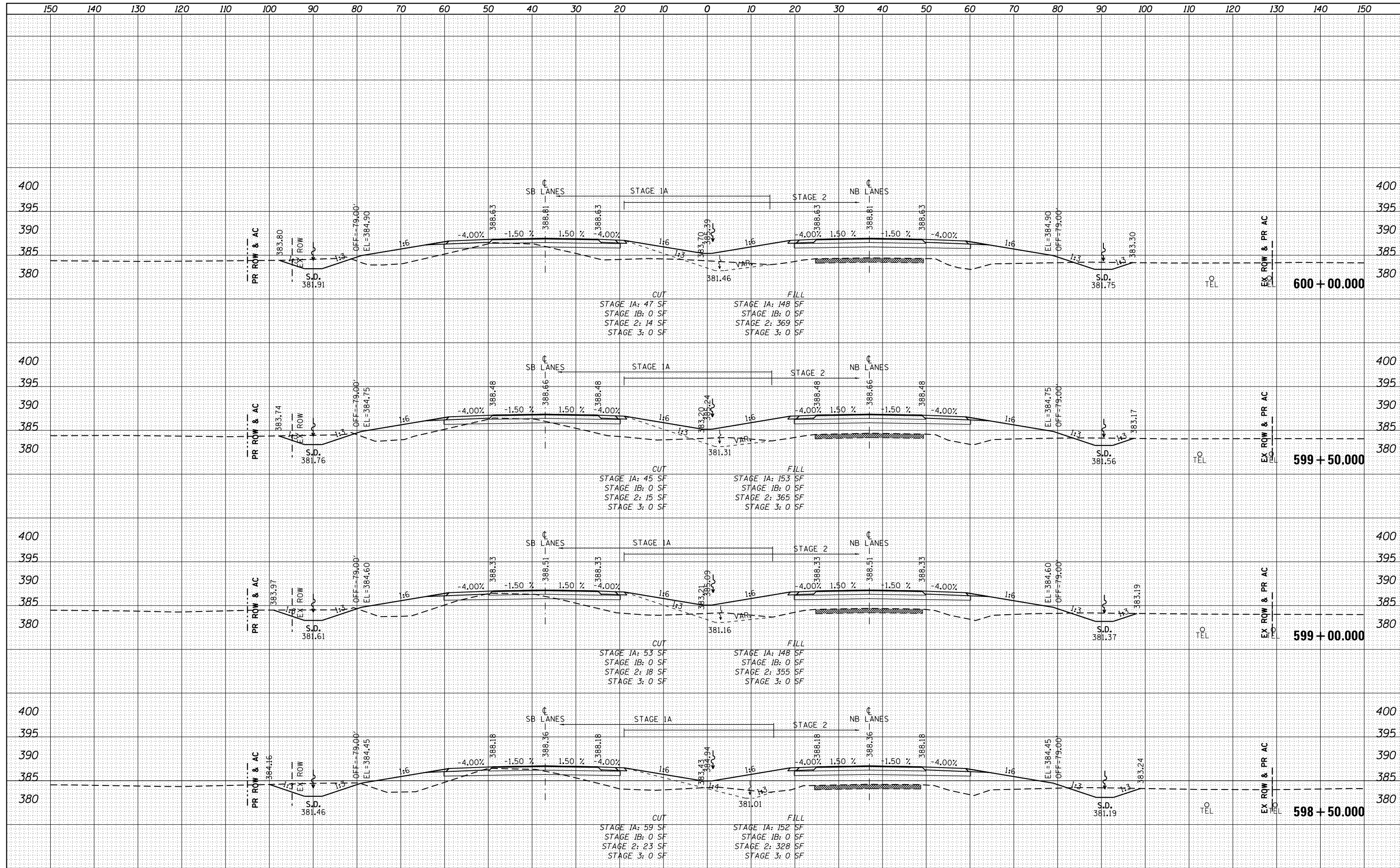
DATE	
BY	
FINAL SURVEY	
PLOTTED	
NOTE BOOK	
AREAS CHECKED	

DATE	
BY	
ORIGINAL SURVEY	
PLOTTED	
NOTE BOOK	
AREAS CHECKED	



DATE	
BY	
FINAL SURVEY	
PLOTTED	
TEMPLATE	
NOTE BOOK	
AREAS CHECKED	
NO.	

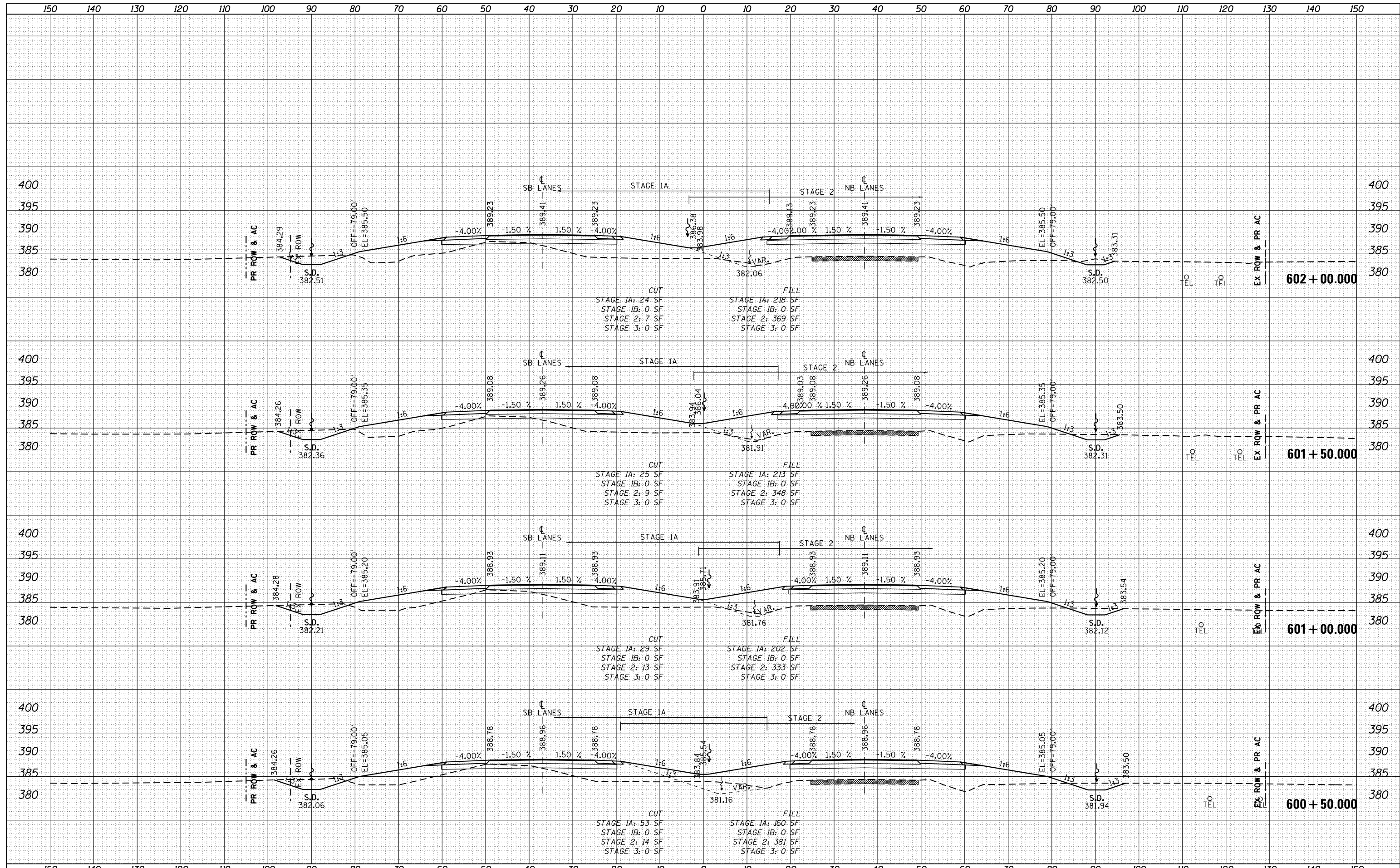
DATE	
BY	
ORIGINAL SURVEY	
PLOTTED	
TEMPLATE	
AREAS CHECKED	
NO.	



FILE NAME =	USER NAME = bemory	DESIGNED -	REVISED -	STATE OF ILLINOIS DEPARTMENT OF TRANSPORTATION	CROSS SECTIONS U.S. 45 (F.A.P. 332)	F.A.P. R.T.E.	SECTION	COUNTY	TOTAL SHEETS	SHEET NO.
P:\Projects\2011 Projects\11297 - IDOT US45 Ph2\CV\CADD Sheets\1978077-sht-xsc.dgn		DRAWN -	REVISED -			332	(29,30)R-1	SALINE	745	612
PLOT SCALE = 20.0000' / in.		CHECKED -	REVISED -			CONTRACT NO. 78077				
PLOT DATE = 4/30/2014		DATE -	REVISED -			ILLINOIS FED. AID PROJECT				
Default				SCALE: 1" = 10'		SHEET OF SHEETS		STA. 598+50.000 TO STA. 600+00.000		

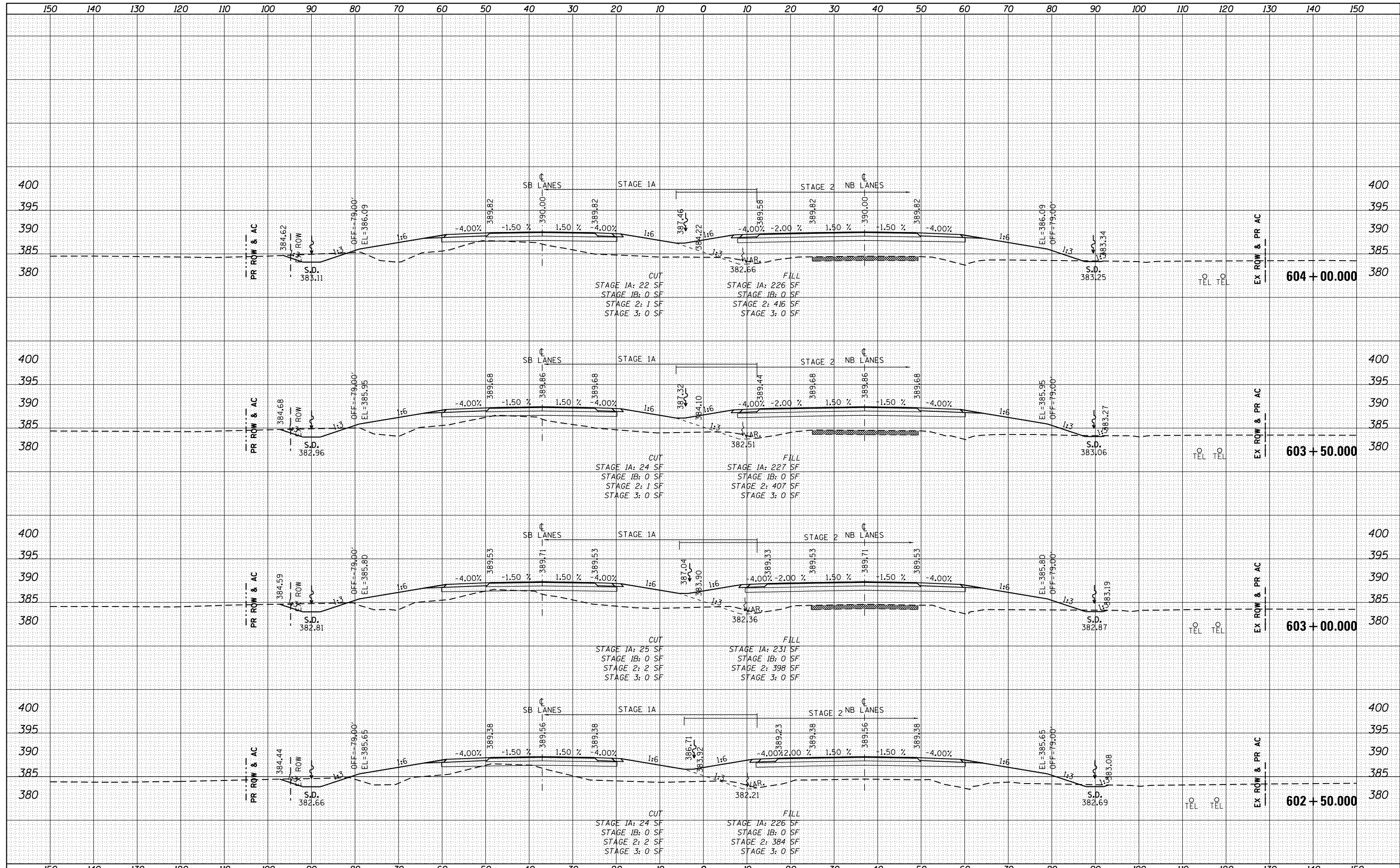
DATE	
BY	
FINAL SURVEY	
PLOTTED	
TEMPLATE	
NOTE BOOK	
AREAS CHECKED	
NO.	

DATE	
BY	
ORIGINAL SURVEY	
PLOTTED	
TEMPLATE	
NOTE BOOK	
AREAS CHECKED	
NO.	



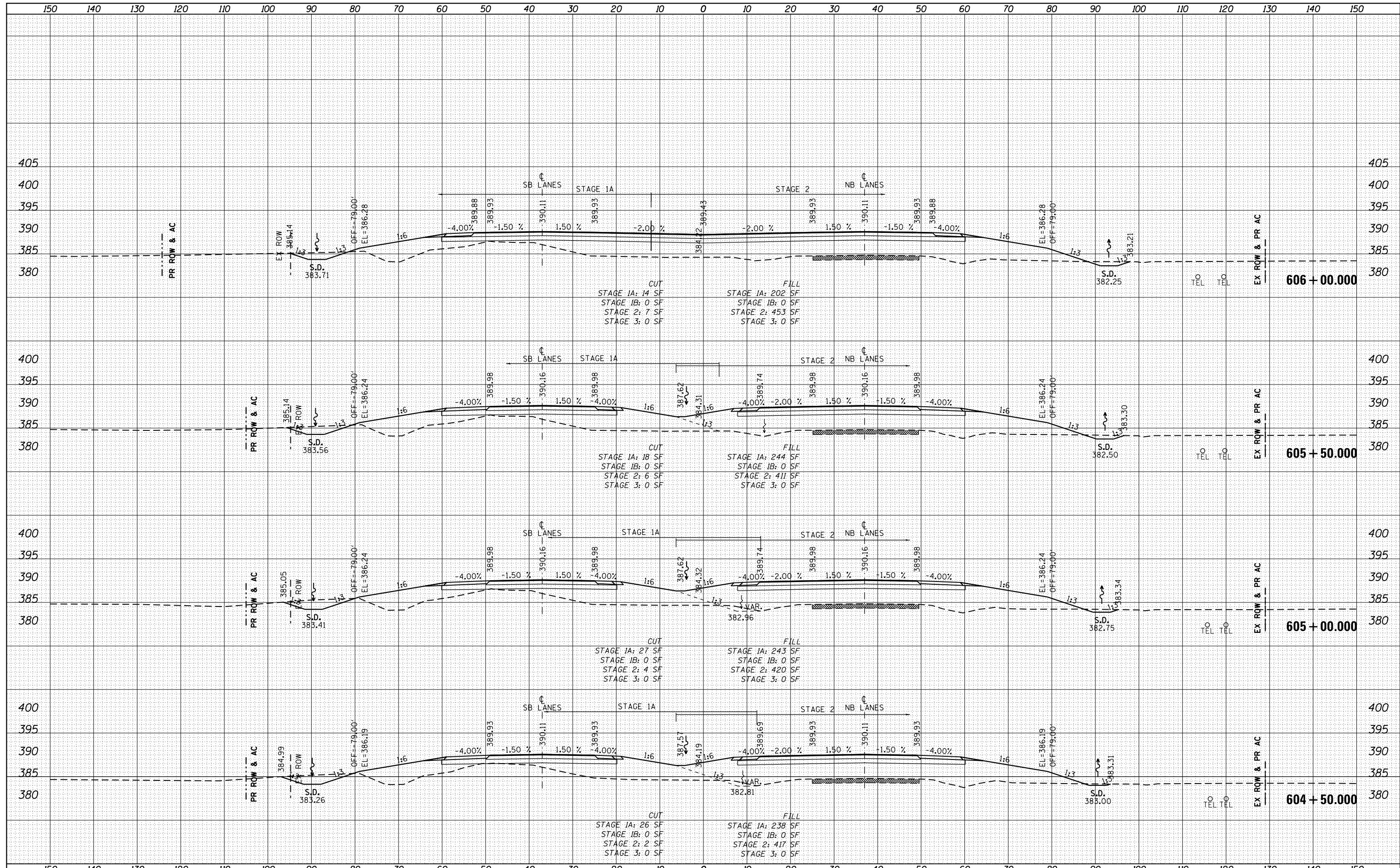
DATE	
BY	
FINISHED SURVEY	
PLOTTED	
TEMPLATE	
NOTE BOOK	
AREAS CHECKED	
NO.	

DATE	
BY	
ORIGINAL SURVEY	
PLOTTED	
TEMPLATE	
NOTE BOOK	
AREAS CHECKED	
NO.	



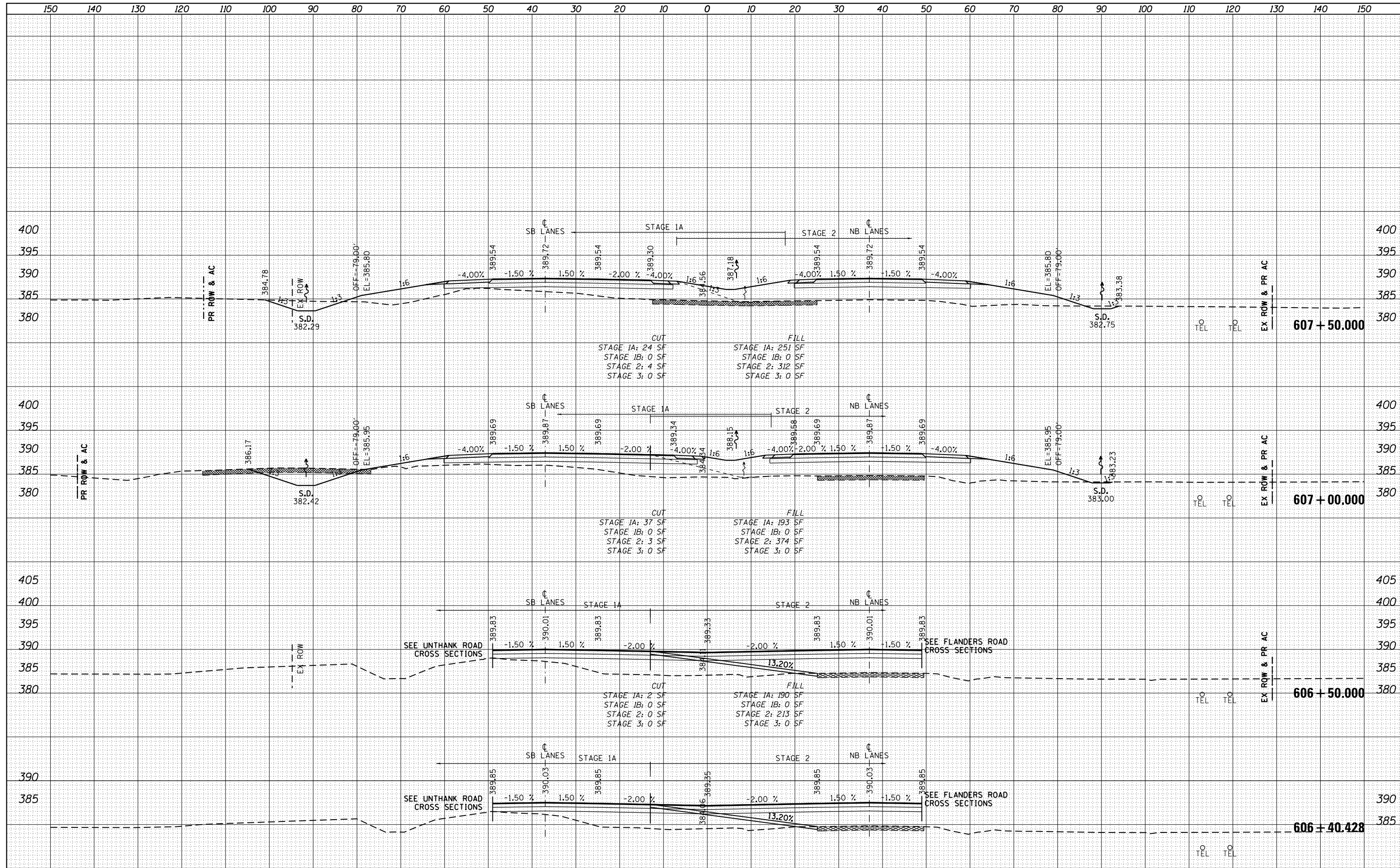
DATE	
BY	
FINISHED SURVEY	
PLOTTED TEMPLATE	
NOTE BOOK	
AREAS CHECKED	
NO.	

DATE	
BY	
ORIGINAL SURVEY	
PLOTTED TEMPLATE	
NOTE BOOK	
AREAS CHECKED	
NO.	



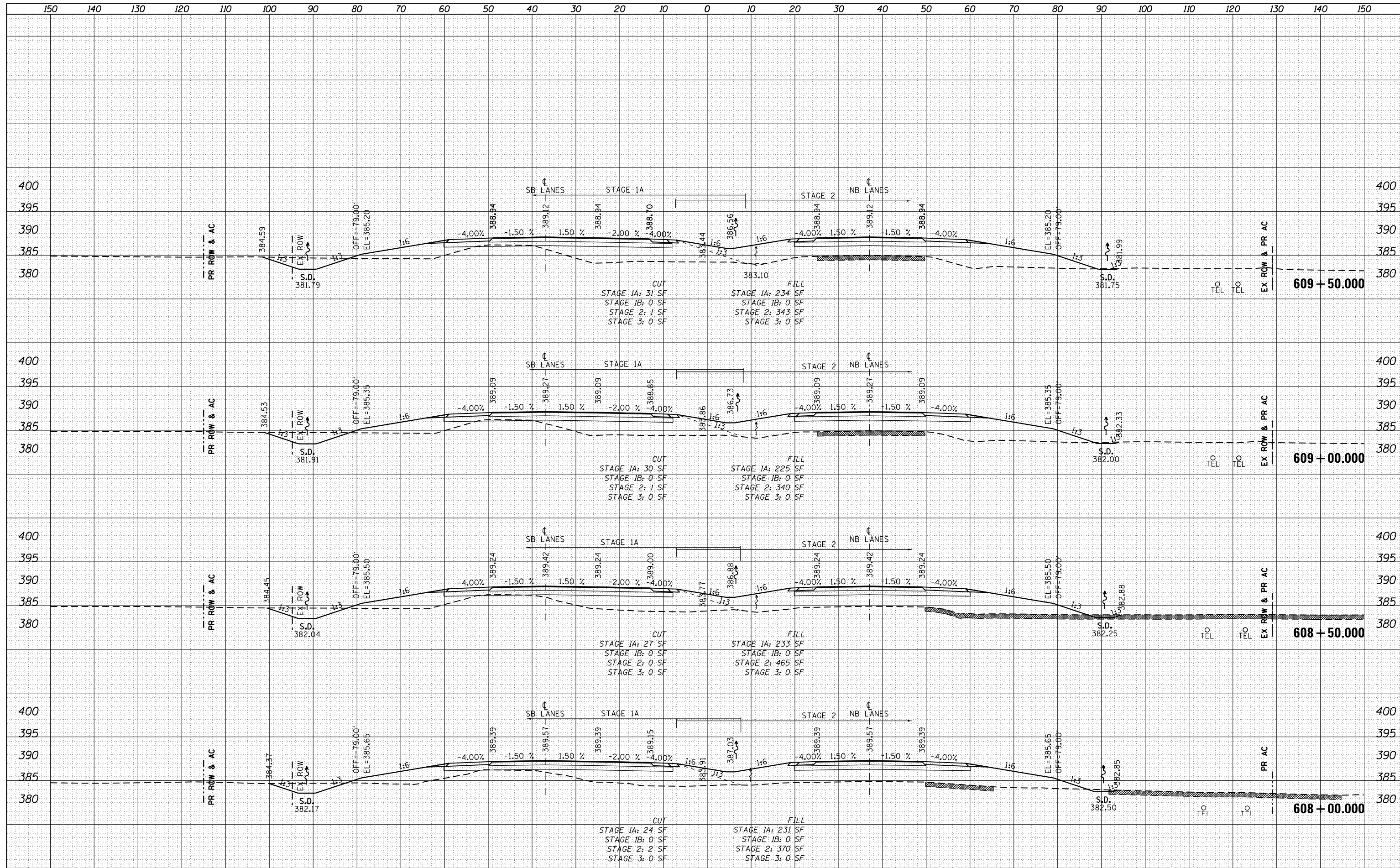
DATE	
BY	
FINAL SURVEY	SURVEYED
NOTE BOOK	PLOTTED
NO.	TEMPLATE
	AREAS CHECKED

DATE	
BY	
ORIGINAL SURVEY	SURVEYED
NOTE BOOK	PLOTTED
NO.	TEMPLATE
	AREAS CHECKED



DATE	
BY	
FINISHED SURVEY	
PLOTTED TEMPLATE	
NOTE BOOK	
AREAS CHECKED	
NO.	

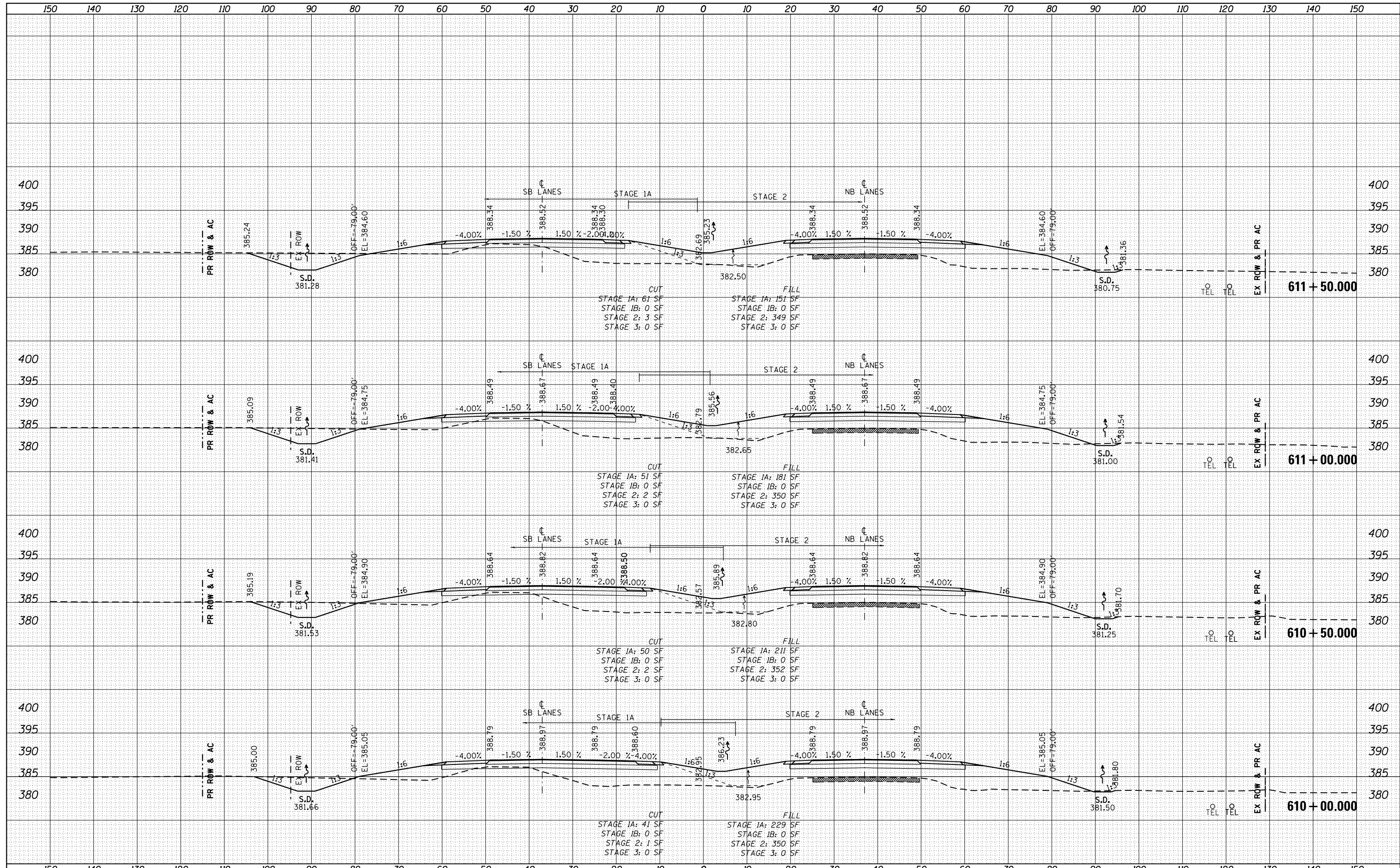
DATE	
BY	
ORIGINAL SURVEY	
PLOTTED TEMPLATE	
NOTE BOOK	
AREAS CHECKED	
NO.	



FILE NAME =	USER NAME = bemery	DESIGNED -	REVISED -	STATE OF ILLINOIS DEPARTMENT OF TRANSPORTATION	CROSS SECTIONS U.S. 45 (F.A.P. 332)			F.A.P. RTE.	SECTION	COUNTY	TOTAL SHEETS	SHEET NO.
P:\Projects\2011 Projects\11297 - IDOT US45 Ph2\CV\CADD Sheets\0978077-sht-xsc.dgn		DRAWN -	REVISED -		332	(29,30)R-1	SALINE	745	617			
Default		CHECKED -	REVISED -		SCALE: 1" = 10' SHEET OF SHEETS STA. 608+00.000 TO STA. 609+50.000			CONTRACT NO. 78077				
		DATE -	REVISED -					ILLINOIS FED. AID PROJECT				

DATE	
BY	
SURVEYED	
PLOTTED	
TEMPLATE	
AREAS	
CHECKED	
NO.	

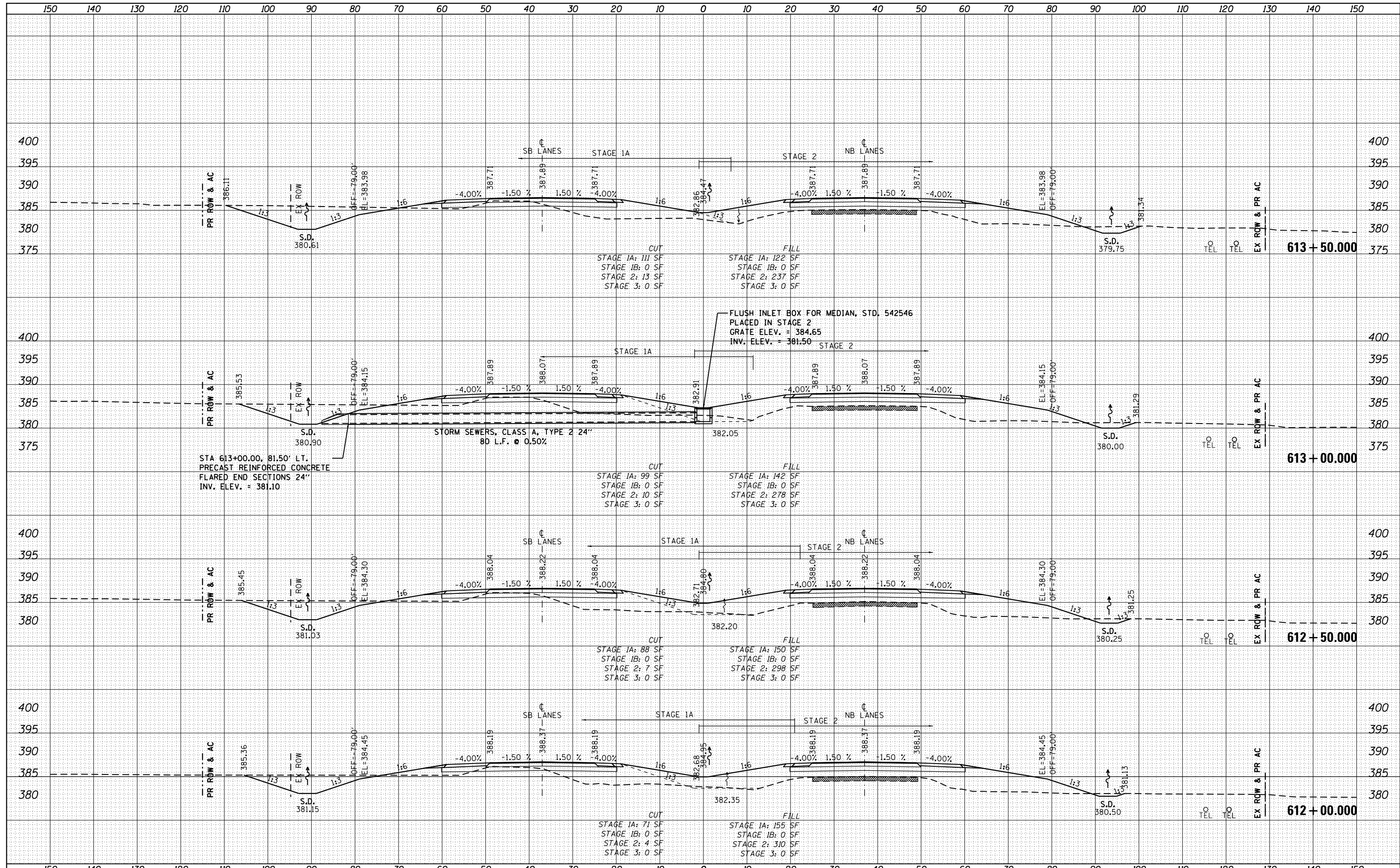
DATE	
BY	
SURVEYED	
PLOTTED	
TEMPLATE	
AREAS	
CHECKED	
NO.	



FILE NAME =	USER NAME = bemory	DESIGNED -	REVISED -	STATE OF ILLINOIS DEPARTMENT OF TRANSPORTATION CROSS SECTIONS U.S. 45 (F.A.P. 332)	F.A.P. RTE. = 332	SECTION = (29,30)R-1	COUNTY = SALINE	TOTAL SHEETS = 745	SHEET NO. = 618	
P:\Projects\2011 Projects\11297 - IDOT US45 Ph2\CV\CADD Sheets\0978077-sht-xsc.dgn		DRAWN -	REVISED -		SCALE: 1" = 10'	SHEET OF SHEETS	STA. 610+00.000 TO STA. 611+50.000	CONTRACT NO. 78077		
PLOT SCALE = 20.0000' / in.		CHECKED -	REVISED -		ILLINOIS FED. AID PROJECT					
Default		DATE -	REVISED -							

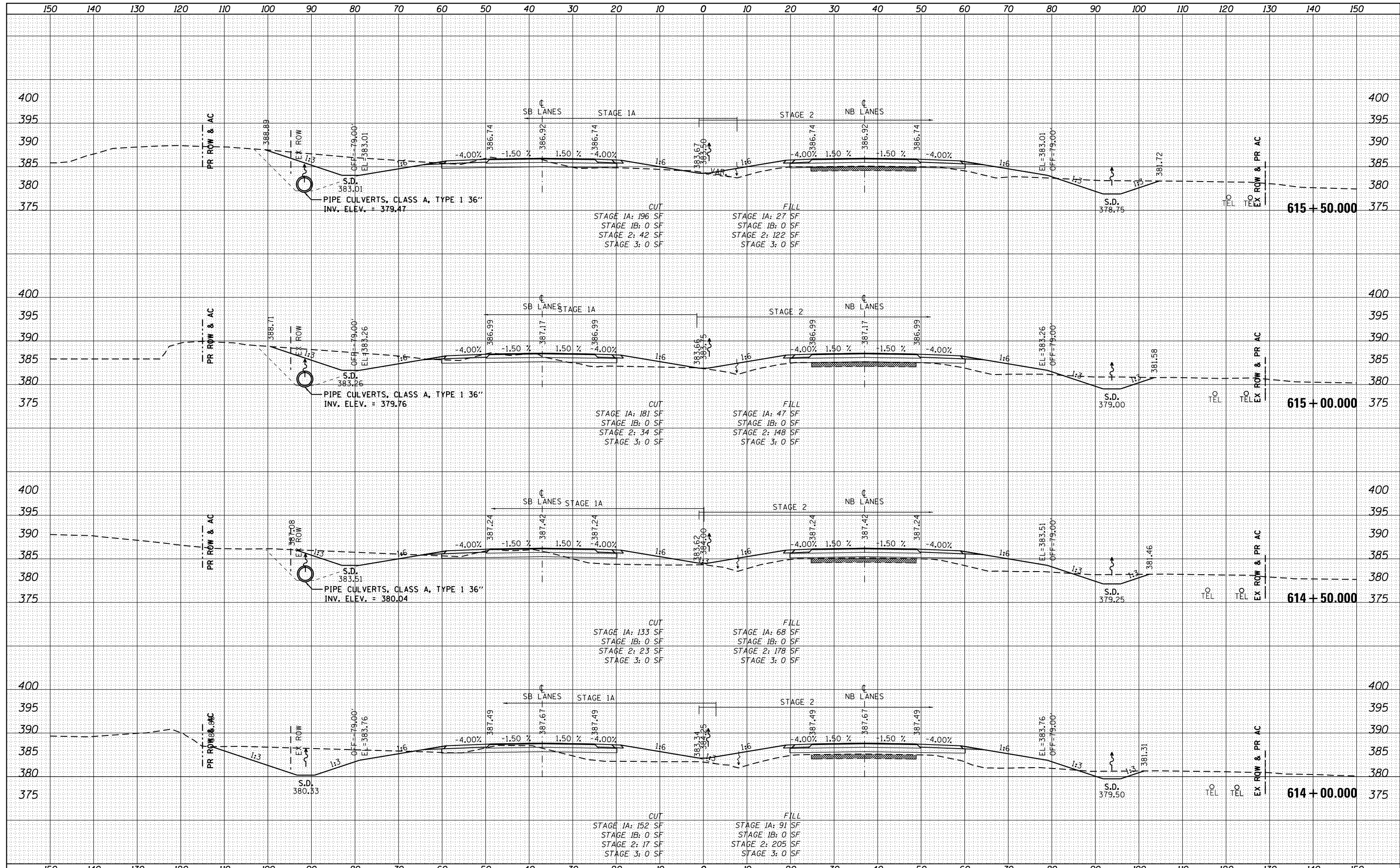
DATE	
BY	
SURVEYED	
PLOTTED	
TEMPLATE	
AREAS	
CHECKED	
NO.	

DATE	
BY	
SURVEYED	
PLOTTED	
TEMPLATE	
AREAS	
CHECKED	
NO.	



DATE	
BY	
FINAL SURVEY	
PLOTTED	
TEMPLATE	
NOTE BOOK	
AREAS CHECKED	

DATE	
BY	
ORIGINAL SURVEY	
PLOTTED	
TEMPLATE	
NOTE BOOK	
AREAS CHECKED	

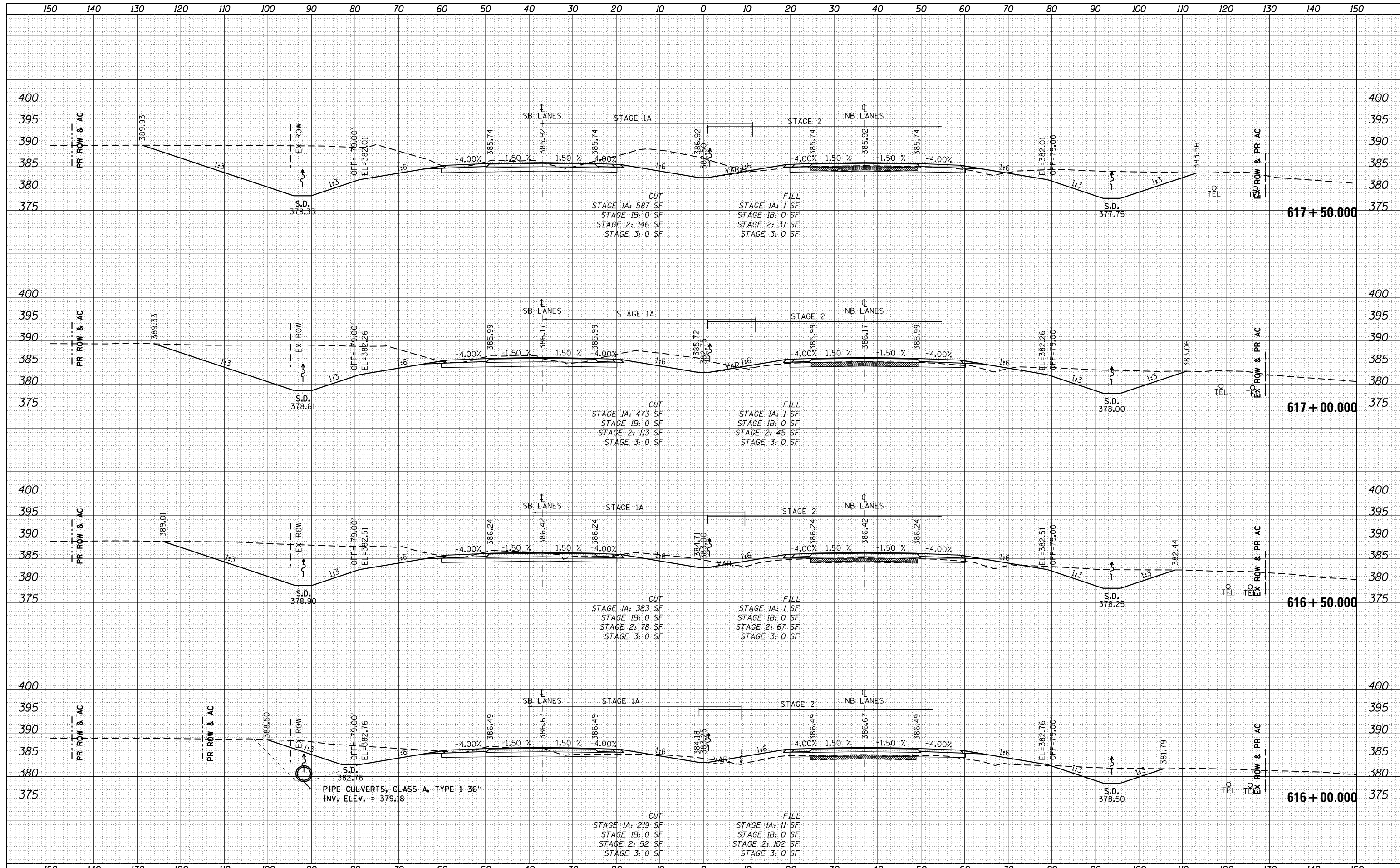


FILE NAME =	USER NAME = bemery	DESIGNED -	REVISED -	STATE OF ILLINOIS DEPARTMENT OF TRANSPORTATION	CROSS SECTIONS U.S. 45 (F.A.P. 332)	F.A.P. RTE.	SECTION	COUNTY	TOTAL SHEETS	SHEET NO.
P:\Projects\2011 Projects\11297 - IDOT US45 Ph2\CV\CADD Sheets\0978077-sht-xsc.dgn		DRAWN -	REVISED -			332	(29,30)R-1	SALINE	745	620
PLOT SCALE = 20.0000' / in.		CHECKED -	REVISED -			CONTRACT NO. 78077				
PLOT DATE = 4/30/2014		DATE -	REVISED -			ILLINOIS FED. AID PROJECT				

SCALE: 1" = 10' SHEET OF SHEETS STA. 614+00.000 TO STA. 615+50.000

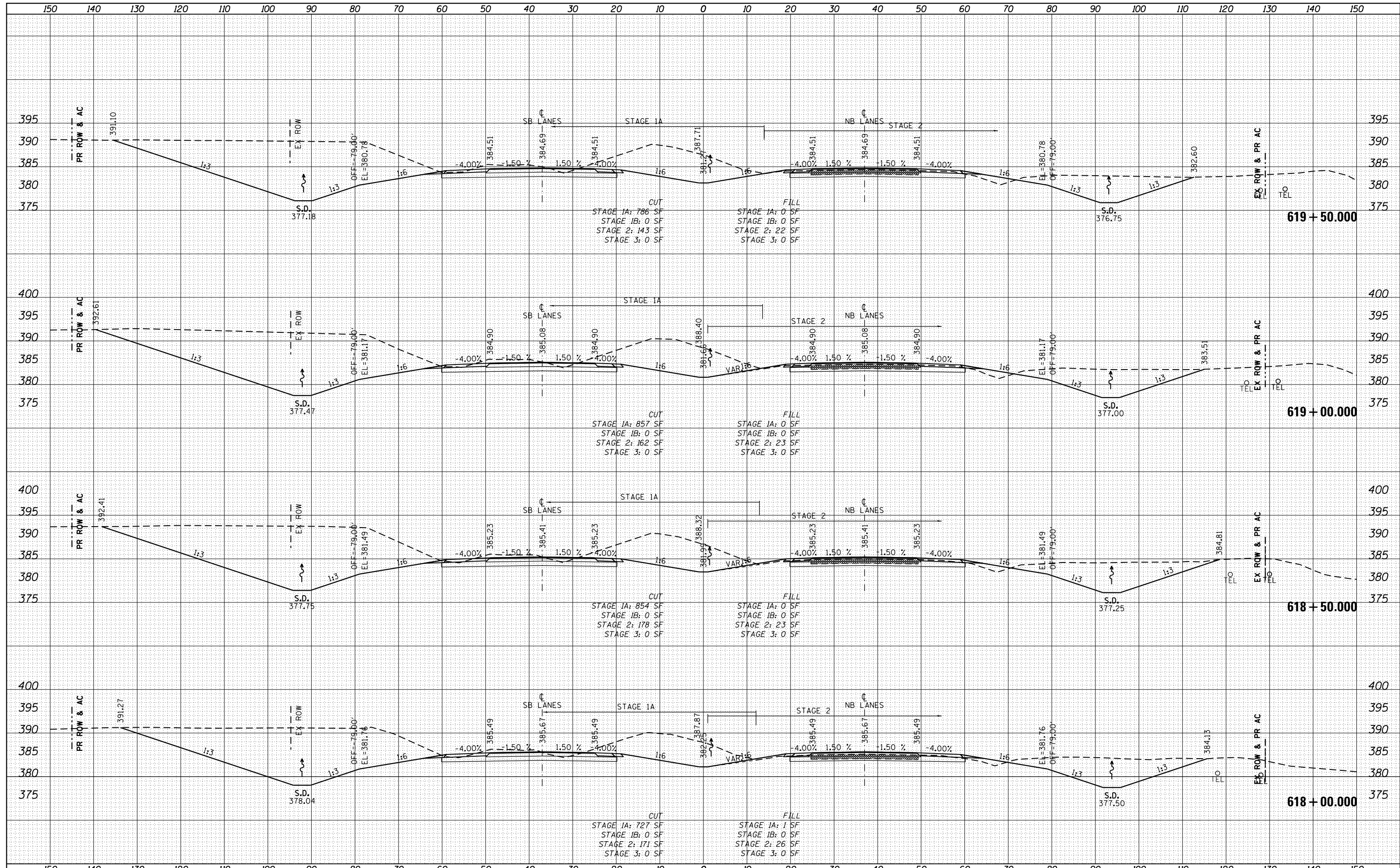
DATE	
BY	
FINAL SURVEY	SURVEYED
NOTE BOOK	PLOTTED
NO.	TEMPLATE
	AREAS CHECKED

DATE	
BY	
ORIGINAL SURVEY	SURVEYED
NOTE BOOK	PLOTTED
NO.	TEMPLATE
	AREAS CHECKED



DATE	
BY	
FINAL SURVEY	
PLOTTED	
NOTE BOOK	
AREAS CHECKED	

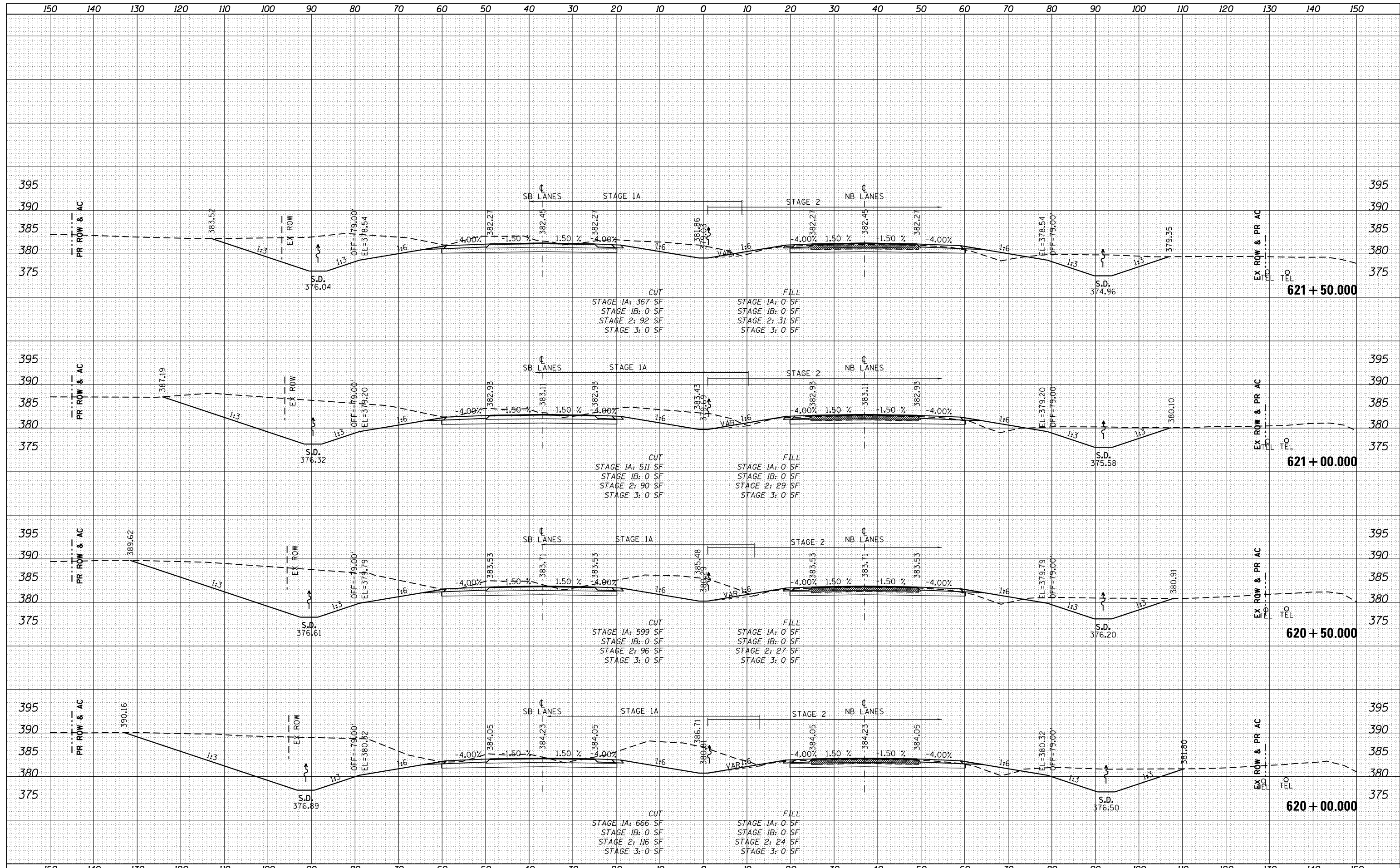
DATE	
BY	
ORIGINAL SURVEY	
PLOTTED	
NOTE BOOK	
AREAS CHECKED	



FILE NAME =	USER NAME = bemery	DESIGNED -	REVISED -	STATE OF ILLINOIS DEPARTMENT OF TRANSPORTATION	CROSS SECTIONS U.S. 45 (F.A.P. 332)			F.A.P. RTE.	SECTION	COUNTY	TOTAL SHEETS	SHEET NO.
P:\Projects\2011 Projects\11297 - IDOT US45 Ph2	CV\CADD Sheets\0978077-sht-xsc.dgn	DRAWN -	REVISED -		332	(29,30)R-1	SALINE	745	622			
Default	PLOT SCALE = 20.0000' / in.	CHECKED -	REVISED -		SCALE: 1" = 10' SHEET OF SHEETS STA. 618+00.000 TO STA. 619+50.000			CONTRACT NO. 78077				
	PLOT DATE: 4/30/2014	DATE -	REVISED -		ILLINOIS FED. AID PROJECT							

DATE	
BY	
FINISHED	
NO.	
DATE	
BY	
FINISHED	
NO.	
DATE	
BY	
FINISHED	
NO.	

DATE	
BY	
FINISHED	
NO.	
DATE	
BY	
FINISHED	
NO.	
DATE	
BY	
FINISHED	
NO.	



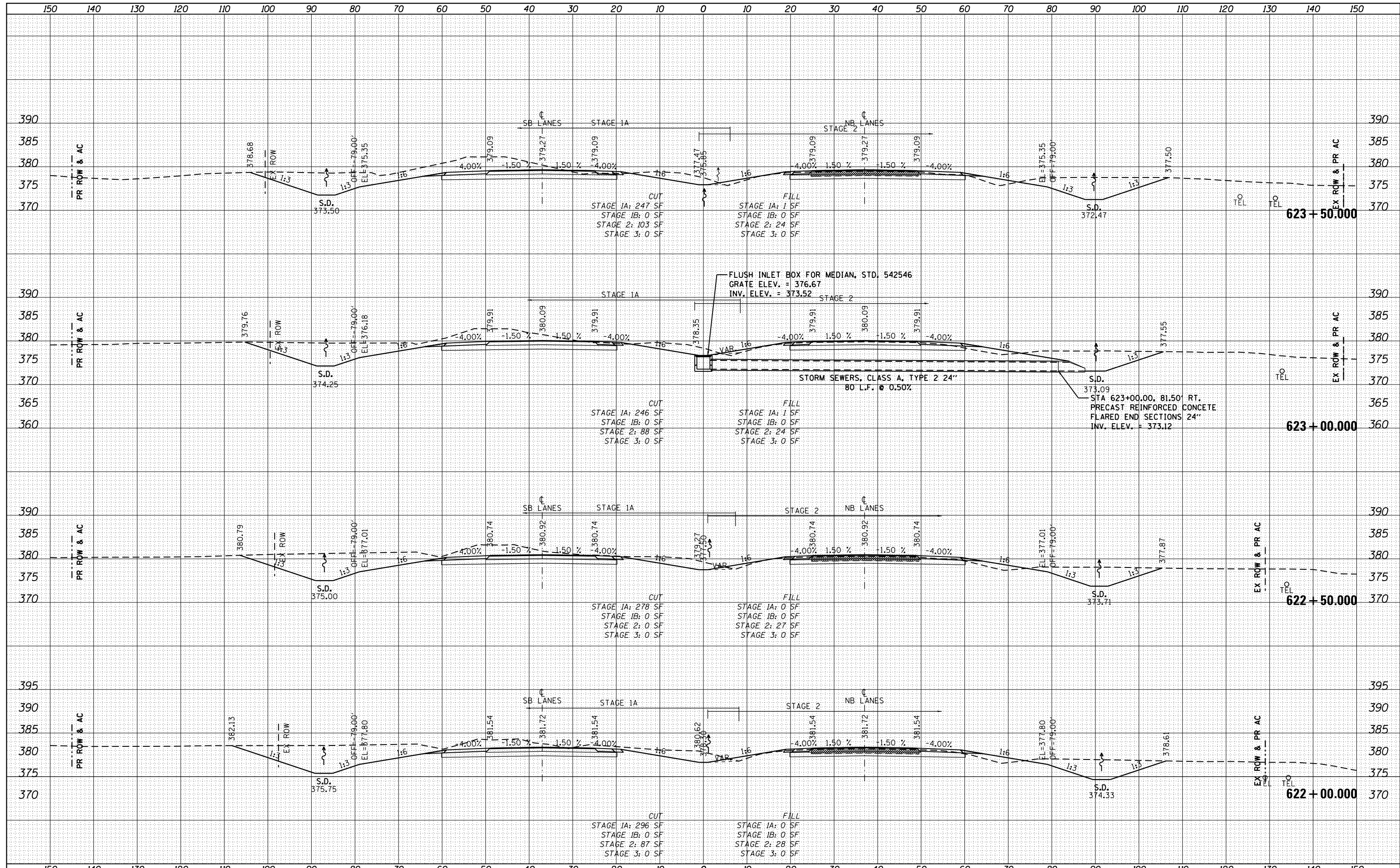
FILE NAME =	USER NAME = bemory	DESIGNED -	REVISED -	F.A.P. RTE. 332	SECTION (29,30)R-1	COUNTY SALINE	TOTAL SHEETS 745	SHEET NO. 623
P:\Projects\2011 Projects\11297 - IDOT US45 Ph2\CV\CADD Sheets\0978077-sht-xsc.dgn		DRAWN -	REVISED -	SCALE: 1" = 10'	STA. 620+00.000 TO STA. 621+50.000		CONTRACT NO. 78077	
PLOT SCALE = 20.0000' / in.		CHECKED -	REVISED -	ILLINOIS FED. AID PROJECT				
PLOT DATE: 4/30/2014		DATE -	REVISED -					

**STATE OF ILLINOIS
DEPARTMENT OF TRANSPORTATION**

CROSS SECTIONS U.S. 45 (F.A.P. 332)

DATE	
BY	
FINAL SURVEY	SURVEYED
PLOTTED	PLOTTED
NOTE BOOK	NOTE BOOK
AREAS CHECKED	AREAS CHECKED
NO.	

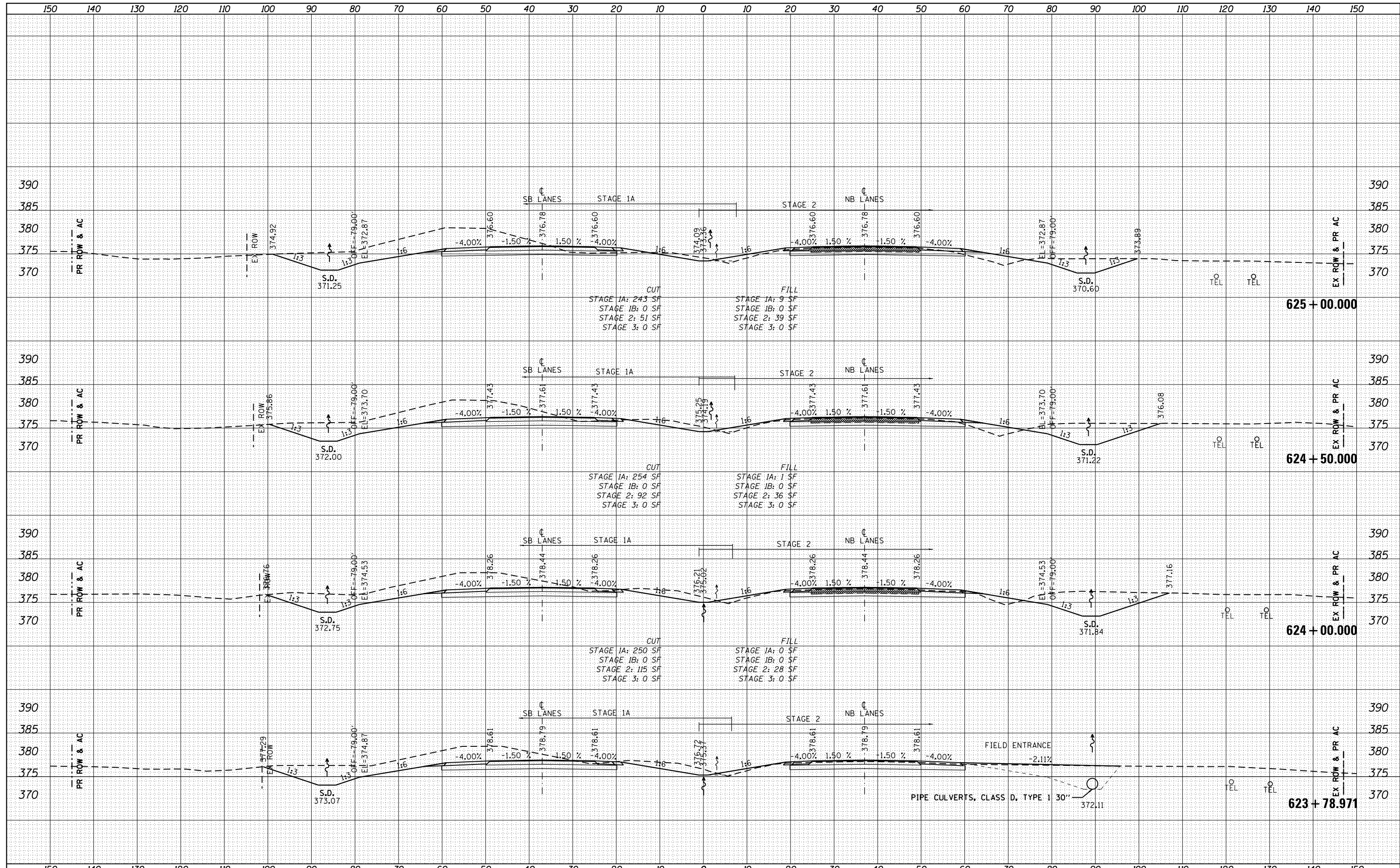
DATE	
BY	
ORIGINAL SURVEY	SURVEYED
PLOTTED	PLOTTED
NOTE BOOK	NOTE BOOK
AREAS CHECKED	AREAS CHECKED
NO.	



FILE NAME =	USER NAME = bemory	DESIGNED -	REVISED -	STATE OF ILLINOIS DEPARTMENT OF TRANSPORTATION	CROSS SECTIONS U.S. 45 (F.A.P. 332)			F.A.P. RTE. 332	SECTION (29,30)R-1	COUNTY SALINE	TOTAL SHEETS 745	SHEET NO. 624
P:\Projects\2011 Projects\11297 - IDOT US45 Ph2\CV\CADD Sheets\0978077-sht-xsc.dgn		DRAWN -	REVISED -		SCALE: 1" = 10'	SHEET	OF	SHEETS	STA. 622+00.000 TO STA. 623+50.000	CONTRACT NO. 78077		
PLOT SCALE = 20.0000' / in.		CHECKED -	REVISED -		ILLINOIS FED. AID PROJECT							
PLOT DATE = 4/30/2014		DATE -	REVISED -									

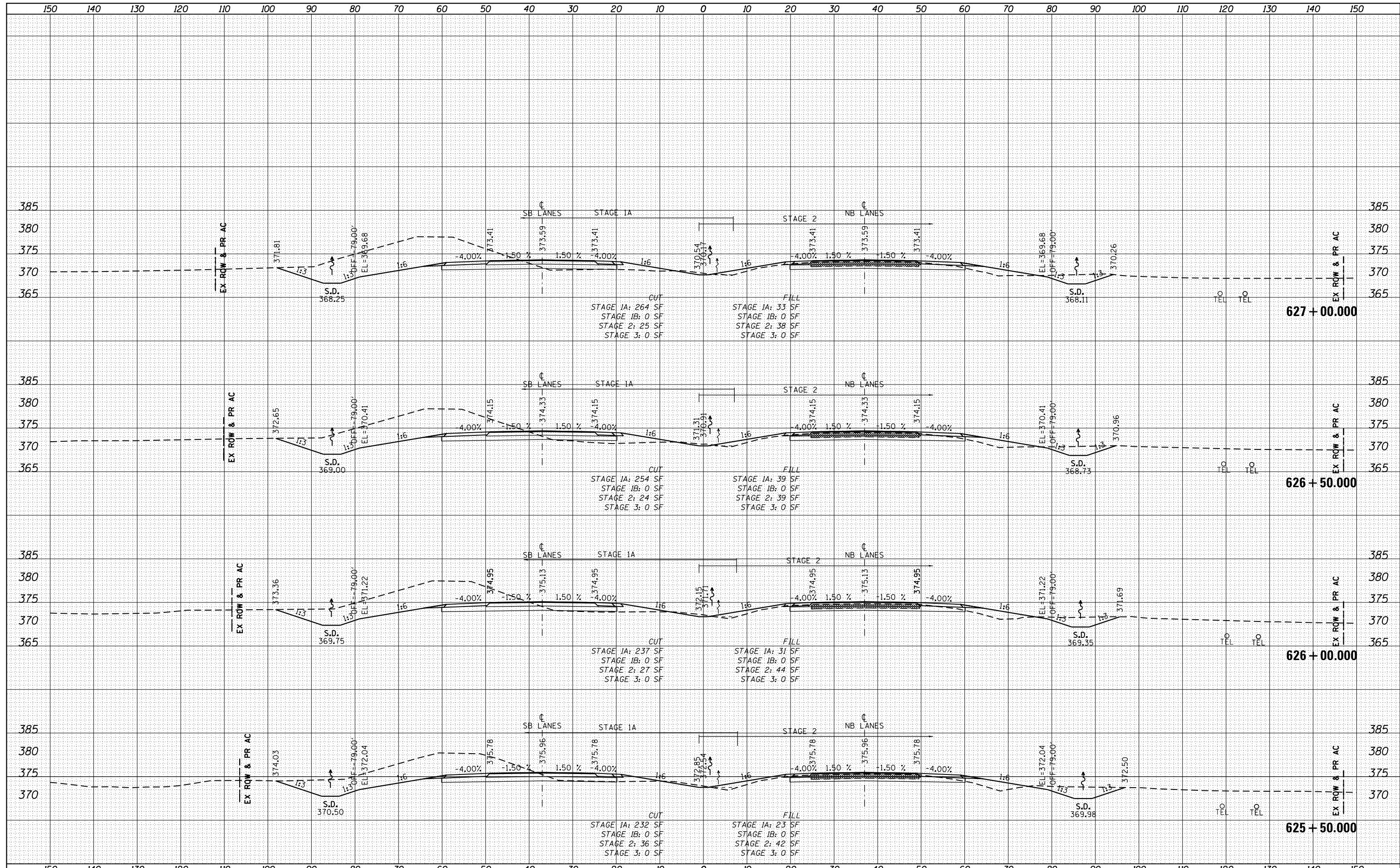
DATE	
BY	
FINISHED SURVEY	
PLOTTED TEMPLATE	
NOTE BOOK	
AREAS CHECKED	

DATE	
BY	
ORIGINAL SURVEY	
PLOTTED TEMPLATE	
NOTE BOOK	
AREAS CHECKED	



DATE	
BY	
SURVEYED	
PLOTTED	
TEMPLATE	
AREAS	
CHECKED	
NO.	

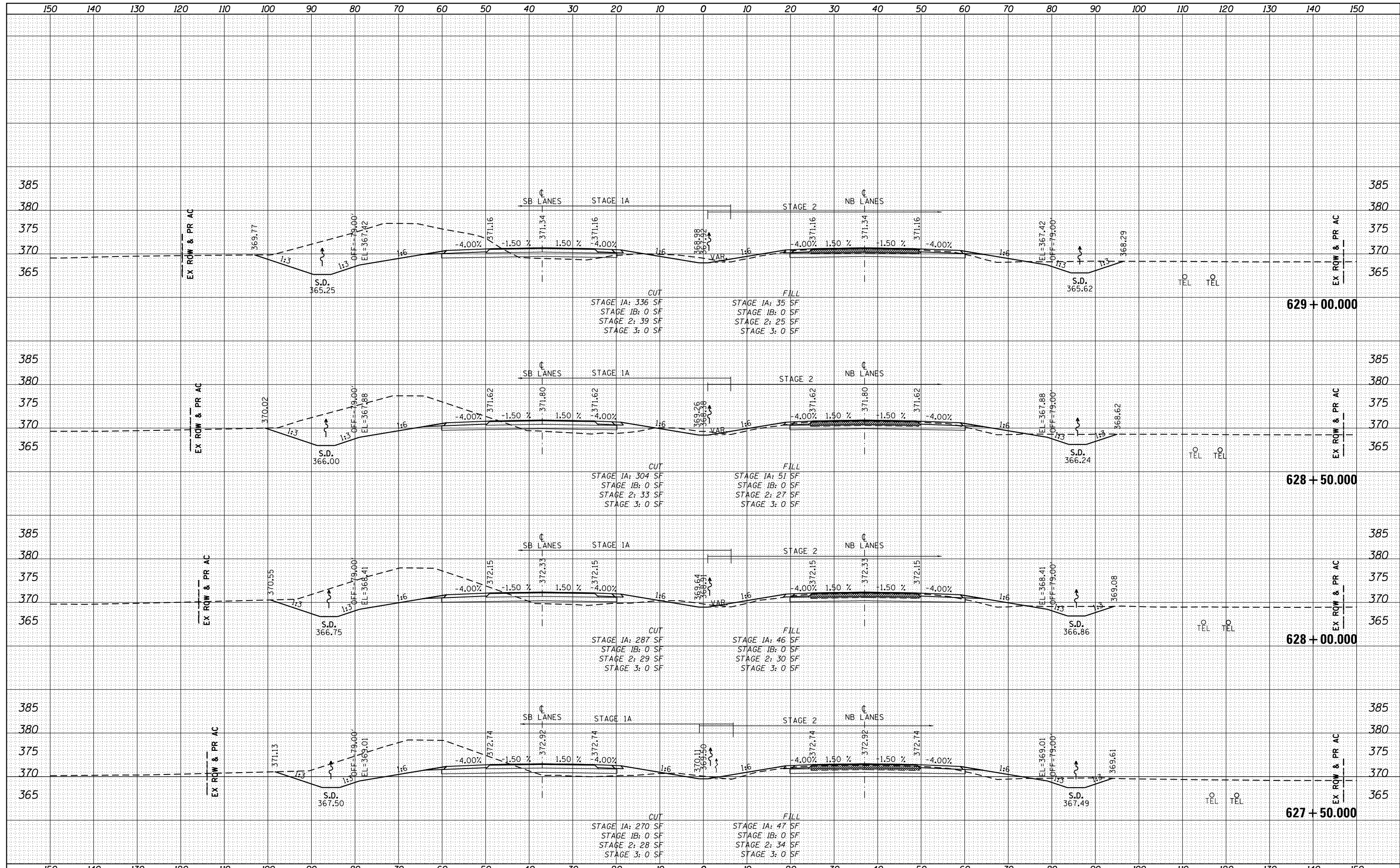
DATE	
BY	
SURVEYED	
PLOTTED	
TEMPLATE	
AREAS	
CHECKED	
NO.	



FILE NAME =	USER NAME = bemory	DESIGNED -	REVISED -	STATE OF ILLINOIS DEPARTMENT OF TRANSPORTATION	CROSS SECTIONS U.S. 45 (F.A.P. 332)			F.A.P. RTE. 332	SECTION (29,30)R-1	COUNTY SALINE	TOTAL SHEETS 745	SHEET NO. 626
P:\Projects\2011 Projects\11297 - IDOT US45 Ph2\CV\CADD Sheets\0978077-sht-xsc.dgn		DRAWN -	REVISED -		SCALE: 1" = 10'	SHEET	OF	SHEETS	STA. 625+50.000 TO STA. 627+00.000	CONTRACT NO. 78077		
PLOT SCALE = 20.0000' / in.		CHECKED -	REVISED -		ILLINOIS FED. AID PROJECT							
Default		DATE -	REVISED -									

DATE	
BY	
FINISHED SURVEY	
PLOTTED TEMPLATE	
NOTE BOOK	
AREAS CHECKED	

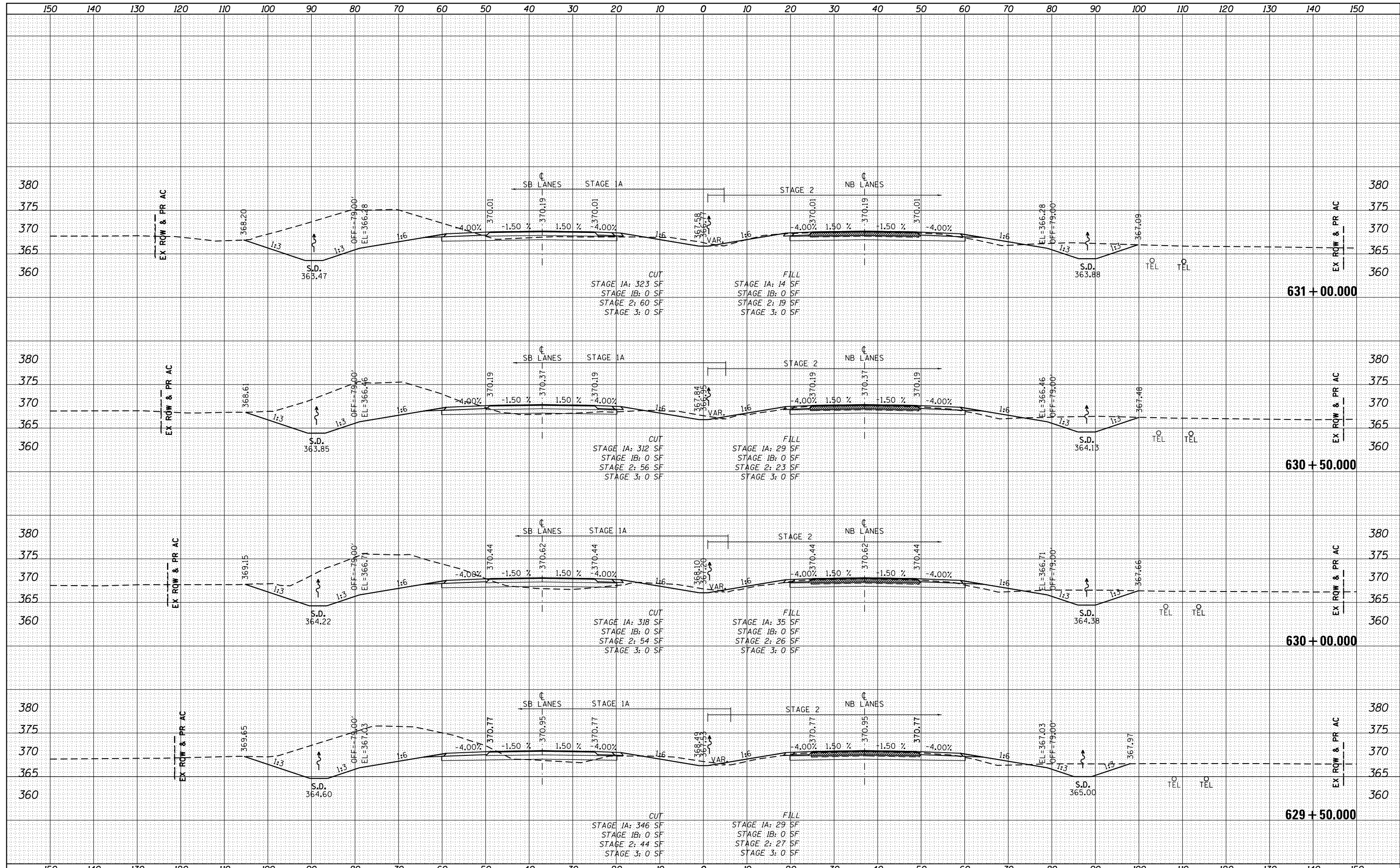
DATE	
BY	
ORIGINAL SURVEY	
PLOTTED TEMPLATE	
NOTE BOOK	
AREAS CHECKED	



FILE NAME =	USER NAME = bemery	DESIGNED -	REVISED -	STATE OF ILLINOIS DEPARTMENT OF TRANSPORTATION	CROSS SECTIONS U.S. 45 (F.A.P. 332)		F.A.P. RTE.	SECTION	COUNTY	TOTAL SHEETS	SHEET NO.
P:\Projects\2011 Projects\11297 - IDOT US45 Ph2\CV\CADD Sheets\0978077-sht-xsc.dgn		DRAWN -	REVISED -		332	(29,30)R-1	SALINE	745	627		
PLOT SCALE = 20.0000' / in.		CHECKED -	REVISED -		CONTRACT NO. 78077						
PLOT DATE = 4/30/2014		DATE -	REVISED -		ILLINOIS FED. AID PROJECT						
SCALE: 1" = 10'				SHEET OF SHEETS		STA. 627+50.000 TO STA. 629+00.000					

DATE	
BY	
FINISHED	
PLOTTED	
TEMPLATE	
NOTE BOOK	
AREAS CHECKED	
NO.	

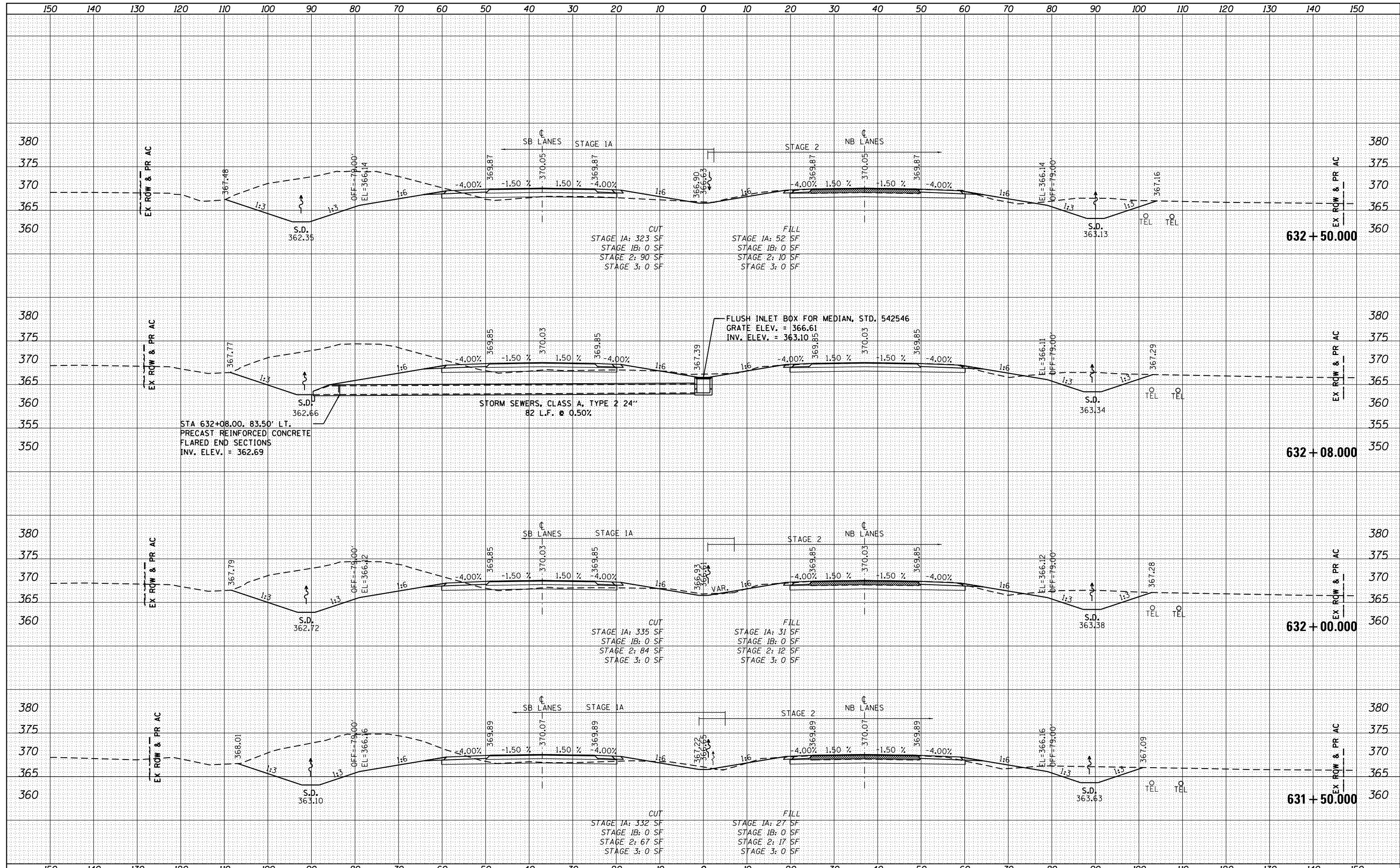
DATE	
BY	
ORIGINAL SURVEY	
PLOTTED	
TEMPLATE	
NOTE BOOK	
AREAS CHECKED	
NO.	



FILE NAME =	USER NAME = bemory	DESIGNED -	REVISED -	STATE OF ILLINOIS DEPARTMENT OF TRANSPORTATION	CROSS SECTIONS U.S. 45 (F.A.P. 332)			F.A.P. RTE.	SECTION	COUNTY	TOTAL SHEETS	SHEET NO.
P:\Projects\2011 Projects\11297 - IDOT US45 Ph2\CV\CADD Sheets\1978077-sht-xsc.dgn		DRAWN -	REVISED -		332	(29,30)R-1	SALINE	745	628			
Default		CHECKED -	REVISED -		SCALE: 1" = 10' SHEET OF SHEETS STA. 629+50.000 TO STA. 631+00.000			CONTRACT NO. 78077				
		DATE -	REVISED -		ILLINOIS FED. AID PROJECT							

DATE	
BY	
SURVEYED	
PLOTTED	
TEMPLATE	
NOTE BOOK	
AREAS CHECKED	
NO.	

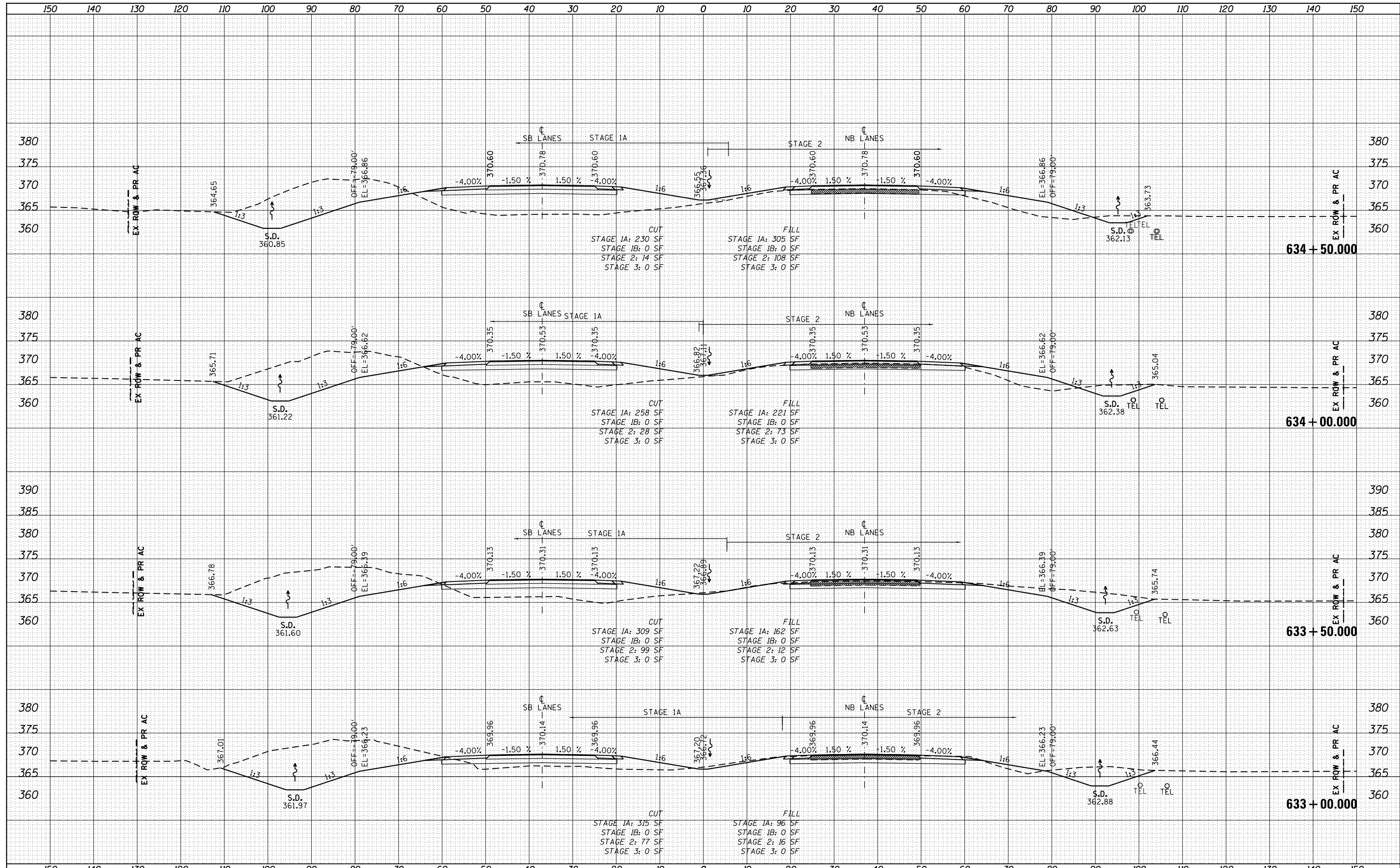
DATE	
BY	
SURVEYED	
PLOTTED	
TEMPLATE	
NOTE BOOK	
AREAS CHECKED	
NO.	



FILE NAME =	USER NAME = bemory	DESIGNED -	REVISED -	STATE OF ILLINOIS DEPARTMENT OF TRANSPORTATION	CROSS SECTIONS U.S. 45 (F.A.P. 332)	F.A.P. RTE.	SECTION	COUNTY	TOTAL SHEETS	SHEET NO.
P:\Projects\2011 Projects\11297 - IDOT US45 Ph2	CV\CADD Sheets\1978077-sht-xsc.dgn	DRAWN -	REVISED -			332	(29,30)R-1	SALINE	745	629
Default	PLOT SCALE = 20.0000' / in.	CHECKED -	REVISED -			CONTRACT NO. 78077				
	PLOT DATE = 4/30/2014	DATE -	REVISED -			ILLINOIS FED. AID PROJECT				

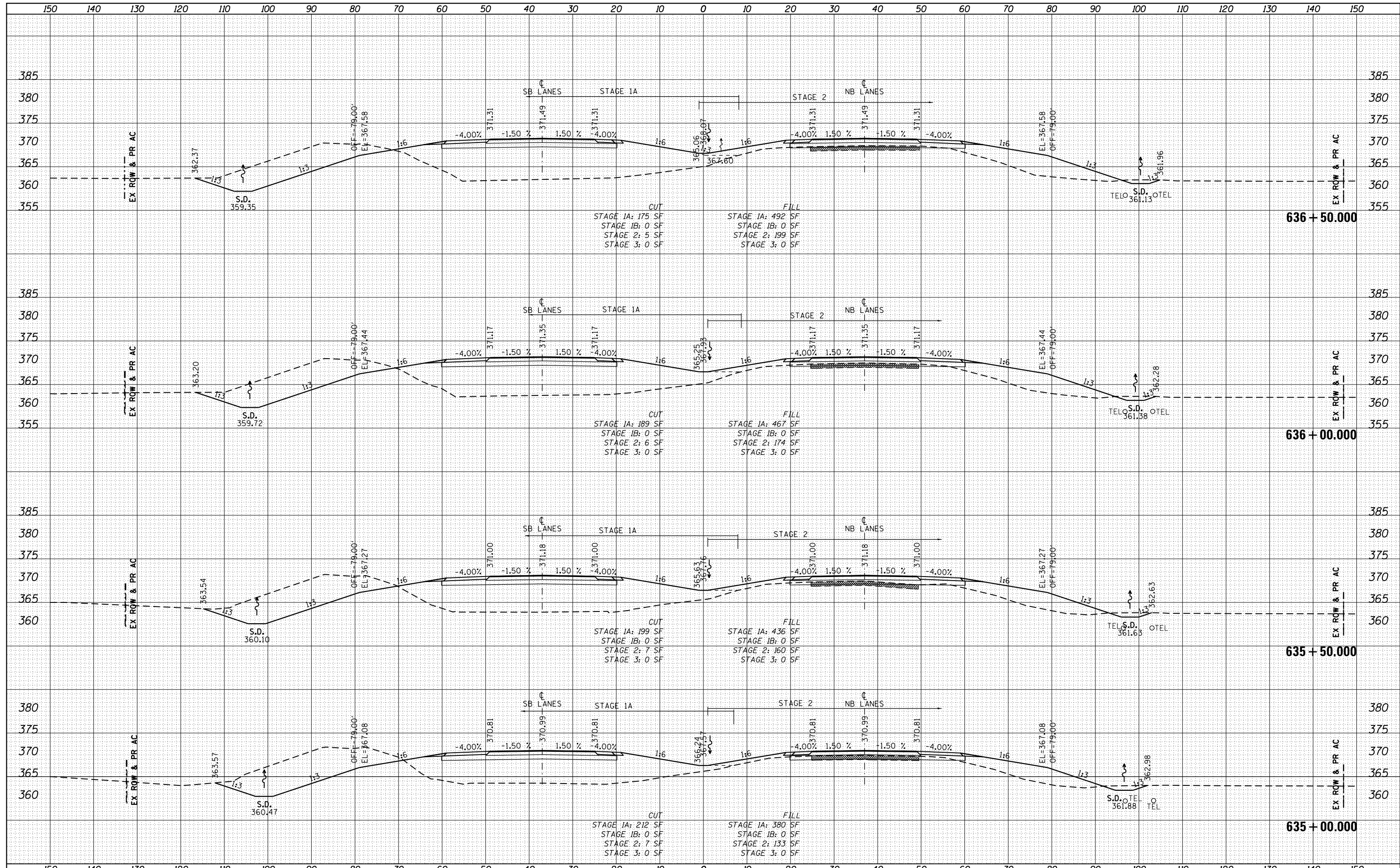
DATE	
BY	
FINAL SURVEY	
PLOTTED	
NOTE BOOK	
AREAS CHECKED	

DATE	
BY	
ORIGINAL SURVEY	
PLOTTED	
NOTE BOOK	
AREAS CHECKED	



DATE	
BY	
FINAL SURVEY	
PLOTTED	
TEMPLATE	
NOTE BOOK	
AREAS CHECKED	
NO.	

DATE	
BY	
ORIGINAL SURVEY	
PLOTTED	
TEMPLATE	
NOTE BOOK	
AREAS CHECKED	
NO.	

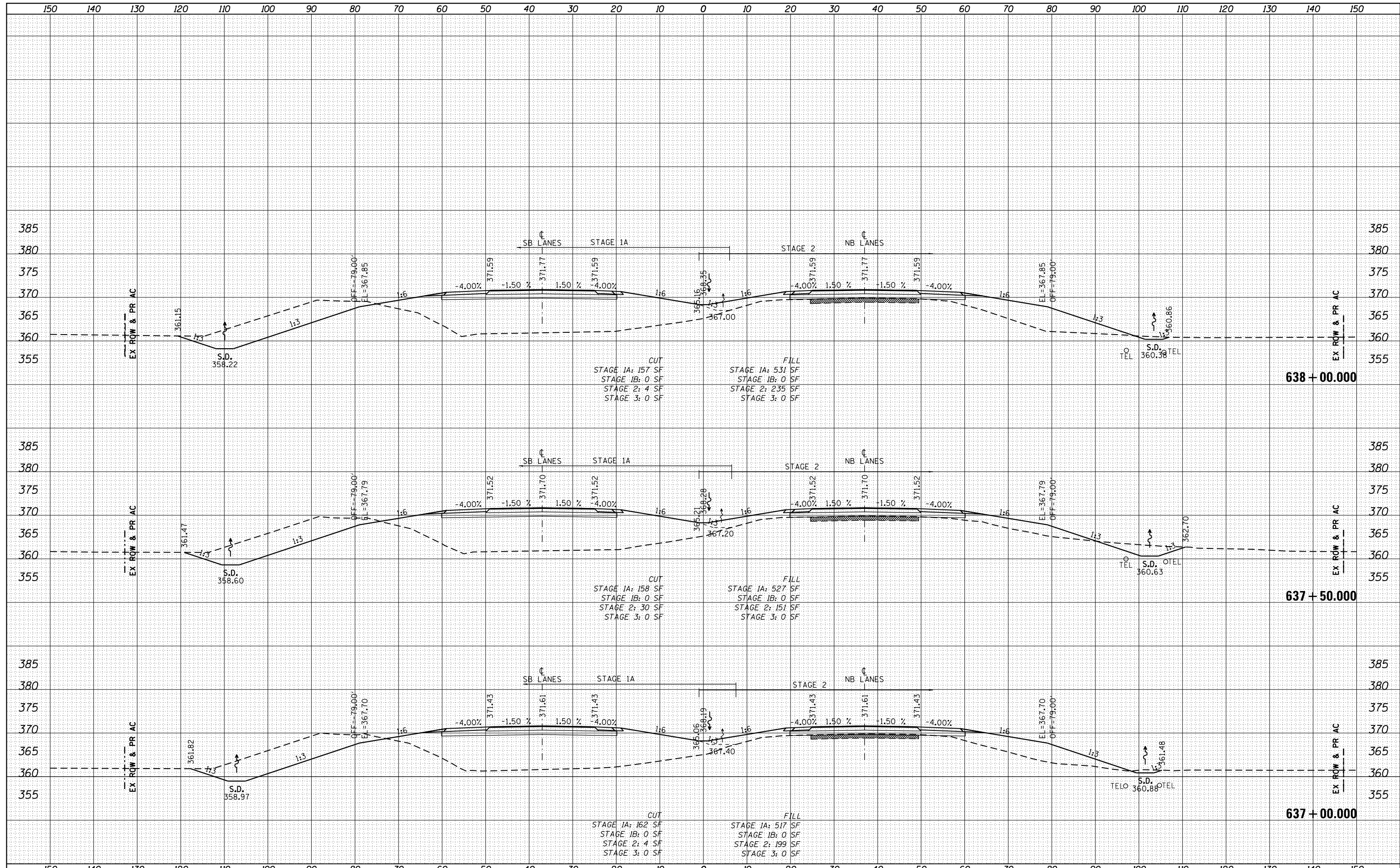


FILE NAME =	USER NAME = bemory	DESIGNED -	REVISED -	STATE OF ILLINOIS DEPARTMENT OF TRANSPORTATION	CROSS SECTIONS U.S. 45 (F.A.P. 332)			F.A.P. RTE.	SECTION	COUNTY	TOTAL SHEETS	SHEET NO.
P:\Projects\2011 Projects\11297 - IDOT US45 Ph2\CV\CADD Sheets\0978077-sht-xsc.dgn		DRAWN -	REVISED -					332	(29,30)R-1	SALINE	745	631
PLOT SCALE = 20.0000' / in.		CHECKED -	REVISED -					CONTRACT NO. 78077				
PLOT DATE = 4/30/2014		DATE -	REVISED -					ILLINOIS FED. AID PROJECT				

SCALE: 1" = 10' SHEET OF SHEETS STA. 635+00.000 TO STA. 636+50.000

DATE	
BY	
FINAL SURVEY PLOTTED	
NOTE BOOK AREAS CHECKED	
NO.	

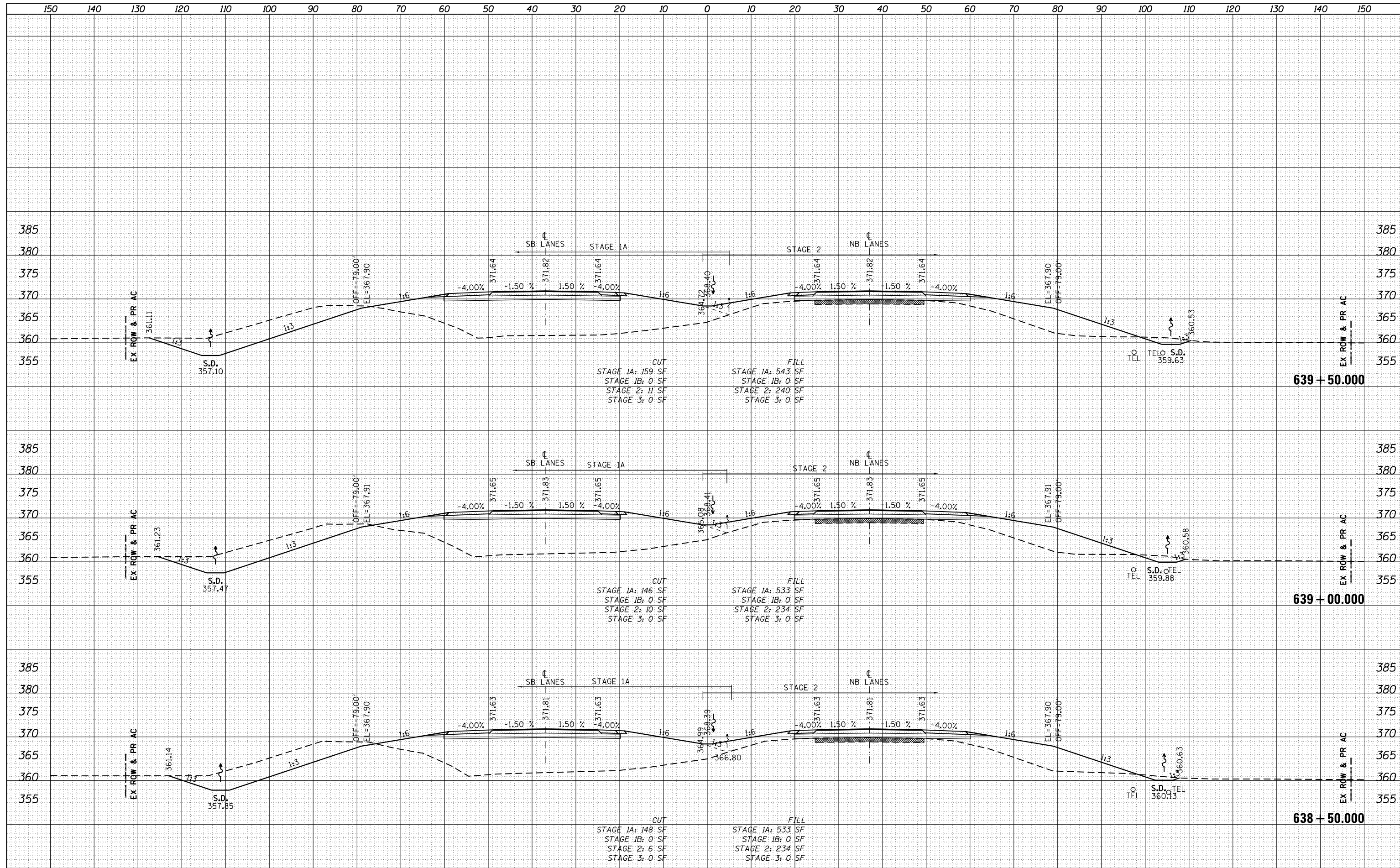
DATE	
BY	
ORIGINAL SURVEY PLOTTED	
NOTE BOOK AREAS CHECKED	
NO.	



FILE NAME =	USER NAME = bemory	DESIGNED -	REVISED -	STATE OF ILLINOIS DEPARTMENT OF TRANSPORTATION	CROSS SECTIONS U.S. 45 (F.A.P. 332)		F.A.P. RTE. 332	SECTION (29,30)R-1	COUNTY SALINE	TOTAL SHEETS 745	SHEET NO. 632	
P:\Projects\2011 Projects\11297 - IDOT US45 Ph2\CV\CADD Sheets\0978077-sht-xsc.dgn	PLOT SCALE = 20.0000' / in.	CHECKED -	REVISED -		SCALE: 1" = 10'	SHEET OF SHEETS	STA. 637+00.000 TO STA. 638+00.000	CONTRACT NO. 78077		ILLINOIS FED. AID PROJECT		
Default	PLOT DATE: 4/30/2014	DATE -	REVISED -									

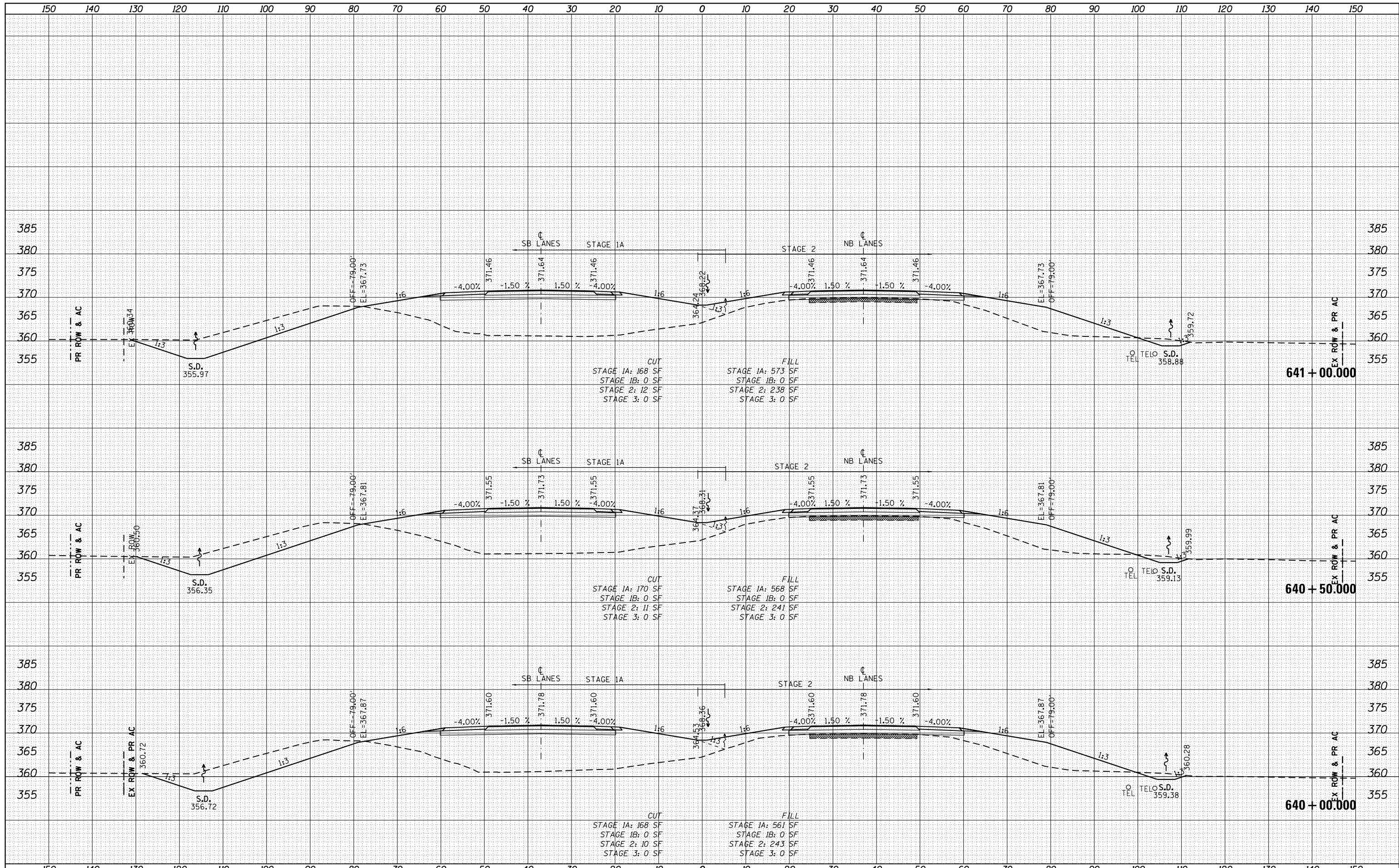
DATE	
BY	
FINISHED	
PLOTTED	
TEMPLATE	
NOTE BOOK	
AREAS CHECKED	
NO.	

DATE	
BY	
ORIGINAL SURVEY	
PLOTTED	
TEMPLATE	
NOTE BOOK	
AREAS CHECKED	
NO.	



DATE	
BY	
FINAL SURVEY PLOTTED	
NOTE BOOK	
AREAS CHECKED	

DATE	
BY	
ORIGINAL SURVEY PLOTTED	
NOTE BOOK	
AREAS CHECKED	



FILE NAME =	USER NAME = bemory	DESIGNED -	REVISED -	F.A.P. RTE.	SECTION	COUNTY	TOTAL SHEETS	SHEET NO.
P:\Projects\2011 Projects\11297 - IDOT US45 Ph2\CV\CADD Sheets\1978077-sht-xsc.dgn		DRAWN -	REVISED -	332	(29,30)R-1	SALINE	745	634
PLOT SCALE = 20.0000' / in.		CHECKED -	REVISED -	CONTRACT NO. 78077				
PLOT DATE = 4/30/2014		DATE -	REVISED -	ILLINOIS FED. AID PROJECT				

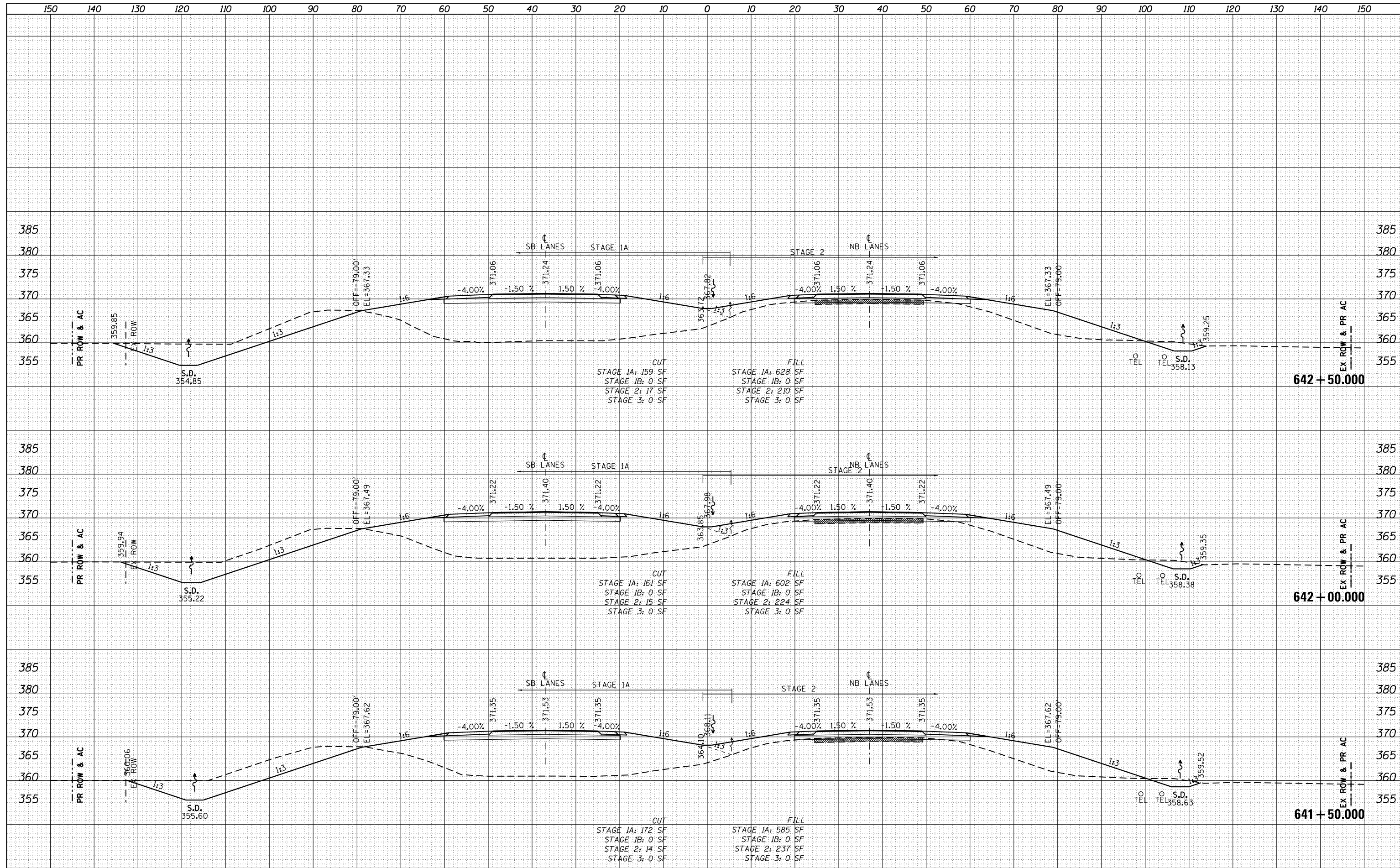
**STATE OF ILLINOIS
DEPARTMENT OF TRANSPORTATION**

CROSS SECTIONS U.S. 45 (F.A.P. 332)

SCALE: 1" = 10' SHEET OF SHEETS STA. 640+00.000 TO STA. 641+00.000

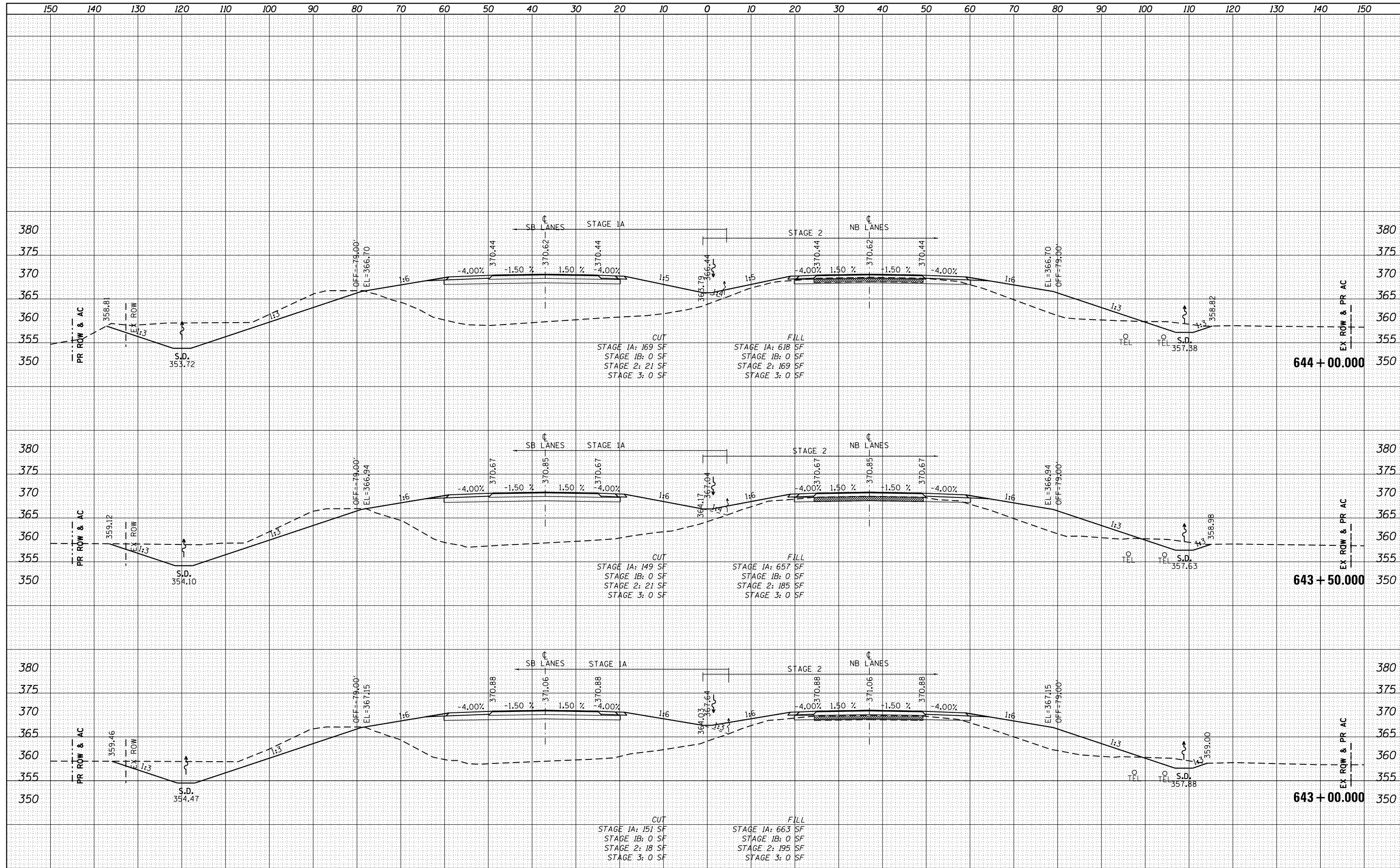
DATE	
BY	
FINAL SURVEY PLOTTED	
SURVEY TEMPLATE	
NOTE BOOK	
AREAS CHECKED	
NO.	

DATE	
BY	
ORIGINAL SURVEY PLOTTED	
SURVEY TEMPLATE	
NOTE BOOK	
AREAS CHECKED	
NO.	



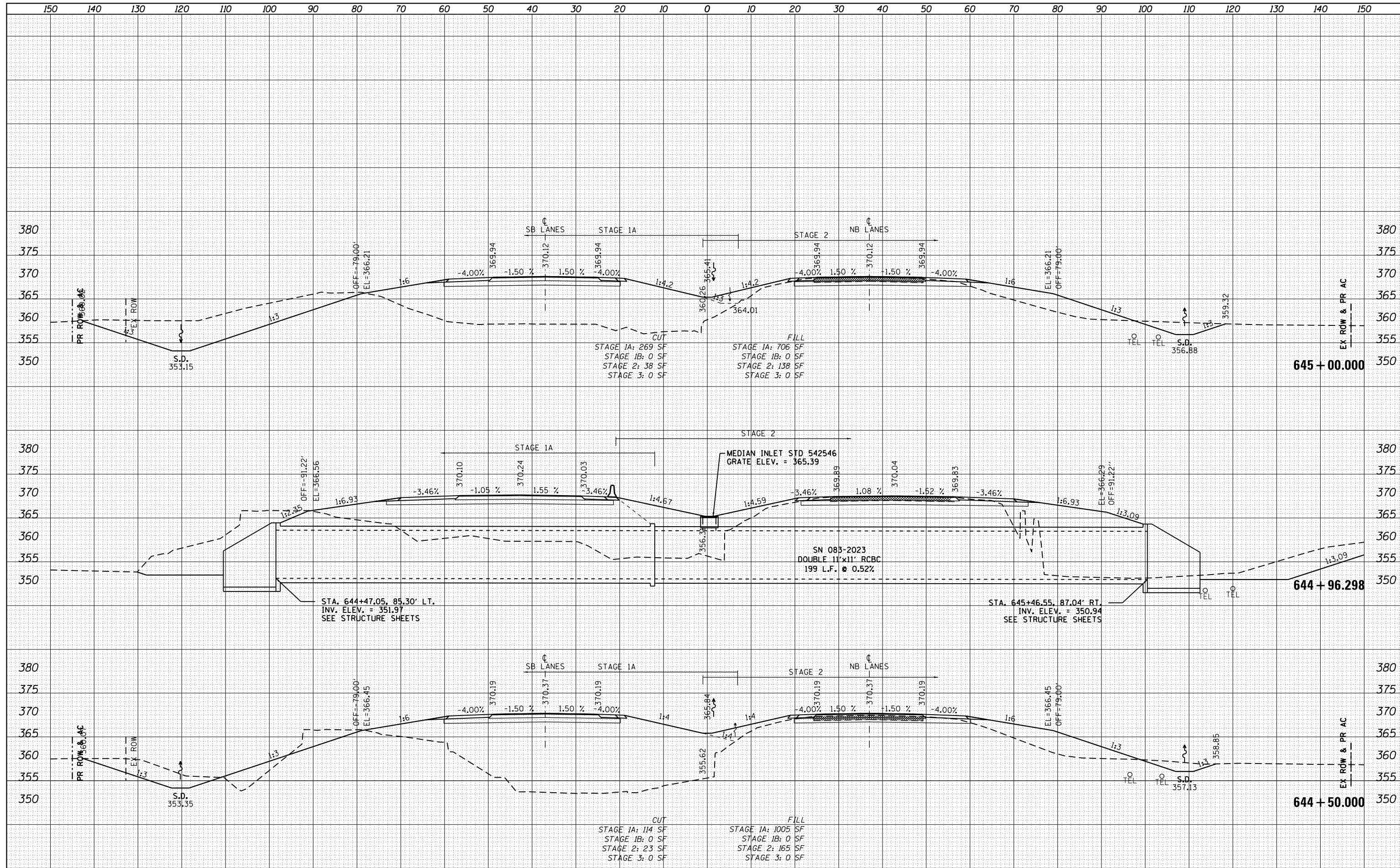
DATE	
BY	
FINAL SURVEY PLOTTED	
NOTE BOOK	
AREAS CHECKED	

DATE	
BY	
ORIGINAL SURVEY PLOTTED	
NOTE BOOK	
AREAS CHECKED	



DATE	
BY	
FINAL SURVEY	
PLOTTED	
TEMPLATE	
NOTE BOOK	
AREAS CHECKED	
NO.	

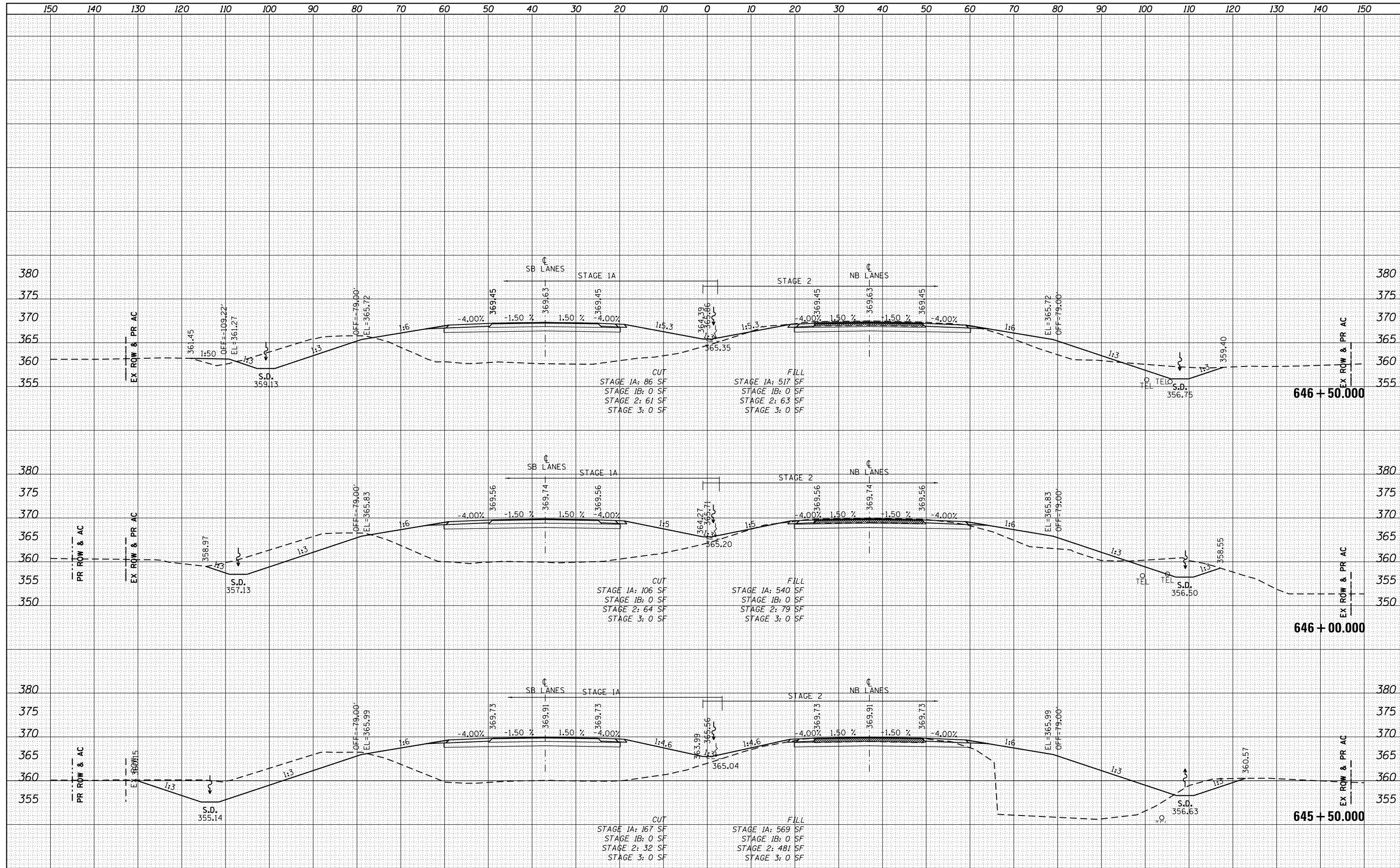
DATE	
BY	
ORIGINAL SURVEY	
PLOTTED	
TEMPLATE	
NOTE BOOK	
AREAS CHECKED	
NO.	



FILE NAME =	USER NAME = bemory	DESIGNED -	REVISED -	STATE OF ILLINOIS DEPARTMENT OF TRANSPORTATION	CROSS SECTIONS U.S. 45 (F.A.P. 332)			F.A.P. RTE.	SECTION	COUNTY	TOTAL SHEETS	SHEET NO.
P:\Projects\2011 Projects\11297 - IDOT US45 Ph2\CV\CADD Sheets\0978077-sht-xsc.dgn		DRAWN -	REVISED -		332	(29,30)R-1	SALINE	745	637			
PLOT SCALE = 20.0000' / in.		CHECKED -	REVISED -		SCALE: 1" = 10' SHEET OF SHEETS STA. 644+50.000 TO STA. 645+00.000			CONTRACT NO. 78077				
PLOT DATE = 4/30/2014		DATE -	REVISED -		ILLINOIS FED. AID PROJECT							

DATE	
BY	
FINAL SURVEY PLOTTED	
NOTE BOOK	
AREAS CHECKED	

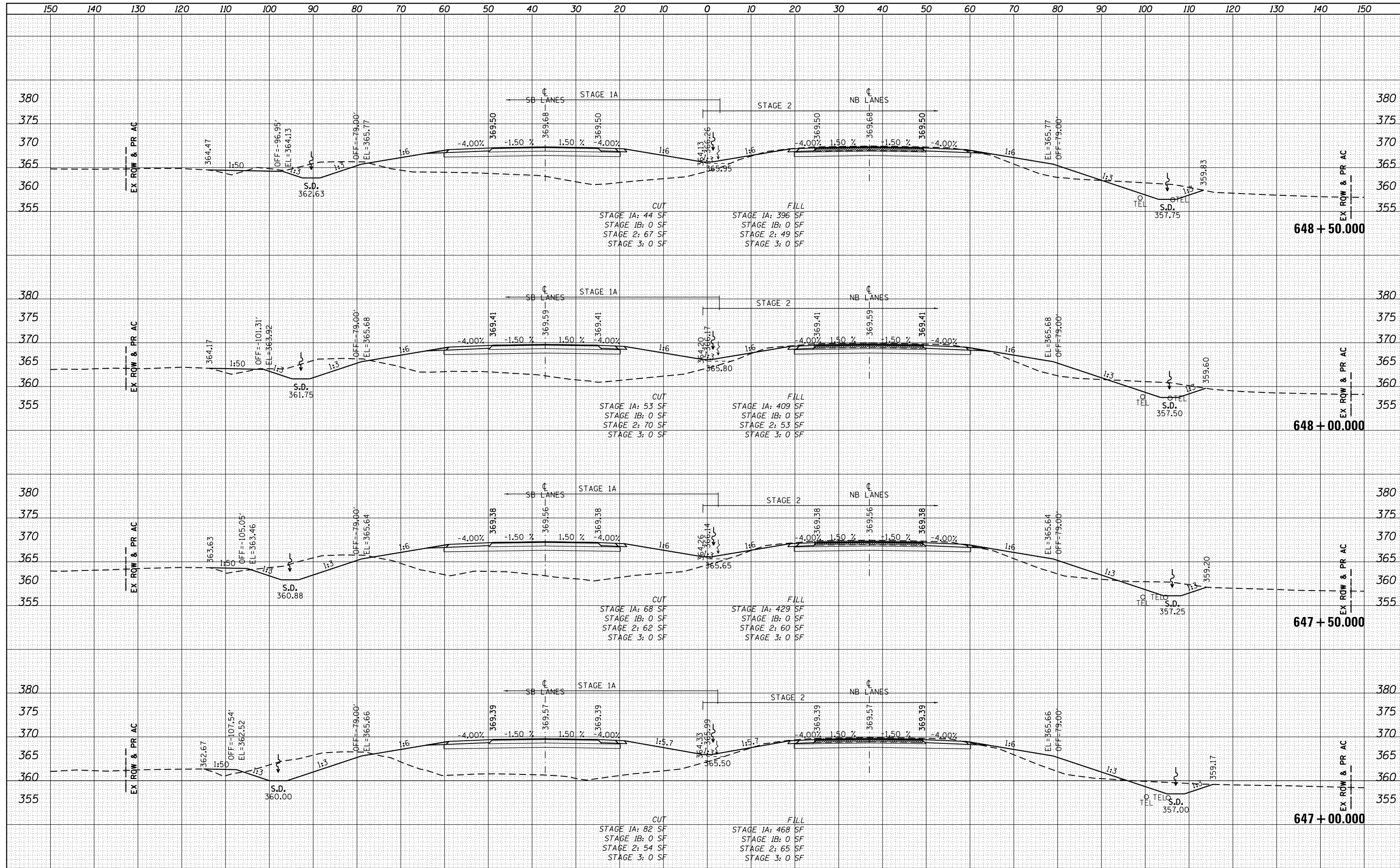
DATE	
BY	
ORIGINAL SURVEY PLOTTED	
NOTE BOOK	
AREAS CHECKED	



FILE NAME =	USER NAME = bemory	DESIGNED -	REVISED -	STATE OF ILLINOIS DEPARTMENT OF TRANSPORTATION	CROSS SECTIONS U.S. 45 (F.A.P. 332)			F.A.P. RTE.	SECTION	COUNTY	TOTAL SHEETS	SHEET NO.
P:\Projects\2011 Projects\11297 - IDOT US45 Ph2\CV\CADD Sheets\0978077-sht-xsc.dgn		DRAWN -	REVISED -		332	(29,30)R-1	SALINE	745	638			
PLOT SCALE = 20.0000' / in.		CHECKED -	REVISED -		SCALE: 1" = 10' SHEET OF SHEETS STA. 645+50.000 TO STA. 646+50.000				CONTRACT NO. 78077			
PLOT DATE = 4/30/2014		DATE -	REVISED -		ILLINOIS FED. AID PROJECT							

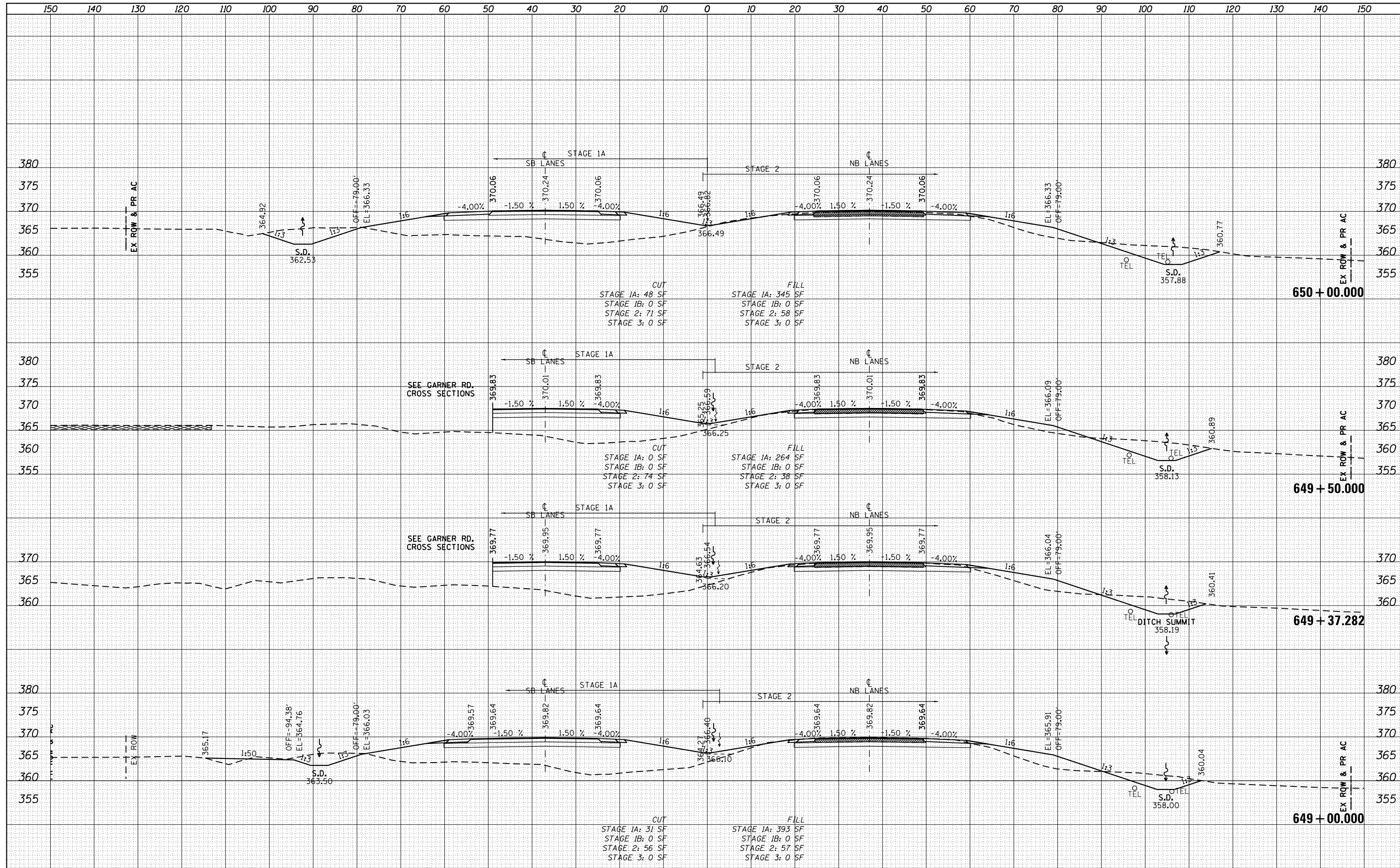
DATE	
BY	
FINAL SURVEY	
PLOTTED	
TEMPLATE	
NOTE BOOK	
AREAS CHECKED	
NO.	

DATE	
BY	
ORIGINAL SURVEY	
PLOTTED	
TEMPLATE	
NOTE BOOK	
AREAS CHECKED	
NO.	



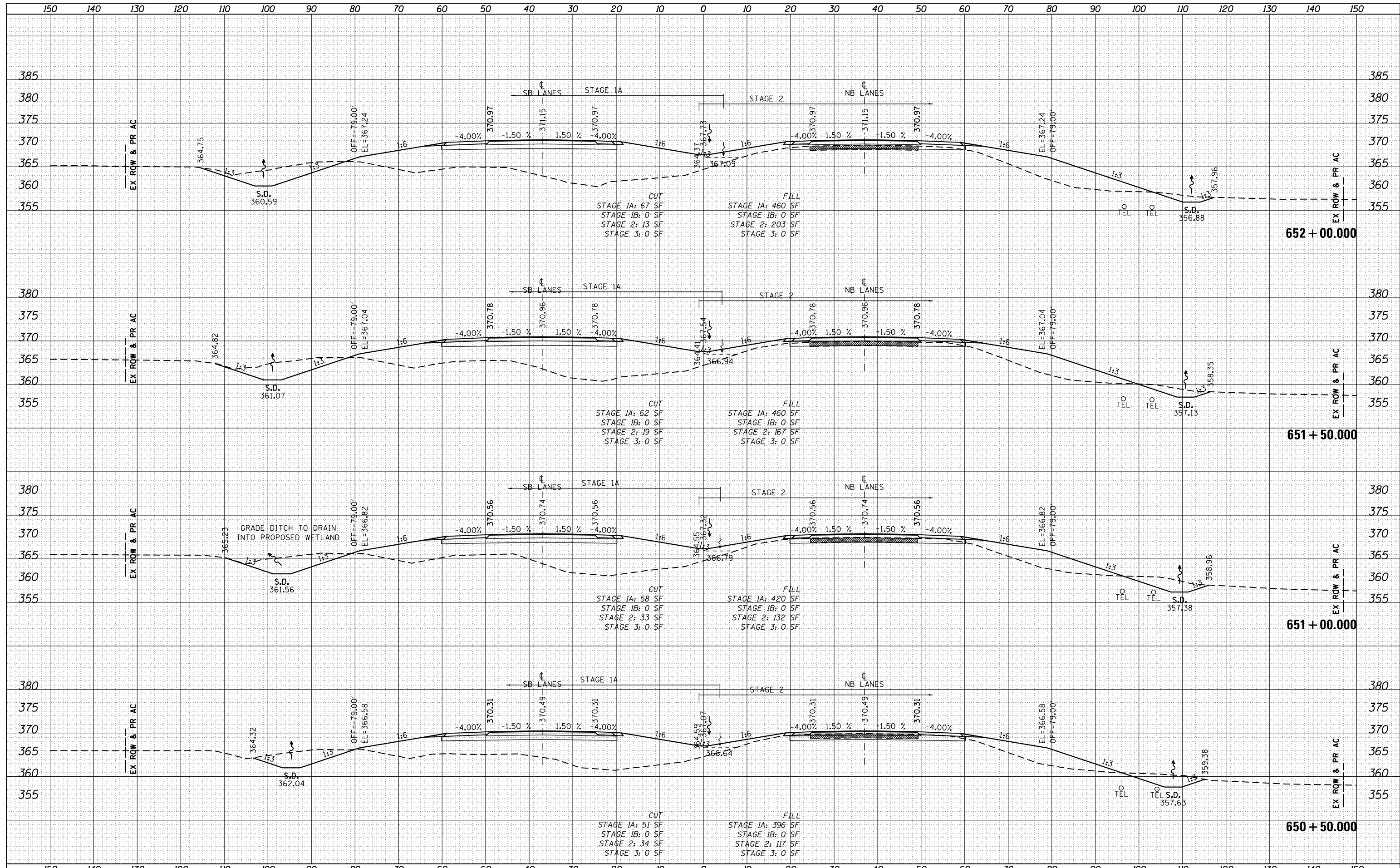
DATE	
BY	
FINISHED SURVEY	
PLOTTED	
TEMPLATE	
NOTE BOOK	
AREAS CHECKED	
NO.	

DATE	
BY	
ORIGINAL SURVEY	
PLOTTED	
TEMPLATE	
NOTE BOOK	
AREAS CHECKED	
NO.	



DATE	
BY	
FINAL SURVEY	
PLOTTED	
TEMPLATE	
NOTE BOOK	
AREAS CHECKED	
NO.	

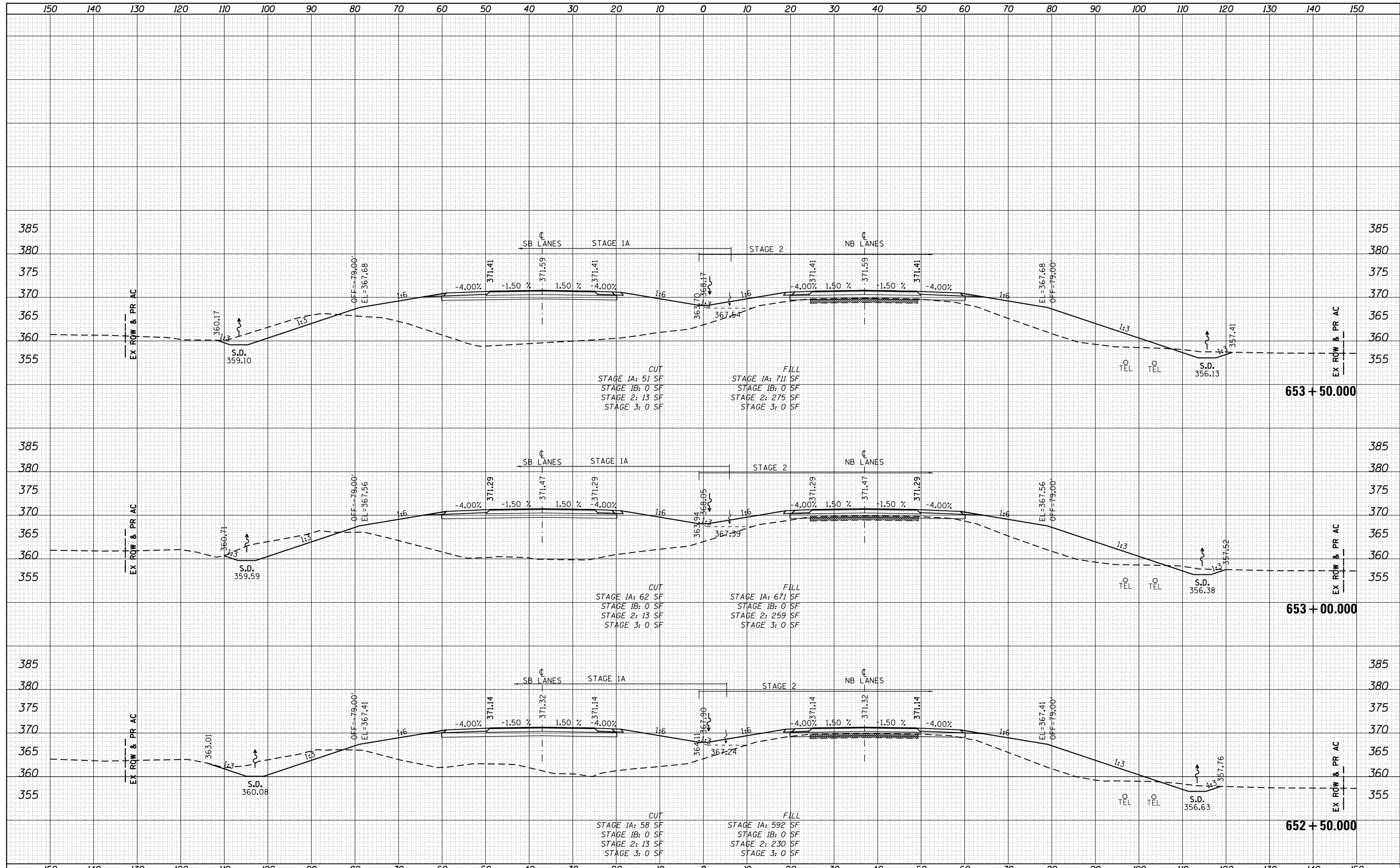
DATE	
BY	
ORIGINAL SURVEY	
PLOTTED	
TEMPLATE	
NOTE BOOK	
AREAS CHECKED	
NO.	



FILE NAME =	USER NAME = bemery	DESIGNED -	REVISED -	STATE OF ILLINOIS DEPARTMENT OF TRANSPORTATION	CROSS SECTIONS U.S. 45 (F.A.P. 332)			F.A.P. RTE.	SECTION	COUNTY	TOTAL SHEETS	SHEET NO.
P:\Projects\2011 Projects\11297 - IDOT US45 Ph2	CV\CADD Sheets\0978077-sht-xsc.dgn	DRAWN -	REVISED -					332	(29,30)R-1	SALINE	745	641
PLOT SCALE = 20.0000' / in.		CHECKED -	REVISED -					CONTRACT NO. 78077				
Default	PLOT DATE = 4/30/2014	DATE -	REVISED -					ILLINOIS FED. AID PROJECT				

DATE	
BY	
FINAL SURVEY	SURVEYED
NOTE BOOK	PLOTTED
NO.	TEMPLATE
	AREAS CHECKED

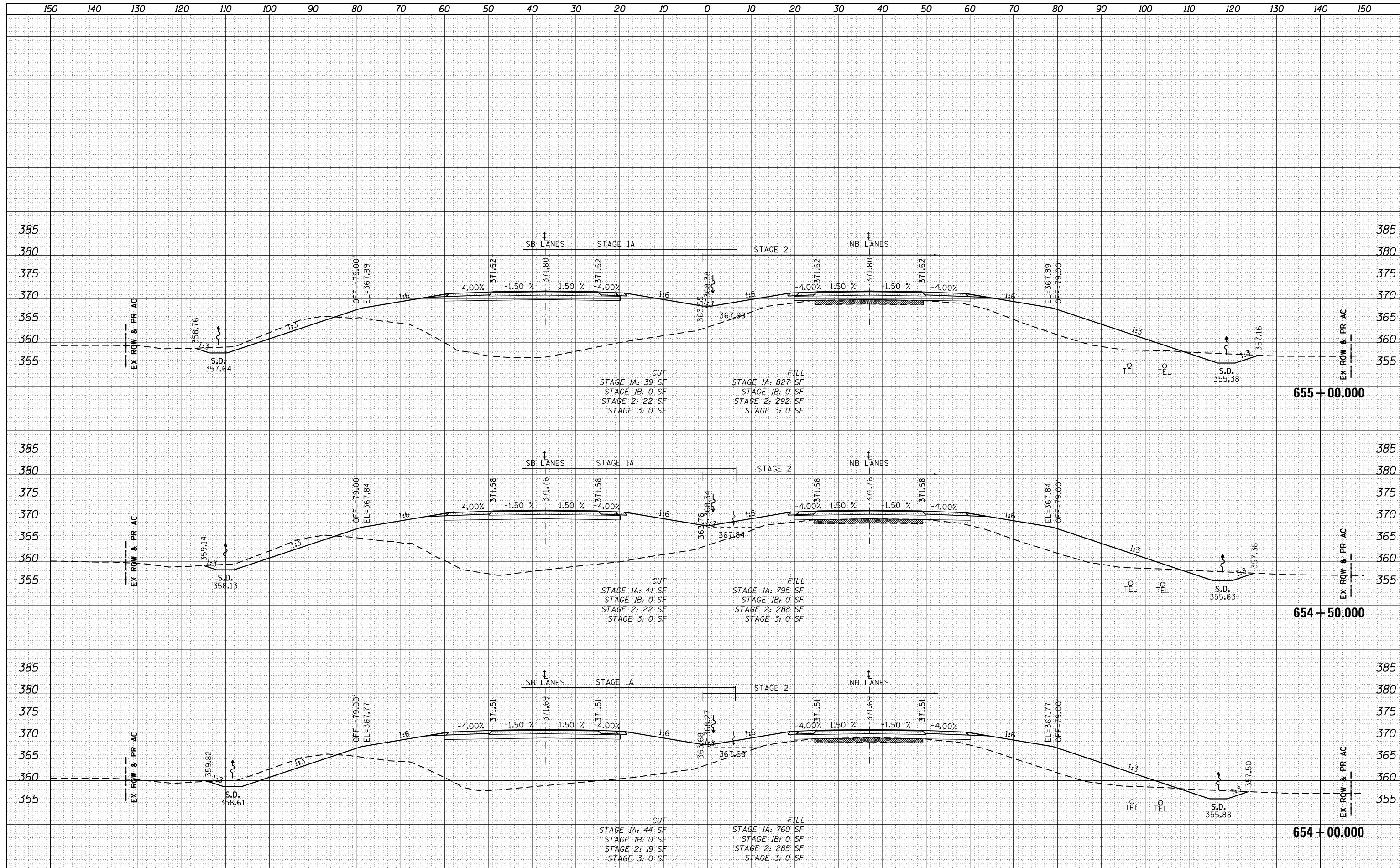
DATE	
BY	
ORIGINAL SURVEY	SURVEYED
NOTE BOOK	PLOTTED
NO.	TEMPLATE
	AREAS CHECKED



FILE NAME =	USER NAME = bemery	DESIGNED -	REVISED -	STATE OF ILLINOIS DEPARTMENT OF TRANSPORTATION	CROSS SECTIONS U.S. 45 (F.A.P. 332)		F.A.P. RTE.	SECTION	COUNTY	TOTAL SHEETS	SHEET NO.
P:\Projects\2011 Projects\11297 - IDOT US45 Ph2\CV\CADD Sheets\0978077-sht-xsc.dgn		DRAWN -	REVISED -		332	(29,30)R-1	SALINE	745	642		
PLOT SCALE = 20.0000' / in.		CHECKED -	REVISED -		CONTRACT NO. 78077						
PLOT DATE = 4/30/2014		DATE -	REVISED -		ILLINOIS FED. AID PROJECT						
Default				SCALE: 1" = 10'		SHEET	OF	SHEETS	STA. 652+50.000	TO STA. 653+50.000	

DATE	
BY	
FINAL SURVEY	
SURVEY PLOTTED	
TEMPLATE	
NOTE BOOK	
AREAS CHECKED	
NO.	

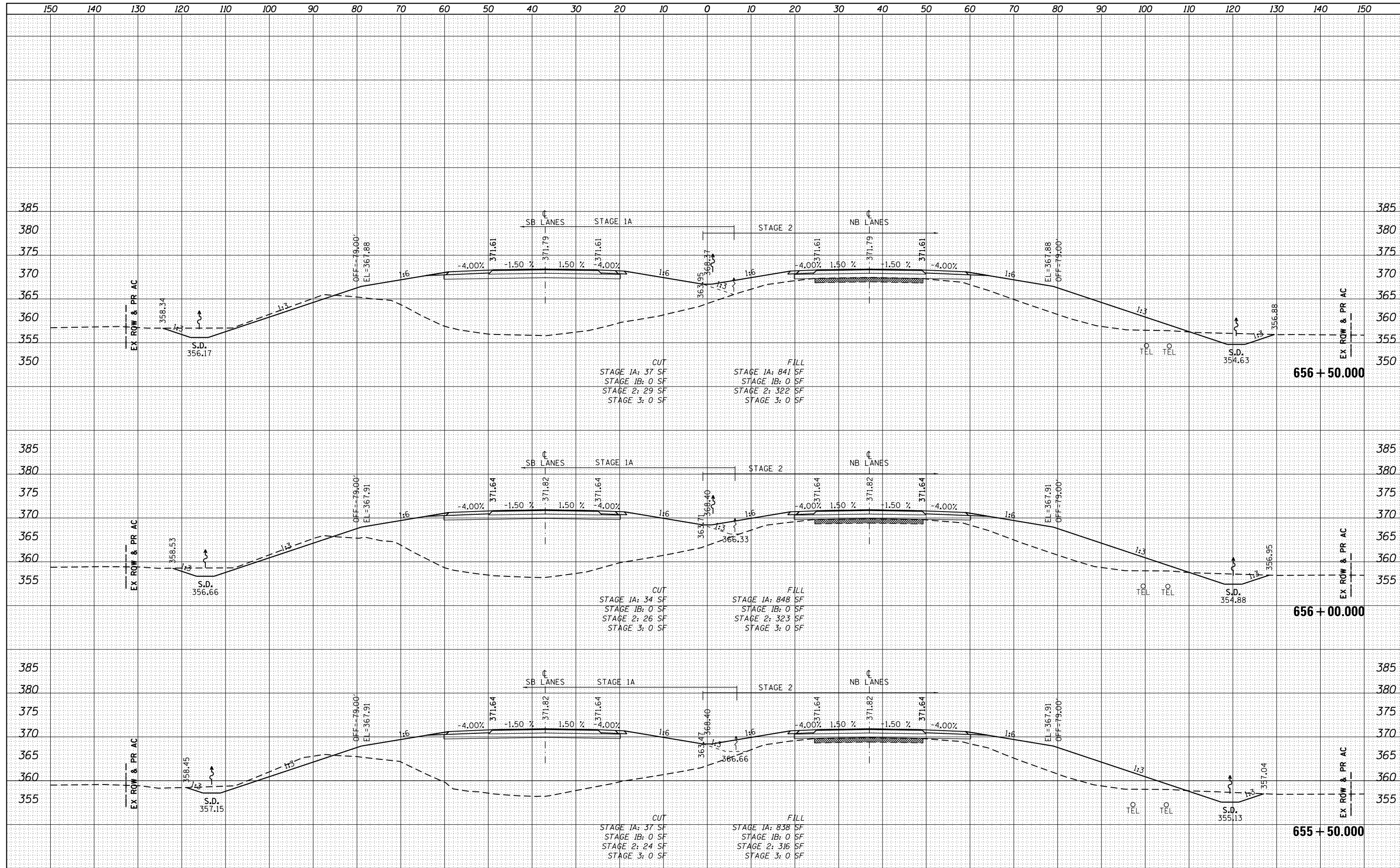
DATE	
BY	
ORIGINAL SURVEY	
SURVEY PLOTTED	
TEMPLATE	
NOTE BOOK	
AREAS CHECKED	
NO.	



FILE NAME =	USER NAME = bemery	DESIGNED -	REVISED -	STATE OF ILLINOIS DEPARTMENT OF TRANSPORTATION	CROSS SECTIONS U.S. 45 (F.A.P. 332)		F.A.P. RTE.	SECTION	COUNTY	TOTAL SHEETS	SHEET NO.
P:\Projects\2011 Projects\11297 - IDOT US45 Ph2\CV\CADD Sheets\0978077-sht-xsc.dgn	CV\CADD Sheets\0978077-sht-xsc.dgn	DRAWN -	REVISED -				332	(29,30)R-1	SALINE	745	643
PLOT SCALE = 20.0000' / in.		CHECKED -	REVISED -				CONTRACT NO. 78077				
Default	PLOT DATE: 4/30/2014	DATE -	REVISED -				ILLINOIS FED. AID PROJECT				
				SCALE: 1" = 10'		SHEET OF SHEETS	STA. 654+00.000 TO STA. 655+00.000				

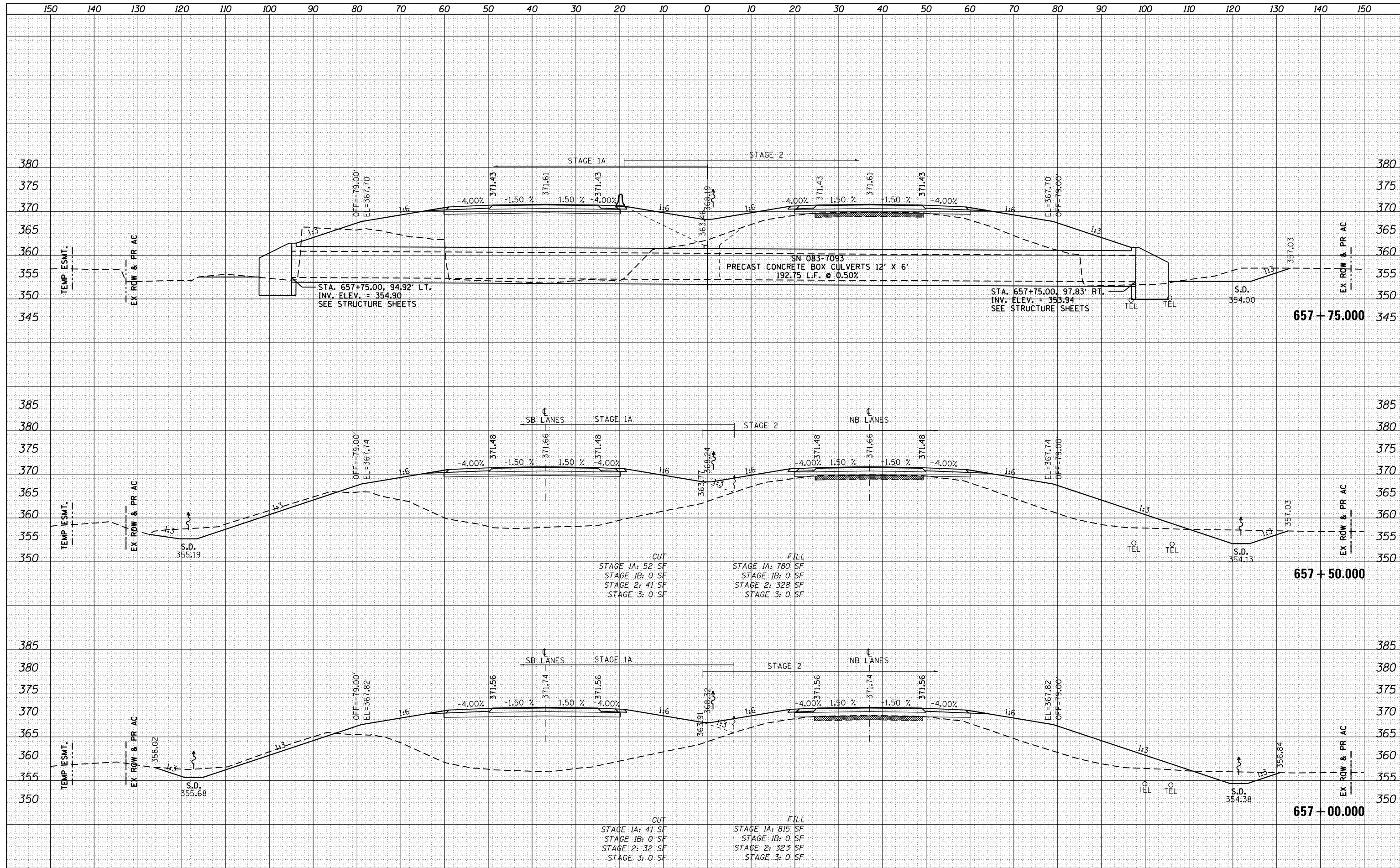
BY	DATE

BY	DATE



DATE	
BY	
FINISHED SURVEY	
PLOTTED TEMPLATE	
NOTE BOOK	
AREAS CHECKED	
NO.	

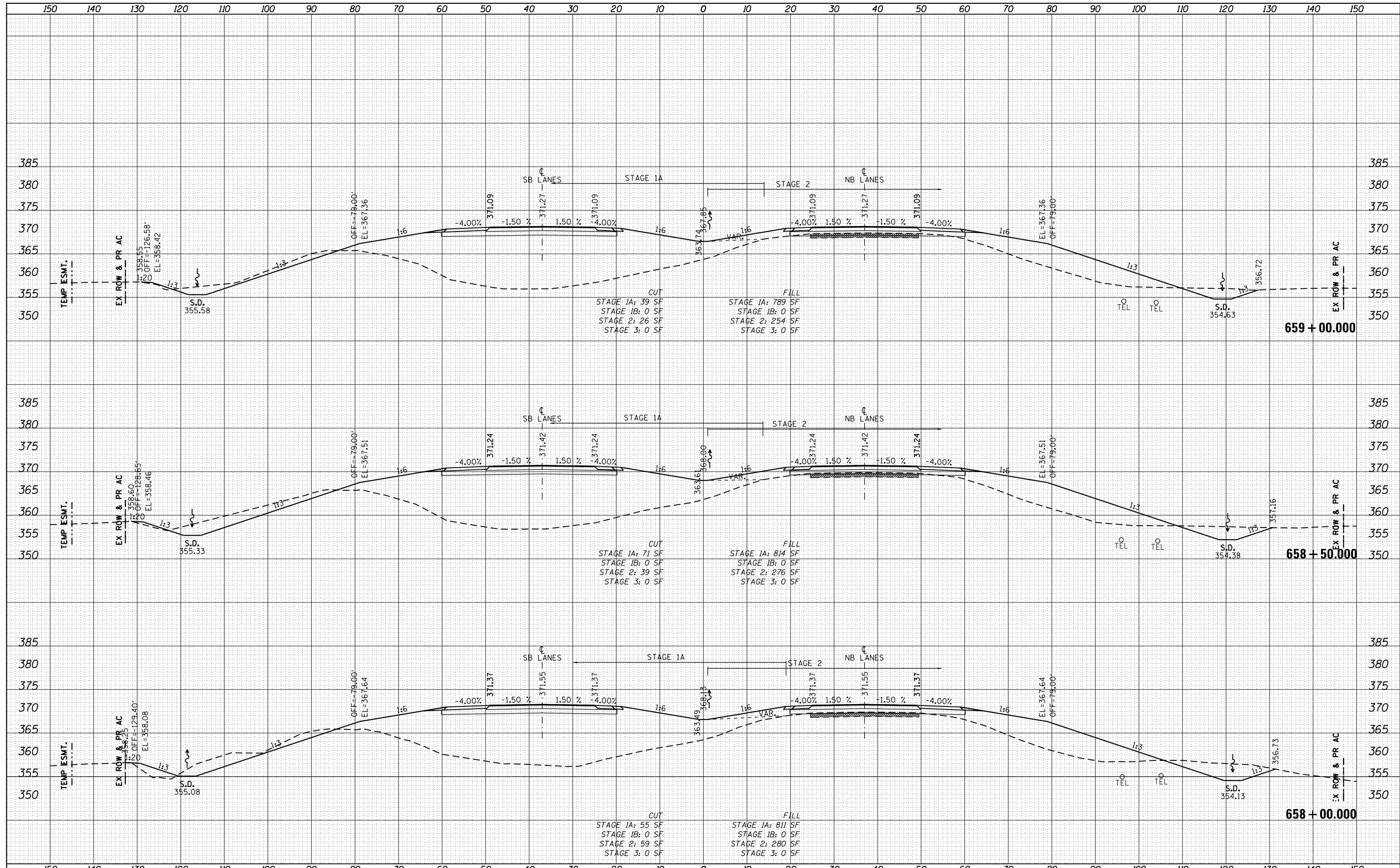
DATE	
BY	
ORIGINAL SURVEY	
PLOTTED TEMPLATE	
NOTE BOOK	
AREAS CHECKED	
NO.	



FILE NAME =	USER NAME = bemory	DESIGNED -	REVISED -	STATE OF ILLINOIS DEPARTMENT OF TRANSPORTATION	CROSS SECTIONS U.S. 45 (F.A.P. 332)			F.A.P. RTE.	SECTION	COUNTY	TOTAL SHEETS	SHEET NO.
P:\Projects\2011 Projects\11297 - IDOT US45 Ph2	CV\CADD Sheets\0978077-sht-xsc.dgn	DRAWN -	REVISED -					332	(29,30)R-1	SALINE	745	645
Default	PLOT SCALE = 20.0000' / in.	CHECKED -	REVISED -					CONTRACT NO. 78077				
	PLOT DATE = 4/30/2014	DATE -	REVISED -					ILLINOIS FED. AID PROJECT				

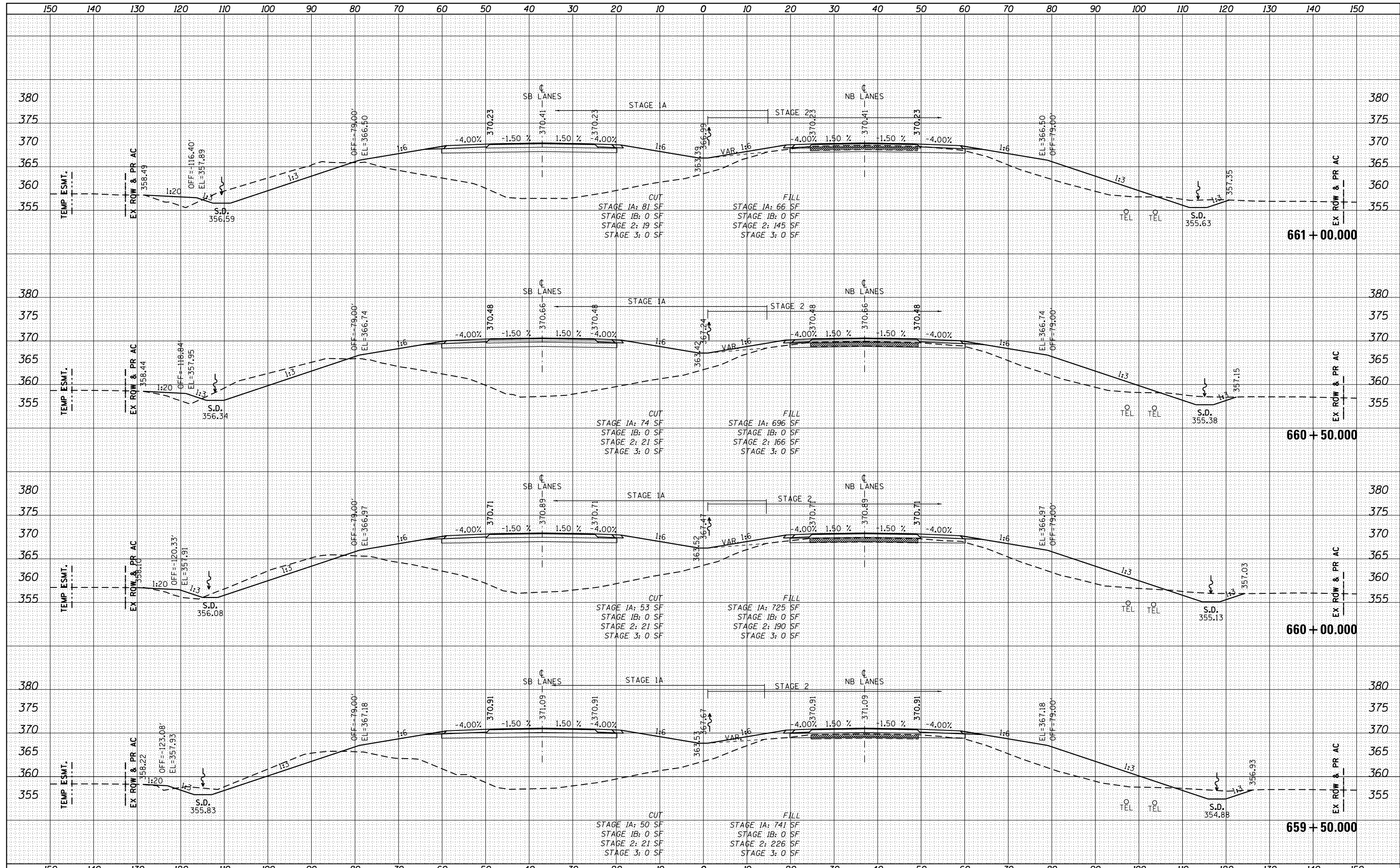
DATE	
BY	
FINAL SURVEY	
PLOTTED	
TEMPLATE	
NOTE BOOK	
AREAS CHECKED	
NO.	

DATE	
BY	
ORIGINAL SURVEY	
PLOTTED	
TEMPLATE	
NOTE BOOK	
AREAS CHECKED	
NO.	



DATE	
BY	
FINAL SURVEY	
PLOTTED	
NOTE BOOK	
AREAS CHECKED	

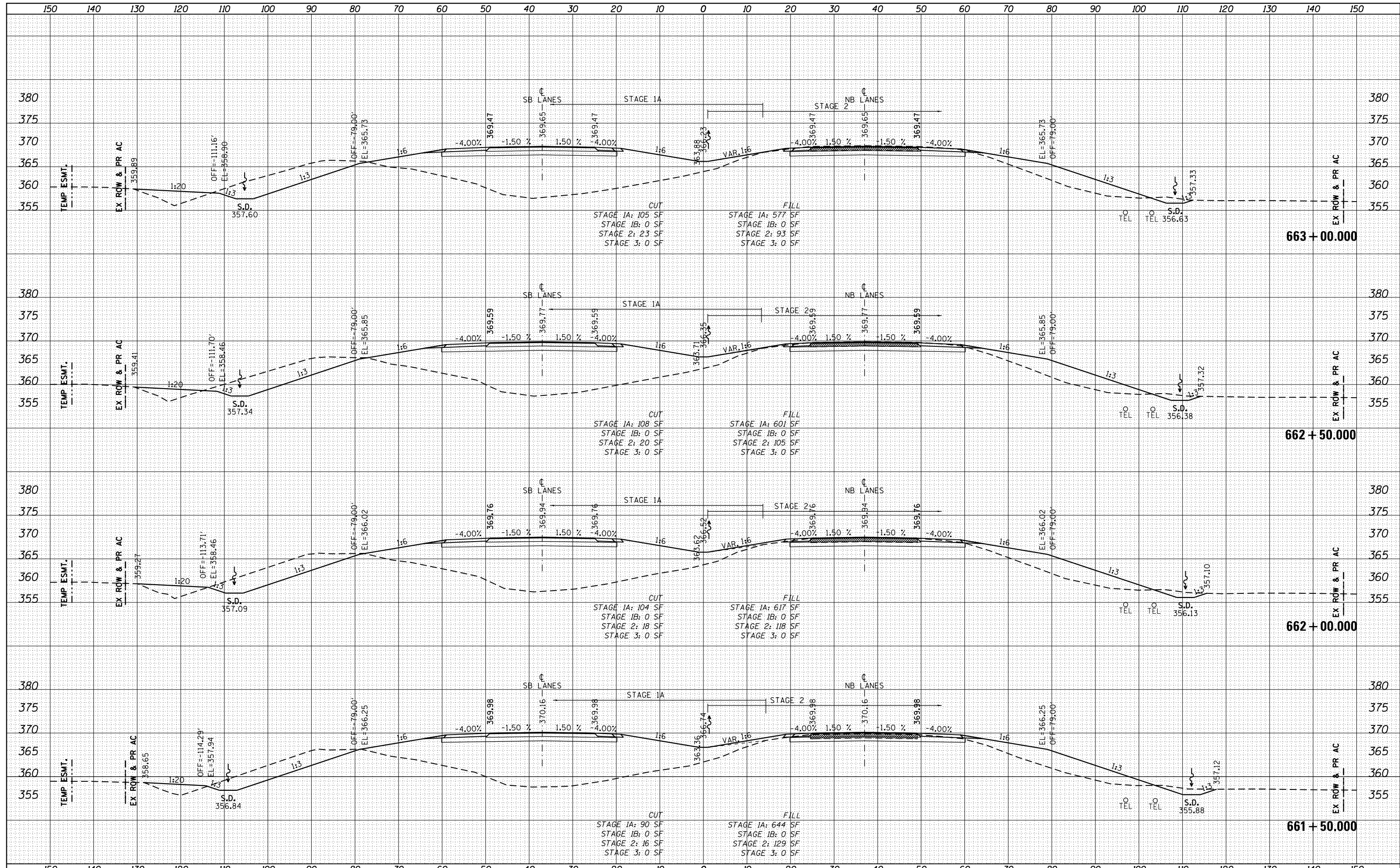
DATE	
BY	
ORIGINAL SURVEY	
PLOTTED	
NOTE BOOK	
AREAS CHECKED	



FILE NAME =	USER NAME = bemory	DESIGNED -	REVISED -	STATE OF ILLINOIS DEPARTMENT OF TRANSPORTATION	CROSS SECTIONS U.S. 45 (F.A.P. 332)	F.A.P. RTE.	SECTION	COUNTY	TOTAL SHEETS	SHEET NO.	
P:\Projects\2011 Projects\11297 - IDOT US45 Ph2	CV\CADD Sheets\0978077-sht-xsc.dgn	DRAWN -	REVISED -			332	(29,30)R-1	SALINE	745	647	
Default	PLOT SCALE = 20.0000' / in.	CHECKED -	REVISED -			CONTRACT NO. 78077					
	PLOT DATE = 4/30/2014	DATE -	REVISED -			ILLINOIS FED. AID PROJECT					

DATE	
BY	
FINAL SURVEY PLOTTED TEMPLATE	
NO. SURVEY BOOK	
AREAS CHECKED	

DATE	
BY	
ORIGINAL SURVEY PLOTTED TEMPLATE	
NO. SURVEY BOOK	
AREAS CHECKED	



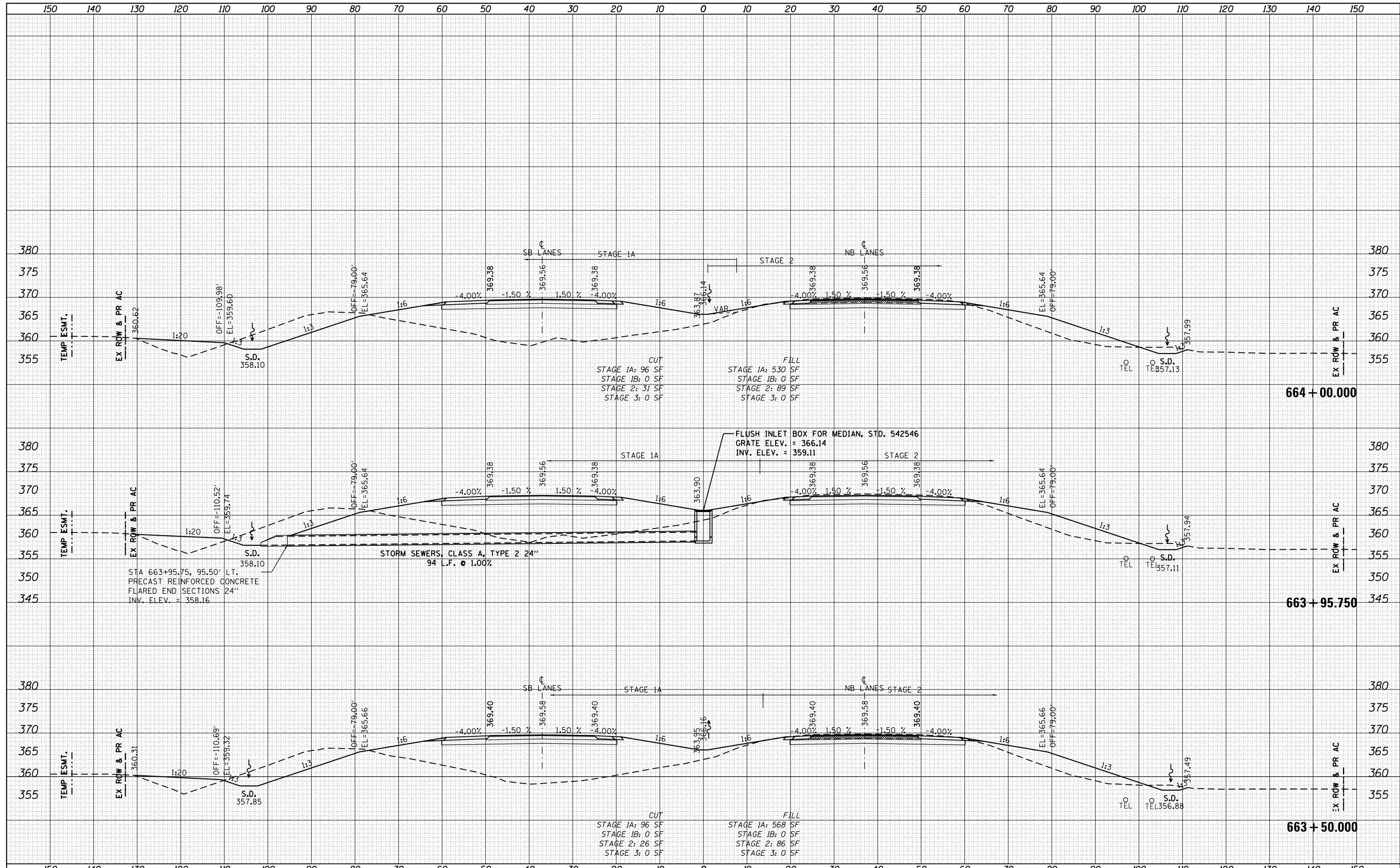
FILE NAME =	USER NAME = bemery	DESIGNED -	REVISED -	F.A.P. RTE. 332	SECTION (29,30)R-1	COUNTY SALINE	TOTAL SHEETS 745	SHEET NO. 648
P:\Projects\2011 Projects\11297 - IDOT US45 Ph2\CV\CADD Sheets\0978077-sht-xsc.dgn		DRAWN -	REVISED -	SCALE: 1" = 10'	STA. 661+50.000 TO STA. 663+00.000		CONTRACT NO. 78077	
PLOT SCALE = 20.0000' / in.		CHECKED -	REVISED -	ILLINOIS FED. AID PROJECT				
PLOT DATE = 4/30/2014		DATE -	REVISED -					

**STATE OF ILLINOIS
DEPARTMENT OF TRANSPORTATION**

CROSS SECTIONS U.S. 45 (F.A.P. 332)

BY	DATE

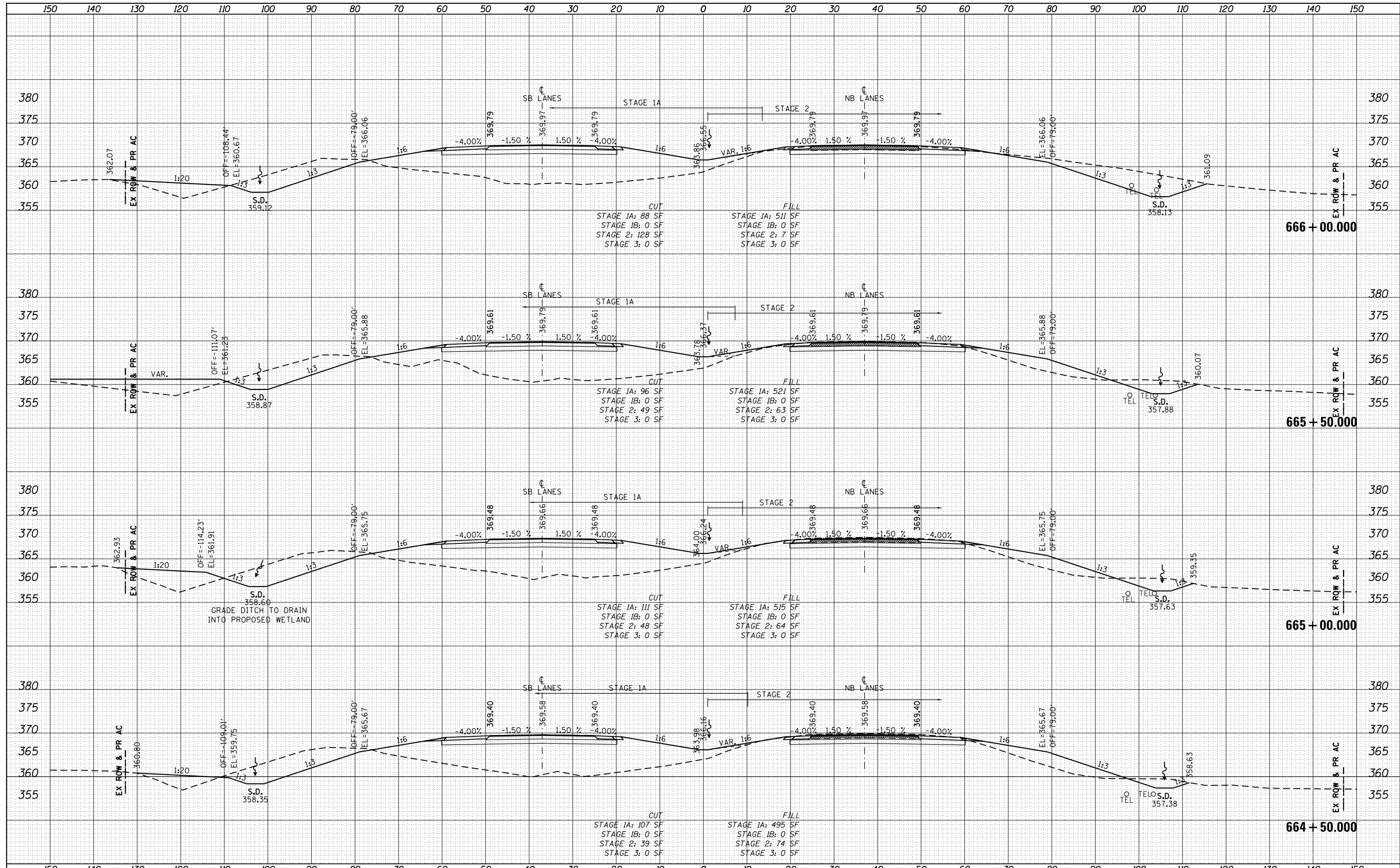
BY	DATE



FILE NAME =	USER NAME = bemery	DESIGNED -	REVISED -	STATE OF ILLINOIS DEPARTMENT OF TRANSPORTATION	CROSS SECTIONS U.S. 45 (F.A.P. 332)		F.A.P. RTE.	SECTION	COUNTY	TOTAL SHEETS	SHEET NO.	
P:\Projects\2011 Projects\1297 - IDOT US45 Ph2\CADD Sheets\1978077-sht-xsc.dgn		DRAWN -	REVISED -		332	(29,30)R-1	SALINE	745	649	CONTRACT NO. 78077		
PLOT SCALE = 20.0000' / in.		CHECKED -	REVISED -		SCALE: 1" = 10'				SHEET	OF	SHEETS	STA. 663+50.000 TO STA. 664+00.000
PLOT DATE = 4/30/2014		DATE -	REVISED -		ILLINOIS FED. AID PROJECT							

DATE	
BY	
FINAL SURVEY PLOTTED	
NOTE BOOK	
AREAS CHECKED	

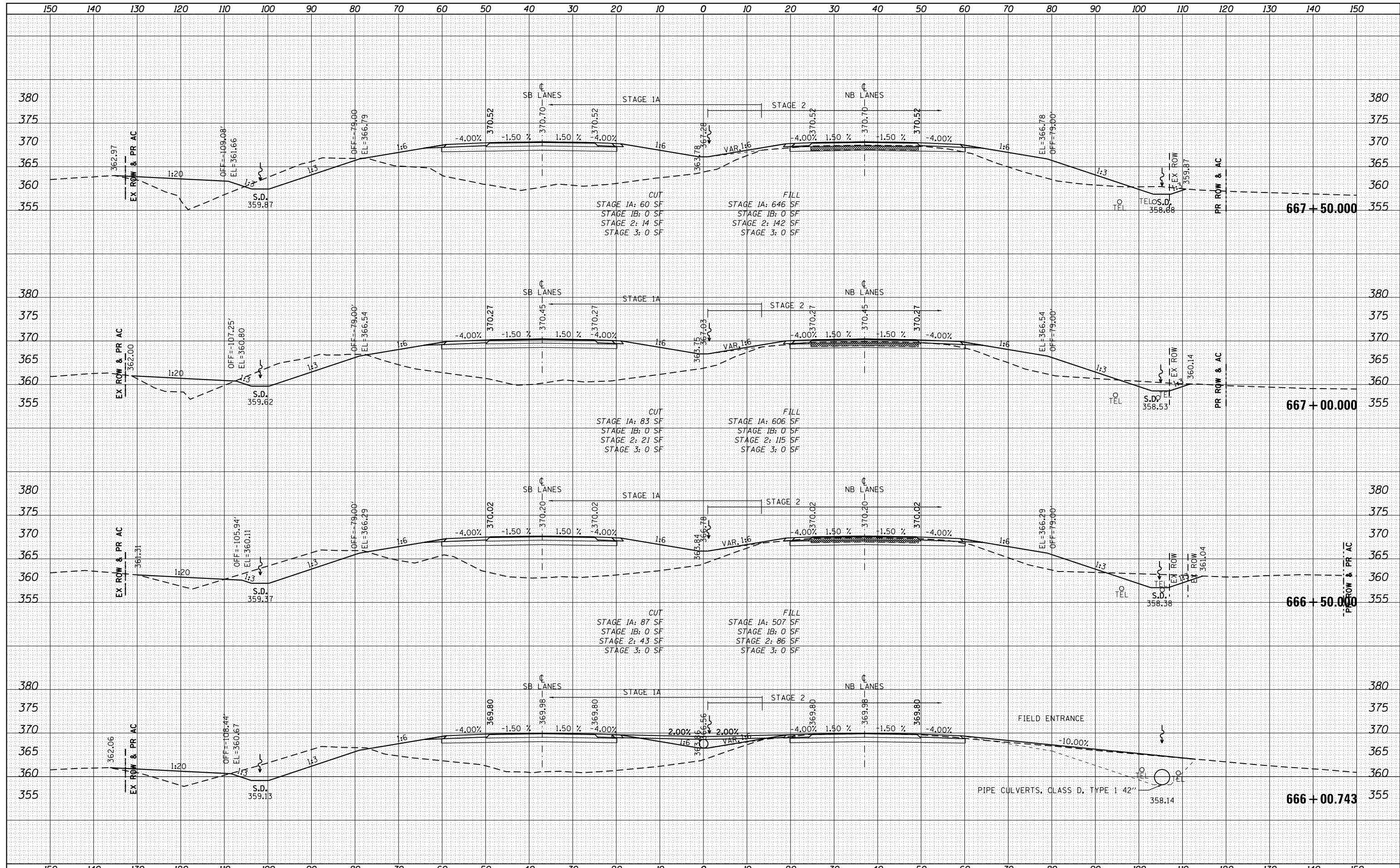
DATE	
BY	
ORIGINAL SURVEY PLOTTED	
NOTE BOOK	
AREAS CHECKED	



FILE NAME =	USER NAME = bemery	DESIGNED -	REVISED -	STATE OF ILLINOIS DEPARTMENT OF TRANSPORTATION	CROSS SECTIONS U.S. 45 (F.A.P. 332)	F.A.P. RTE.	SECTION	COUNTY	TOTAL SHEETS	SHEET NO.
P:\Projects\2011 Projects\11297 - IDOT US45 Ph2\CV\CADD Sheets\0978077-sht-xsc.dgn		DRAWN -	REVISED -			332	(29,30)R-1	SALINE	745	650
PLOT SCALE = 20.0000' / in.		CHECKED -	REVISED -			CONTRACT NO. 78077				
Default		DATE -	REVISED -			ILLINOIS FED. AID PROJECT				

DATE	BY
NO.	
AREAS CHECKED	
TEMPLATES	
PLOTTED	
SURVEY	
FINAL	

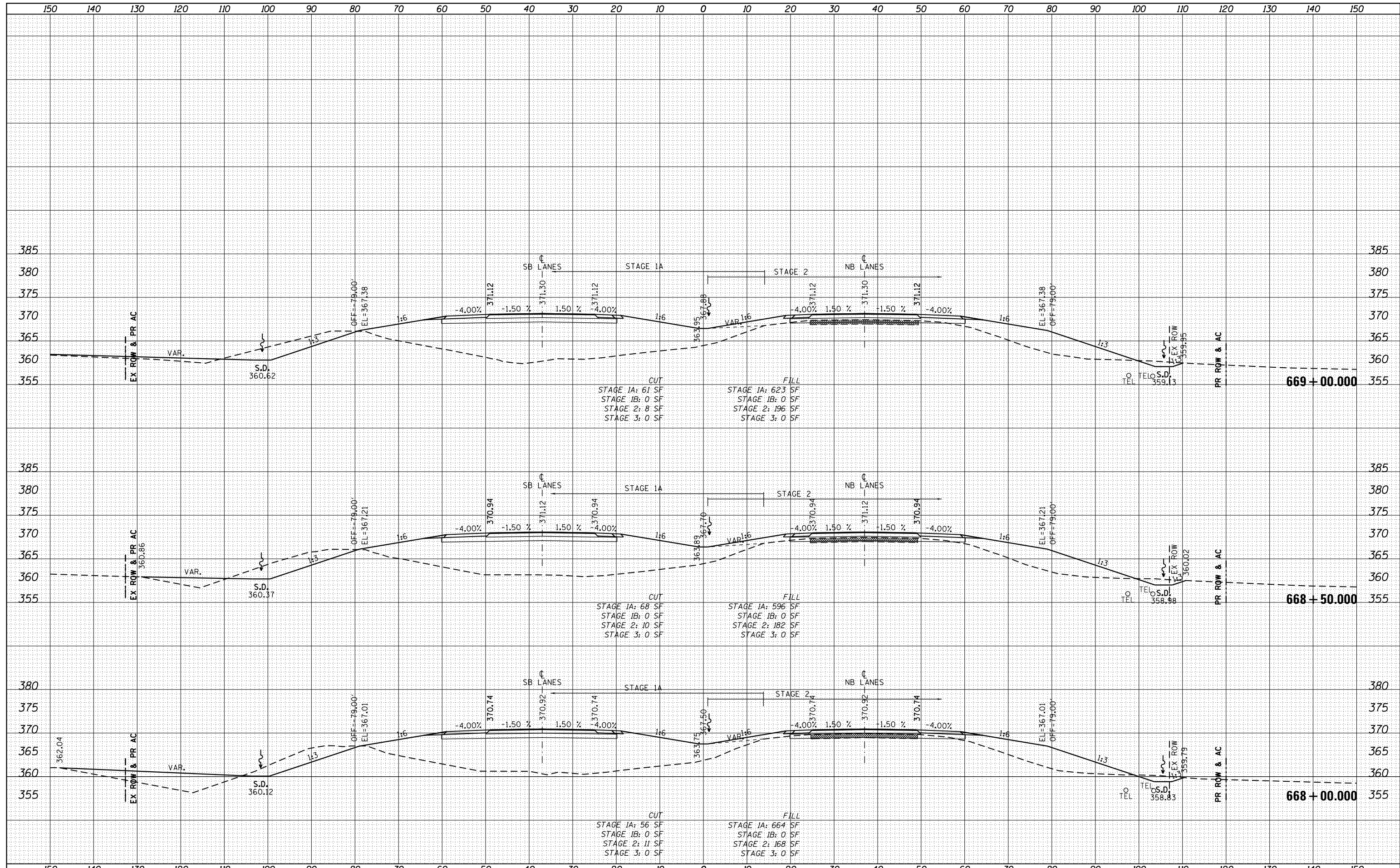
DATE	BY
NO.	
AREAS CHECKED	
TEMPLATES	
PLOTTED	
SURVEY	
ORIGINAL	



FILE NAME =	USER NAME = bemory	DESIGNED -	REVISIED -	STATE OF ILLINOIS DEPARTMENT OF TRANSPORTATION	CROSS SECTIONS U.S. 45 (F.A.P. 332)			F.A.P. RTE.	SECTION	COUNTY	TOTAL SHEETS	SHEET NO.
P:\Projects\2011 Projects\11297 - IDOT US45 Ph2	CV\CADD Sheets\1978077-sht-xsc.dgn	DRAWN -	REVISIED -		332	(29,30)R-1	SALINE	745	651			
Default	PLOT SCALE = 20.0000' / in.	CHECKED -	REVISIED -		CONTRACT NO. 78077							
	PLOT DATE = 4/30/2014	DATE -	REVISIED -		SCALE: 1" = 10'	SHEET	OF	SHEETS	STA. 666+00.743 TO STA. 667+50.000	ILLINOIS FED. AID PROJECT		

DATE	
BY	
FINAL SURVEY	
PLOTTED	
NOTE BOOK	
AREAS CHECKED	

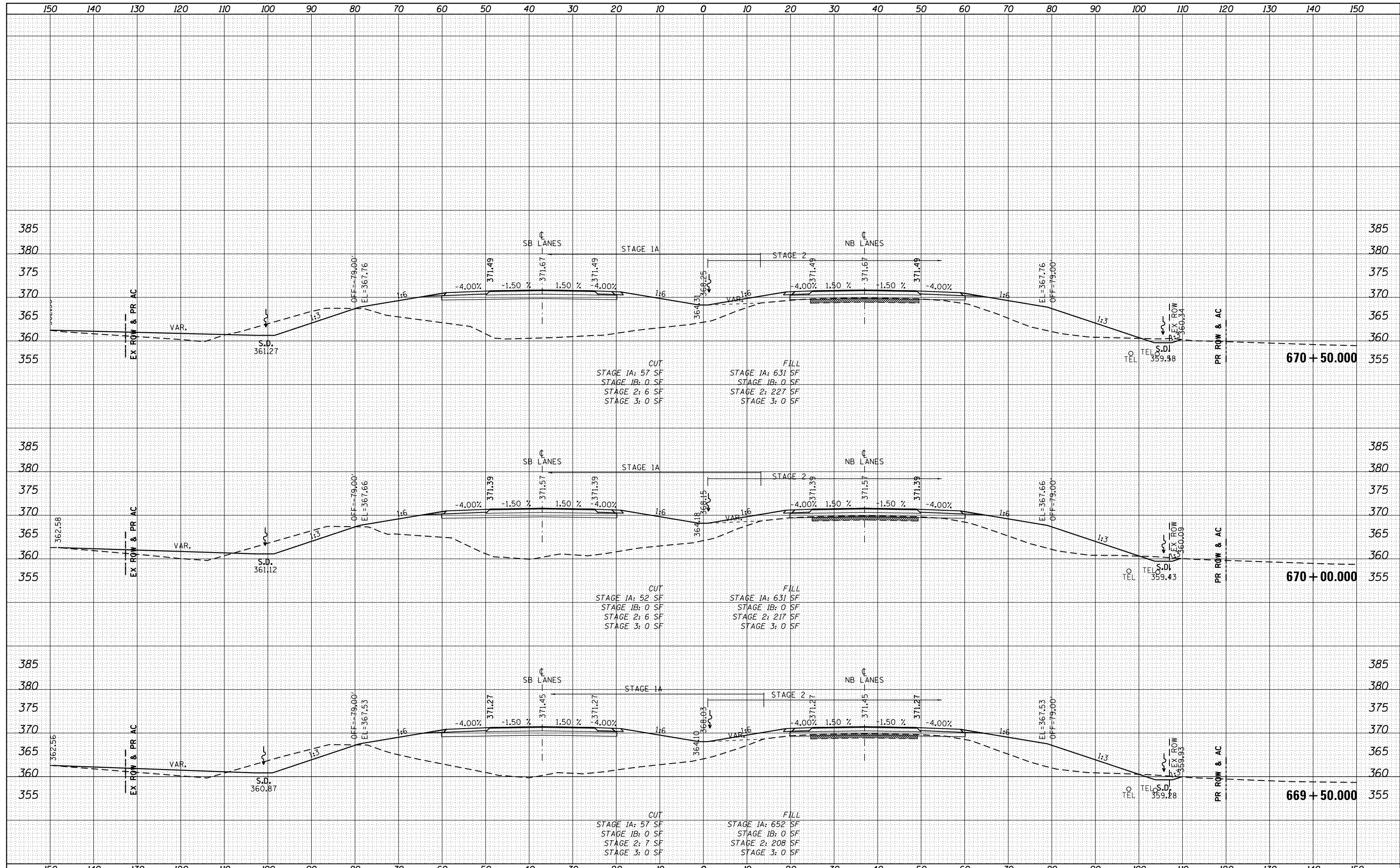
DATE	
BY	
ORIGINAL SURVEY	
PLOTTED	
NOTE BOOK	
AREAS CHECKED	



FILE NAME =	USER NAME = bemory	DESIGNED -	REVISED -	STATE OF ILLINOIS DEPARTMENT OF TRANSPORTATION	CROSS SECTIONS U.S. 45 (F.A.P. 332)			F.A.P. RTE.	SECTION	COUNTY	TOTAL SHEETS	SHEET NO.
P:\Projects\2011 Projects\11297 - IDOT US45 Ph2\CV\CADD Sheets\0978077-sht-xsc.dgn		DRAWN -	REVISED -		332	(29,30)R-1	SALINE	745	652			
PLOT SCALE = 20.0000' / in.		CHECKED -	REVISED -		SCALE: 1" = 10' SHEET OF SHEETS STA. 668+00.000 TO STA. 669+00.000				CONTRACT NO. 78077			
PLOT DATE = 4/30/2014		DATE -	REVISED -		ILLINOIS FED. AID PROJECT							

DATE	
BY	
FINAL SURVEY	SURVEYED
NOTE BOOK	PLOTTED
NO.	TEMPLATE
	AREAS CHECKED

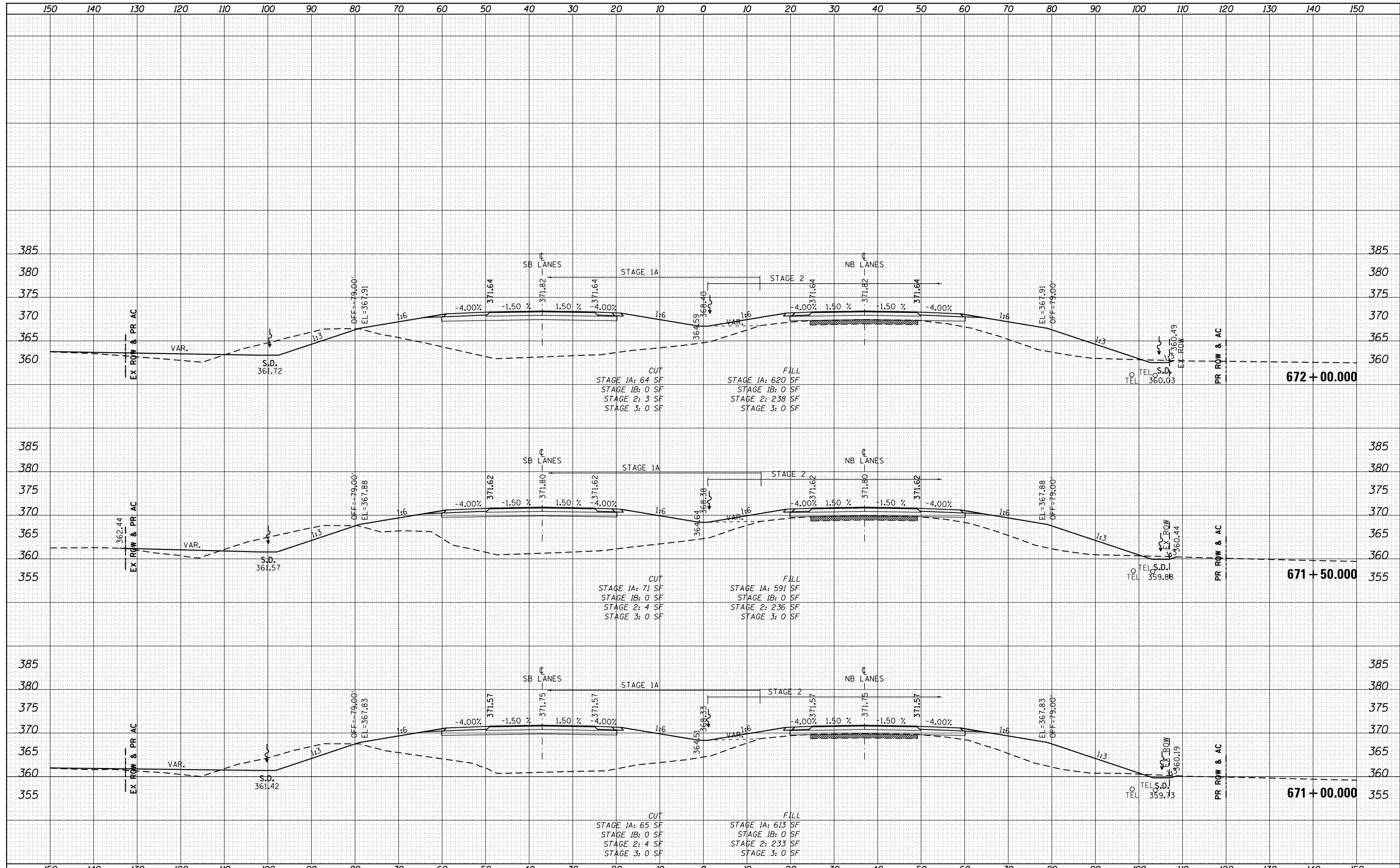
DATE	
BY	
ORIGINAL SURVEY	SURVEYED
NOTE BOOK	PLOTTED
NO.	TEMPLATE
	AREAS CHECKED



FILE NAME =	USER NAME = bemery	DESIGNED -	REVISED -	STATE OF ILLINOIS DEPARTMENT OF TRANSPORTATION	CROSS SECTIONS U.S. 45 (F.A.P. 332)		F.A.P. RTE. 332	SECTION (29,30)R-1	COUNTY SALINE	TOTAL SHEETS 745	SHEET NO. 653	
P:\Projects\2011 Projects\11297 - IDOT US45 Ph2\CV\CADD Sheets\1978077-sht-xsc.dgn	PLOT SCALE = 20.0000' / in.	DRAWN -	REVISED -		SCALE: 1" = 10'	SHEET	OF	SHEETS	STA. 669+50.000 TO STA. 670+50.000	CONTRACT NO. 78077		
Default	PLOT DATE = 4/30/2014	CHECKED -	REVISED -		ILLINOIS FED. AID PROJECT							
		DATE -	REVISED -									

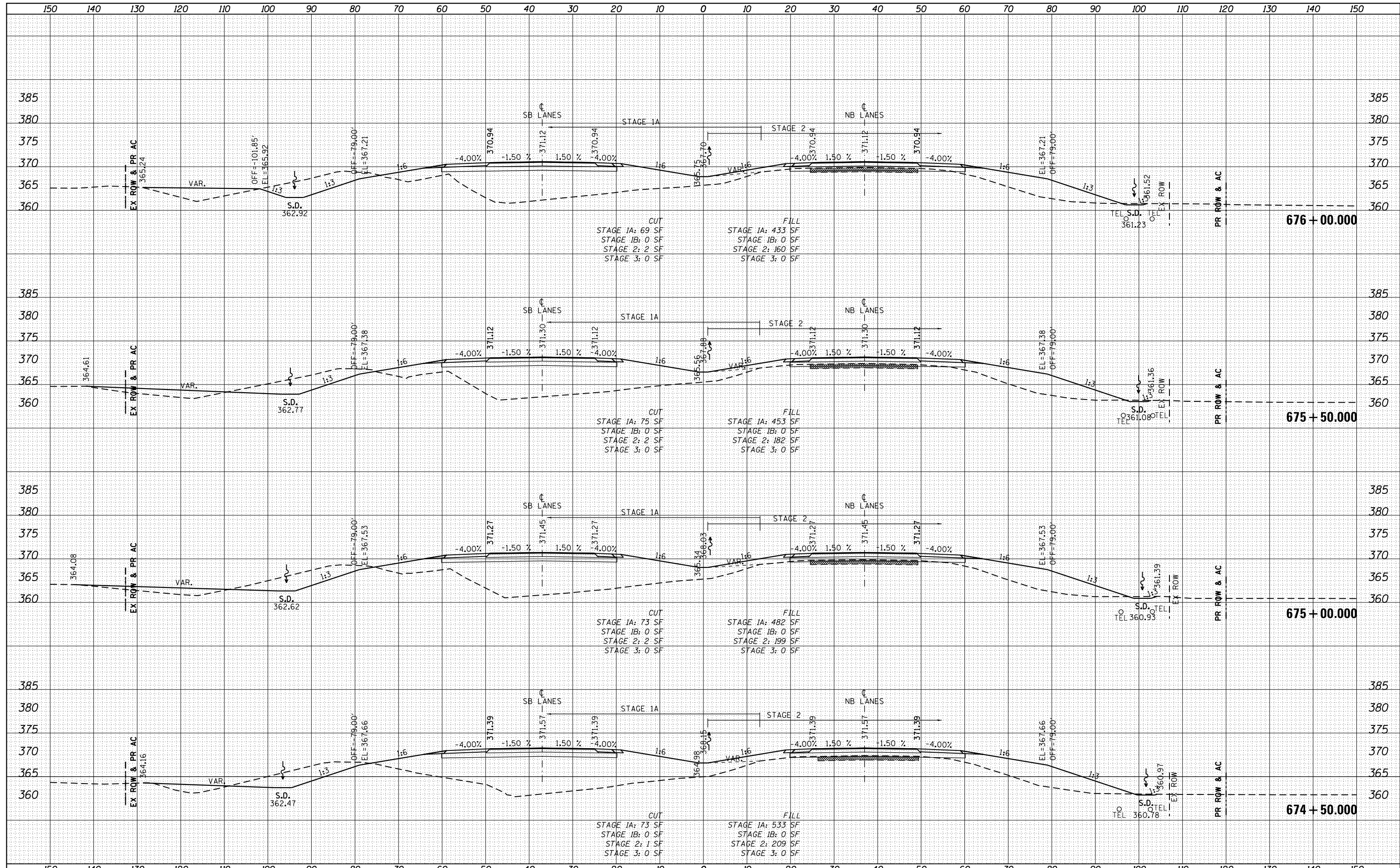
DATE	
BY	
FINAL SURVEY PLOTTED	
NOTE BOOK	
AREAS CHECKED	

DATE	
BY	
ORIGINAL SURVEY PLOTTED	
NOTE BOOK	
AREAS CHECKED	



DATE	
BY	
FINAL SURVEY	SURVEYED
NOTE BOOK	PLOTTED
NO.	TEMPLATE
	AREAS CHECKED

DATE	
BY	
ORIGINAL SURVEY	SURVEYED
NOTE BOOK	PLOTTED
NO.	TEMPLATE
	AREAS CHECKED

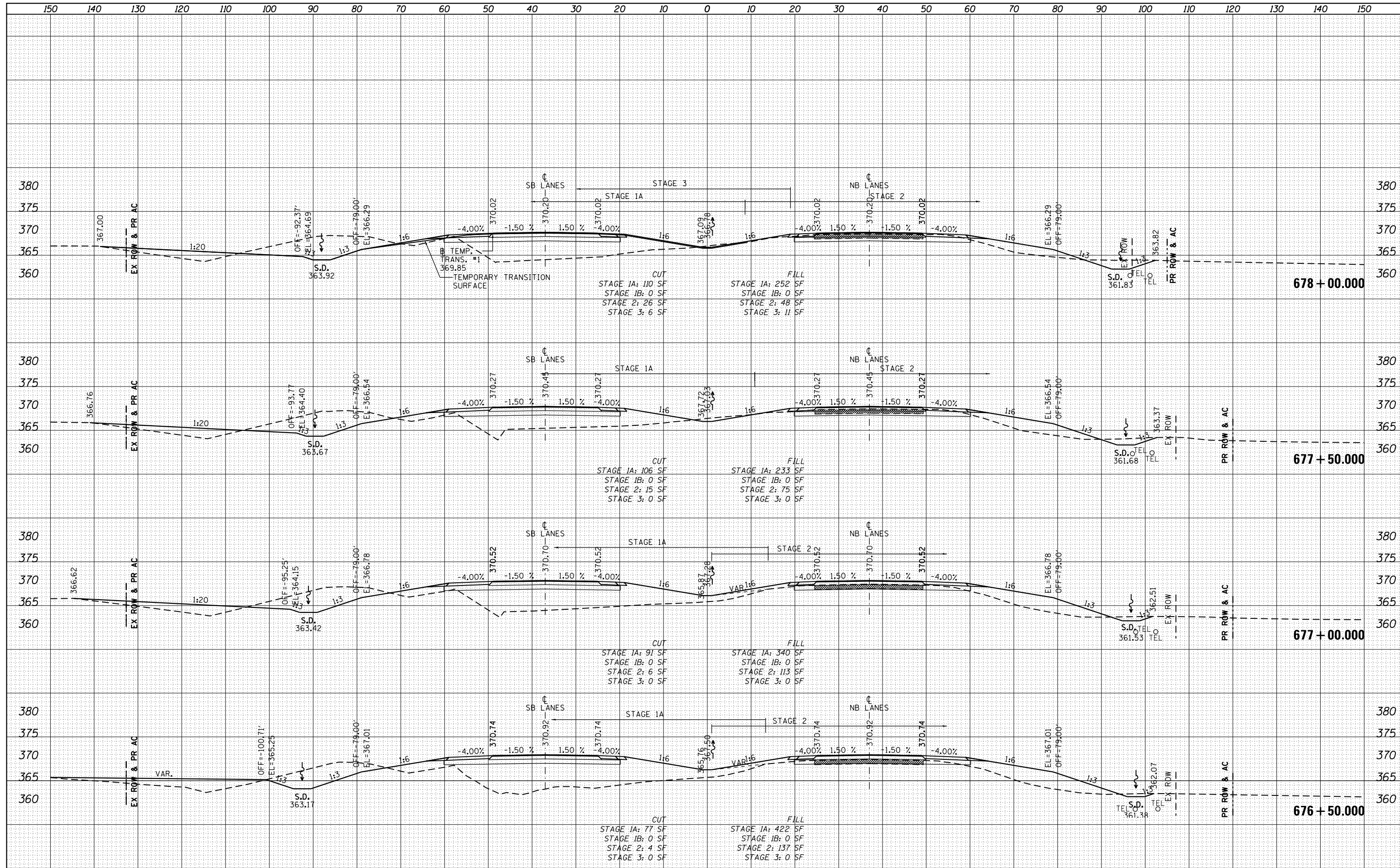


FILE NAME =	USER NAME = bemory	DESIGNED -	REVISED -	STATE OF ILLINOIS DEPARTMENT OF TRANSPORTATION	CROSS SECTIONS U.S. 45 (F.A.P. 332)			F.A.P. RTE.	SECTION	COUNTY	TOTAL SHEETS	SHEET NO.
P:\Projects\2011 Projects\11297 - IDOT US45 Ph2\CV\CADD Sheets\1978077-sht-xsc.dgn		DRAWN -	REVISED -		332	(29,30)R-1	SALINE	745	656			
PLOT SCALE = 20.0000' / in.		CHECKED -	REVISED -		CONTRACT NO. 78077							
PLOT DATE = 4/30/2014		DATE -	REVISED -		ILLINOIS FED. AID PROJECT							

SCALE: 1" = 10' SHEET OF SHEETS STA. 674+50.000 TO STA. 676+00.000

DATE	
BY	
FINAL SURVEY PLOTTED	
NOTE BOOK AREAS CHECKED	
NO.	

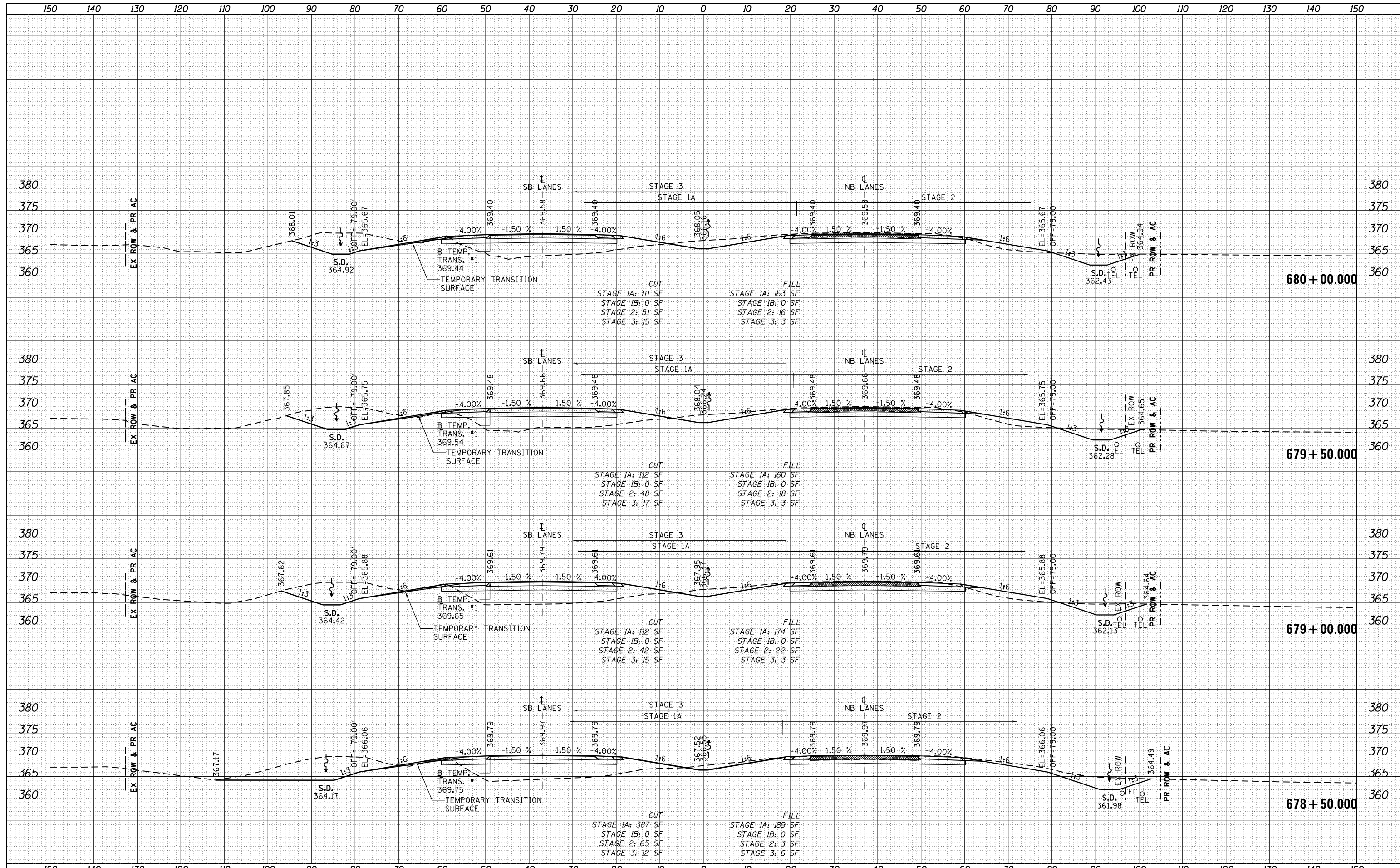
DATE	
BY	
ORIGINAL SURVEY PLOTTED	
NOTE BOOK AREAS CHECKED	
NO.	



FILE NAME =	USER NAME = bemery	DESIGNED -	REVISED -	STATE OF ILLINOIS DEPARTMENT OF TRANSPORTATION	CROSS SECTIONS U.S. 45 (F.A.P. 332)		F.A.P. RTE.	SECTION	COUNTY	TOTAL SHEETS	SHEET NO.
P:\Projects\2011 Projects\1297 - IDOT US45 Ph2\CV\CADD Sheets\0978077-sht-xsc.dgn		DRAWN -	REVISED -		332	(29,30)R-1	SALINE	745	657		
PLOT SCALE = 20.0000' / in.		CHECKED -	REVISED -		CONTRACT NO. 78077						
PLOT DATE = 4/30/2014		DATE -	REVISED -		ILLINOIS FED. AID PROJECT						

DATE	
BY	
ORIGINAL SURVEY	
PLOTTED	
TEMPLATE	
AREAS CHECKED	
NO.	

DATE	
BY	
ORIGINAL SURVEY	
PLOTTED	
TEMPLATE	
AREAS CHECKED	
NO.	

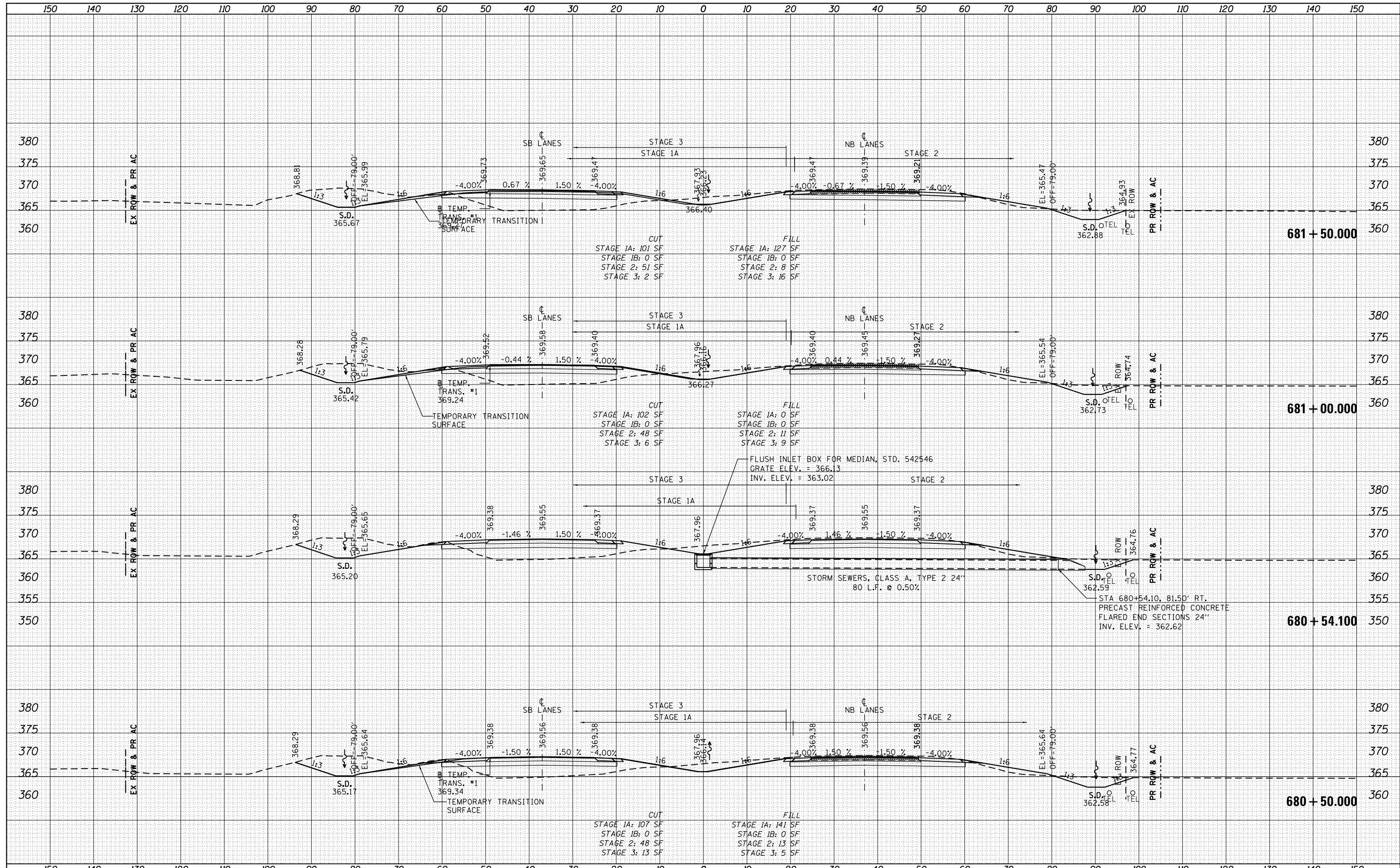


FILE NAME =	USER NAME = bemory	DESIGNED -	REVISED -	STATE OF ILLINOIS DEPARTMENT OF TRANSPORTATION	CROSS SECTIONS U.S. 45 (F.A.P. 332)		F.A.P. RTE.	SECTION	COUNTY	TOTAL SHEETS	SHEET NO.
P:\Projects\2011 Projects\11297 - IDOT US45 Ph2\CV\CADD Sheets\1978077-sht-xsc.dgn		DRAWN -	REVISED -		332	(29,30)R-1	SALINE	745	658		
PLOT SCALE = 20.0000' / in.		CHECKED -	REVISED -		CONTRACT NO. 78077						
PLOT DATE = 4/30/2014		DATE -	REVISED -		ILLINOIS FED. AID PROJECT						

SCALE: 1" = 10' SHEET OF SHEETS STA. 678+50.000 TO STA. 680+00.000

DATE	
BY	
FINAL SURVEY	
PLOTTED	
TEMPLATE	
NOTE BOOK	
AREAS CHECKED	
NO.	

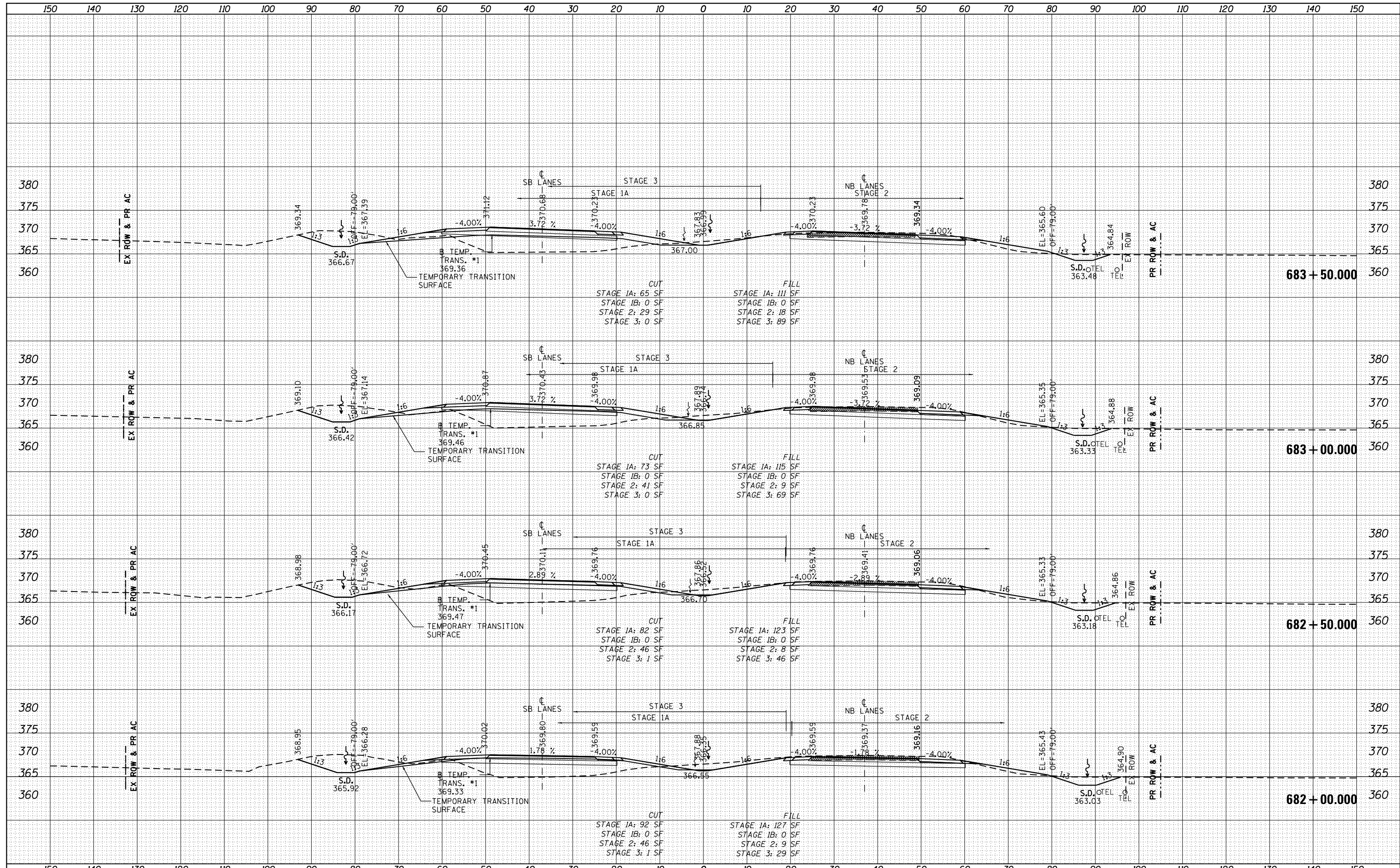
DATE	
BY	
ORIGINAL SURVEY	
PLOTTED	
TEMPLATE	
NOTE BOOK	
AREAS CHECKED	
NO.	



FILE NAME =	USER NAME = bemory	DESIGNED -	REVISED -	STATE OF ILLINOIS DEPARTMENT OF TRANSPORTATION	CROSS SECTIONS U.S. 45 (F.A.P. 332)			F.A.P. RTE.	SECTION	COUNTY	TOTAL SHEETS	SHEET NO.
P:\Projects\2011 Projects\11297 - IDOT US45 Ph2\CV\CADD Sheets\0978077-sht-xsc.dgn		DRAWN -	REVISED -		332	(29,30)R-1	SALINE	745	659			
PLOT SCALE = 20.0000' / in.		CHECKED -	REVISED -		SCALE: 1" = 10'			SHEET OF SHEETS		STA. 680+50.000 TO STA. 681+50.000		
PLOT DATE = 4/30/2014		DATE -	REVISED -		CONTRACT NO. 78077			ILLINOIS FED. AID PROJECT				

DATE	
BY	
FINISHED	
SURVEYED	
PLOTTED	
TEMPLATE	
NO. OF SHEETS	
AREAS CHECKED	

DATE	
BY	
FINISHED	
SURVEYED	
PLOTTED	
TEMPLATE	
NO. OF SHEETS	
AREAS CHECKED	



FILE NAME - P:\Projects\2011 Projects\11297 - IDOT US45 Ph2

USER NAME = bemy
 CV_CADD Sheets\1978077-sht-xsc.dgn
 PLOT SCALE = 20.0000' / in.
 PLOT DATE = 4/30/2014

DESIGNED -
 DRAWN -
 CHECKED -
 DATE -

REVISED -
 REVISED -
 REVISED -
 REVISED -

**STATE OF ILLINOIS
 DEPARTMENT OF TRANSPORTATION**

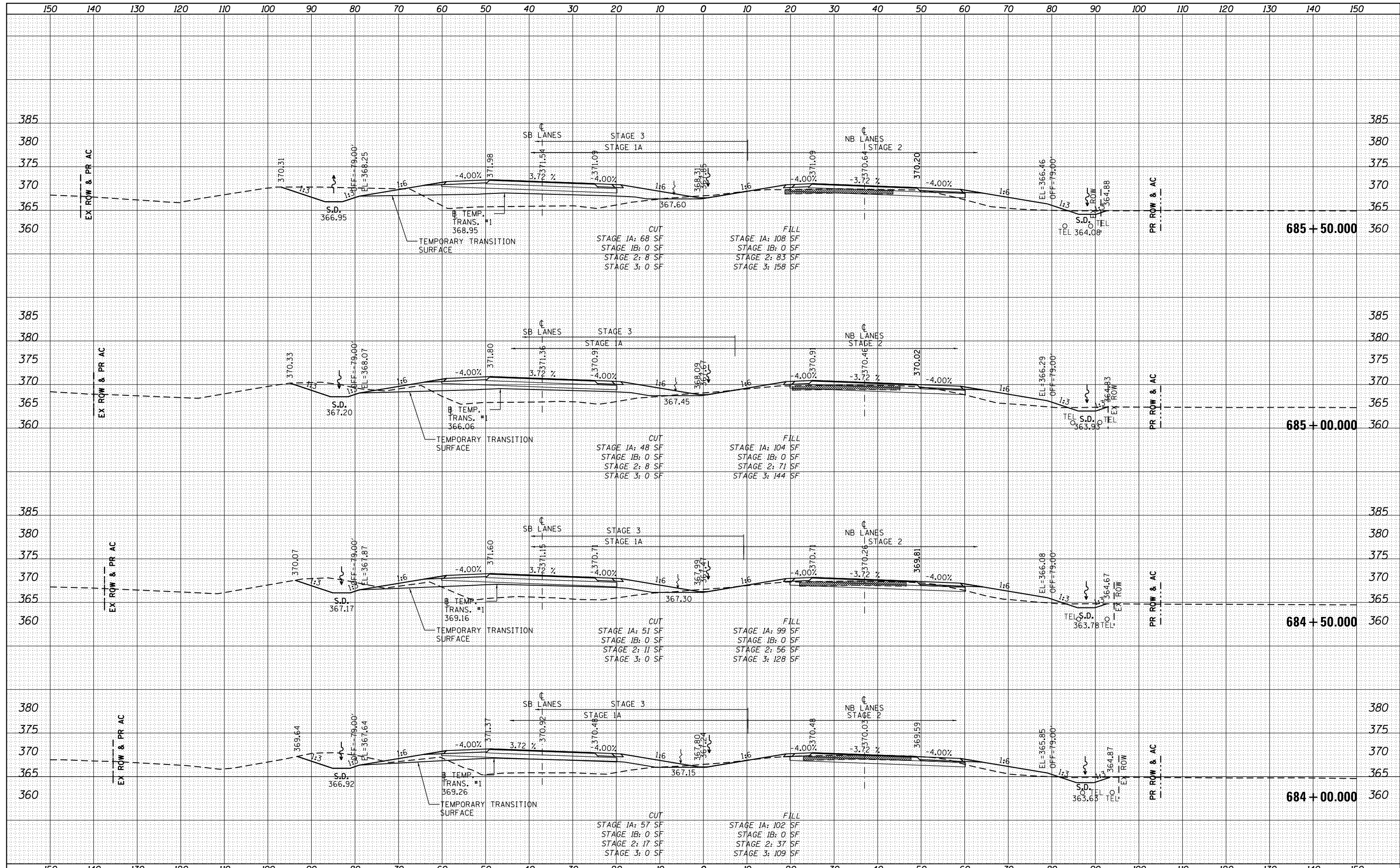
CROSS SECTIONS U.S. 45 (F.A.P. 332)

SCALE: 1" = 10'
 SHEET OF SHEETS STA. 745+00.000 TO STA. 683+50.000

F.A.P. RTE.	SECTION	COUNTY	TOTAL SHEETS	SHEET NO.
332	(29,30)R-1	SALINE	745	660
CONTRACT NO. 78077			ILLINOIS FED. AID PROJECT	

DATE	
BY	
FINAL SURVEY	
PLOTTED	
NOTE BOOK	
AREAS CHECKED	

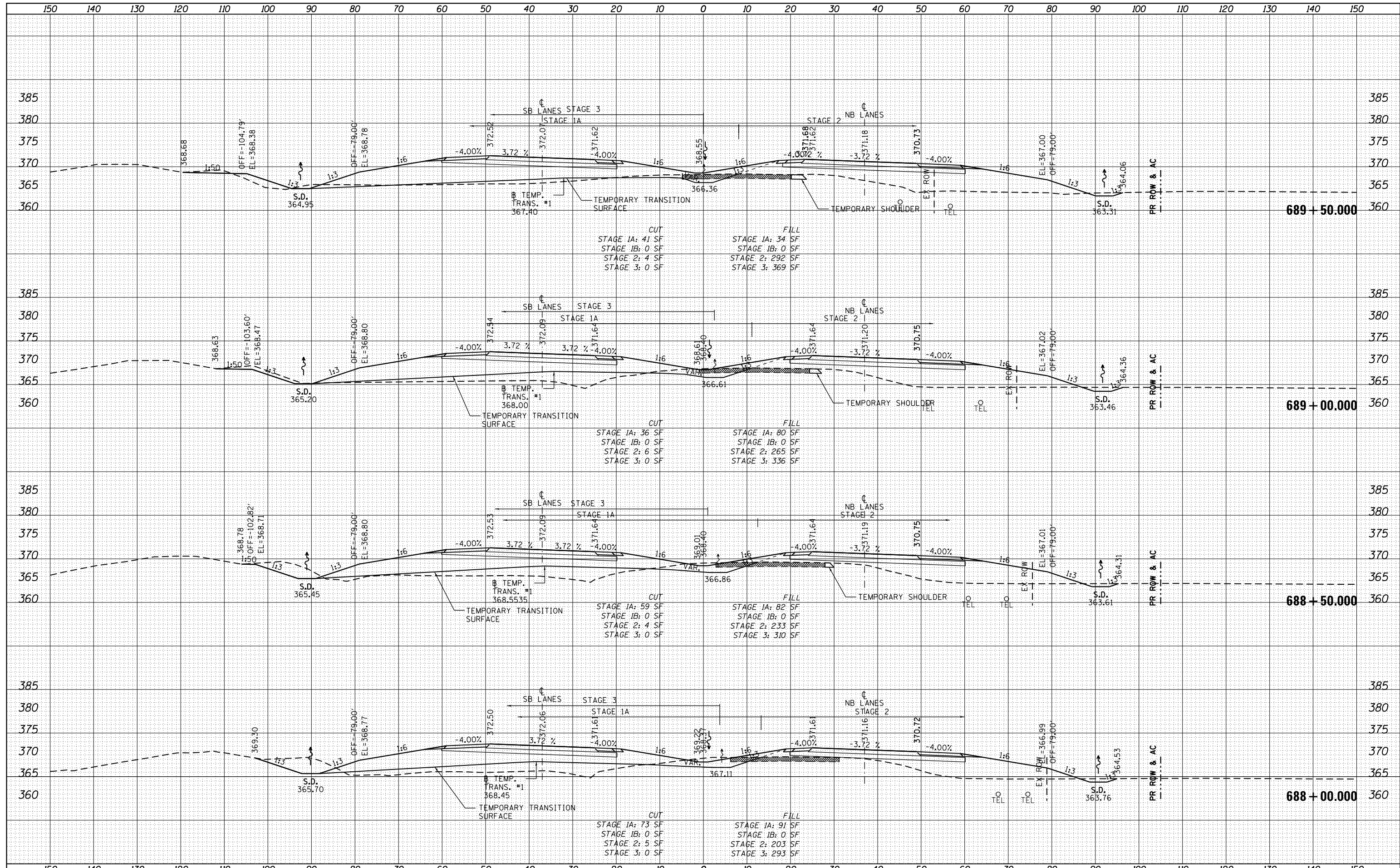
DATE	
BY	
ORIGINAL SURVEY	
PLOTTED	
NOTE BOOK	
AREAS CHECKED	



FILE NAME =	USER NAME = bemory	DESIGNED -	REVISED -	STATE OF ILLINOIS DEPARTMENT OF TRANSPORTATION	CROSS SECTIONS U.S. 45 (F.A.P. 332)			F.A.P. RTE. 332	SECTION (29,30)R-1	COUNTY SALINE	TOTAL SHEETS 745	SHEET NO. 661
P:\Projects\2011 Projects\11297 - IDOT US45 Ph2\CV\CADD Sheets\0978077-sht-xsc.dgn		DRAWN -	REVISED -		SCALE: 1" = 10'			SHEET OF SHEETS		STA. 684+00.000 TO STA. 685+50.000		
PLOT SCALE = 20.0000' / in.		CHECKED -	REVISED -		CONTRACT NO. 78077			ILLINOIS FED. AID PROJECT				
PLOT DATE = 4/30/2014		DATE -	REVISED -									

DATE	
BY	
FINAL SURVEY PLOTTED	
NOTE BOOK	
AREAS CHECKED	

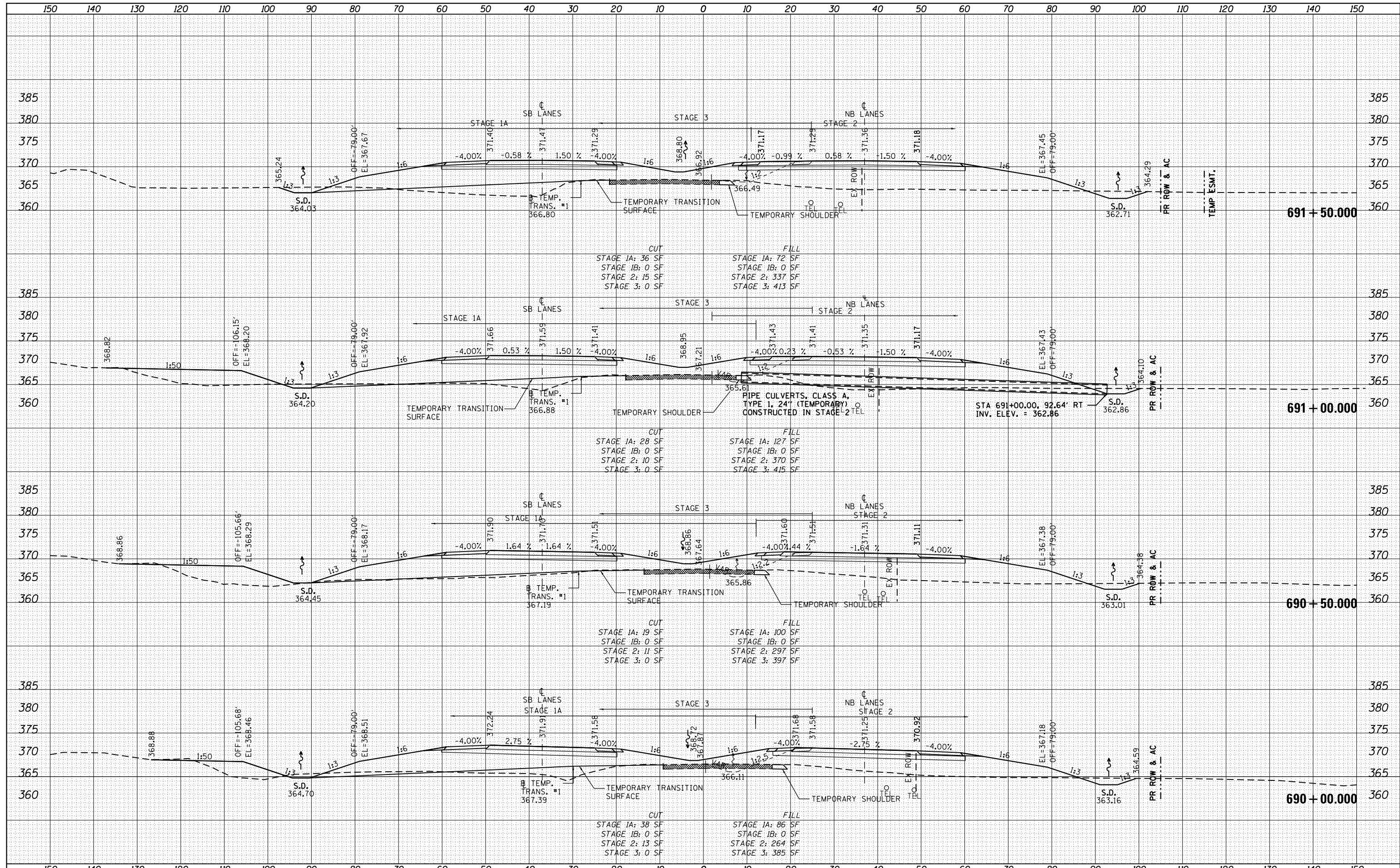
DATE	
BY	
ORIGINAL SURVEY PLOTTED	
NOTE BOOK	
AREAS CHECKED	



FILE NAME =	USER NAME = bemery	DESIGNED -	REVISED -	STATE OF ILLINOIS DEPARTMENT OF TRANSPORTATION	CROSS SECTIONS U.S. 45 (F.A.P. 332)	F.A.P. RTE.	SECTION	COUNTY	TOTAL SHEETS	SHEET NO.
P:\Projects\2011 Projects\11297 - IDOT US45 Ph2\CV\CADD Sheets\1978077-sht-xsc.dgn		DRAWN -	REVISED -			332	(29,30)R-1	SALINE	745	663
PLOT SCALE = 20.0000' / in.		CHECKED -	REVISED -			CONTRACT NO. 78077				
PLOT DATE = 4/30/2014		DATE -	REVISED -			ILLINOIS FED. AID PROJECT				

DATE	
BY	
FINAL SURVEY PLOTTED	
NOTE BOOK	
AREAS CHECKED	

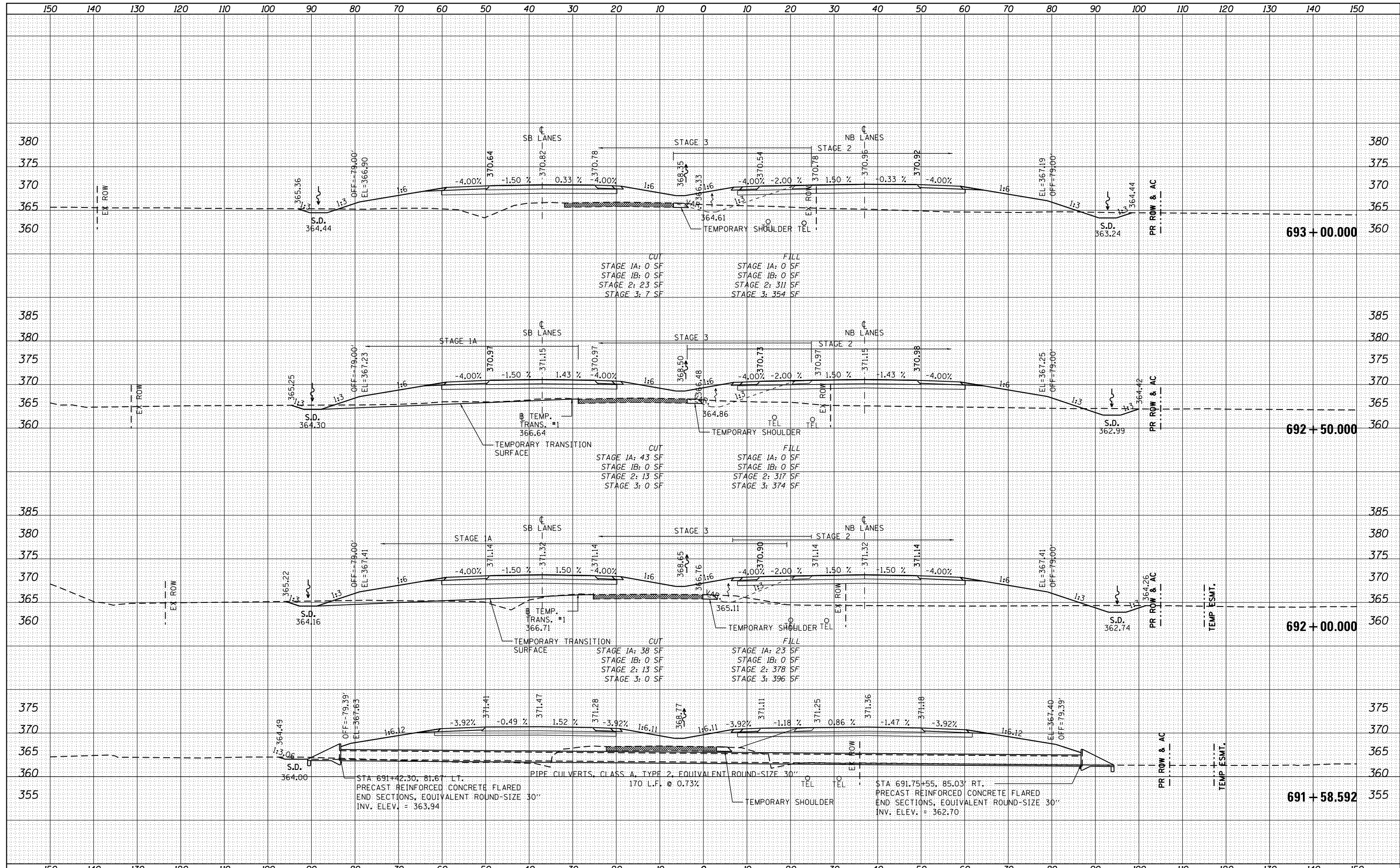
DATE	
BY	
ORIGINAL SURVEY PLOTTED	
NOTE BOOK	
AREAS CHECKED	



FILE NAME =	USER NAME = bemory	DESIGNED -	REVISED -	STATE OF ILLINOIS DEPARTMENT OF TRANSPORTATION	CROSS SECTIONS U.S. 45 (F.A.P. 332)			F.A.P. RTE.	SECTION	COUNTY	TOTAL SHEETS	SHEET NO.
P:\Projects\2011 Projects\11297 - IDOT US45 Ph2\CV\CADD Sheets\0978077-sht-xsc.dgn		DRAWN -	REVISED -		332	(29,30)R-1	SALINE	745	664			
PLOT SCALE = 20.0000' / in.		CHECKED -	REVISED -		CONTRACT NO. 78077							
PLOT DATE = 4/30/2014		DATE -	REVISED -		ILLINOIS FED. AID PROJECT							
Default				SCALE: 1" = 10'	SHEET	OF	SHEETS	STA. 690+00.000 TO STA. 691+50.000				

DATE	
BY	
FINAL SURVEY	
PLOTTED	
TEMPLATE	
NOTE BOOK	
AREAS CHECKED	

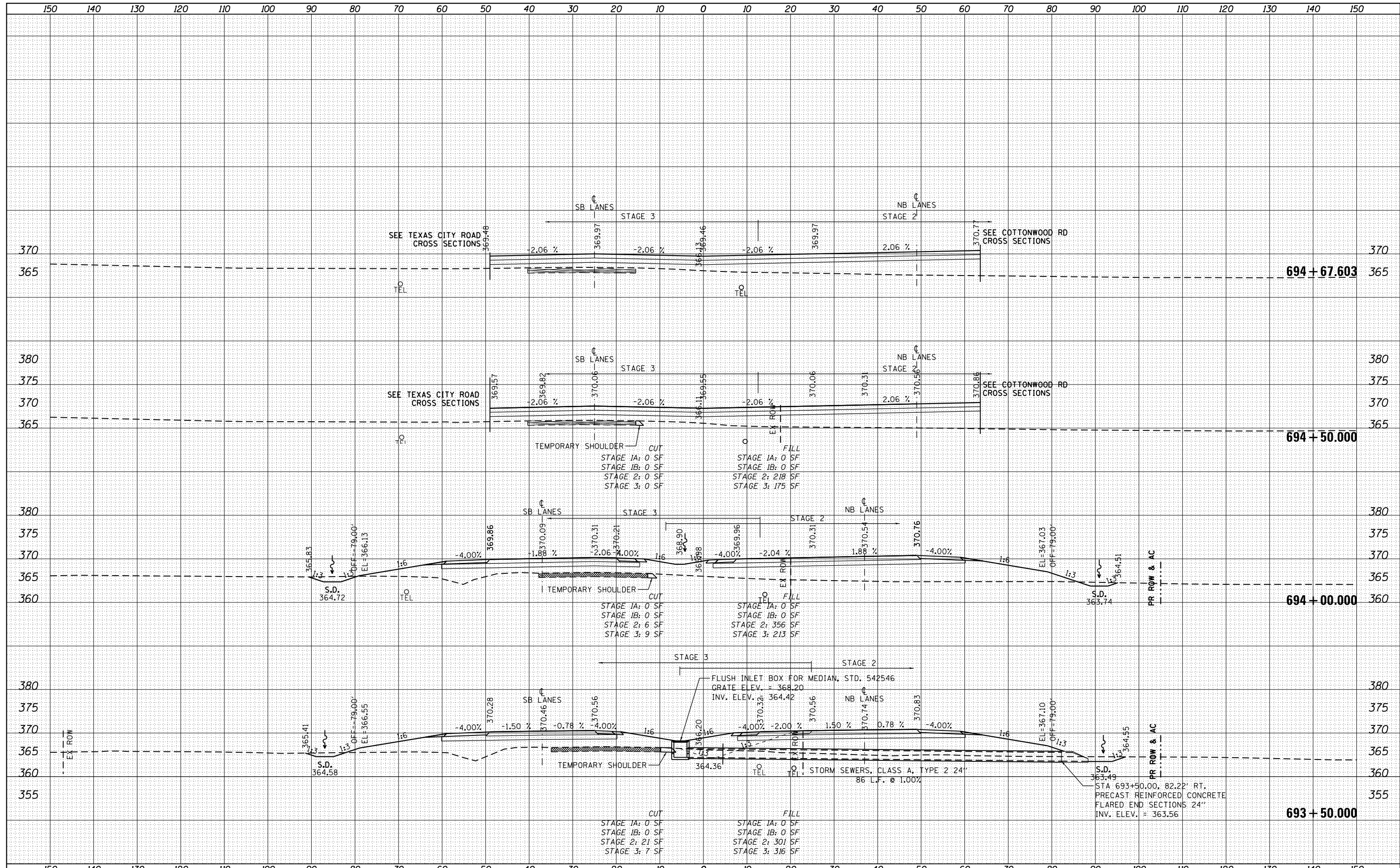
DATE	
BY	
ORIGINAL SURVEY	
PLOTTED	
TEMPLATE	
NOTE BOOK	
AREAS CHECKED	



FILE NAME =	USER NAME = bemory	DESIGNED -	REVISED -	STATE OF ILLINOIS DEPARTMENT OF TRANSPORTATION	CROSS SECTIONS U.S. 45 (F.A.P. 332)		F.A.P. RTE.	SECTION	COUNTY	TOTAL SHEETS	SHEET NO.
P:\Projects\2011 Projects\11297 - IDOT US45 Ph2\CV\CADD Sheets\0978077-sht-xsc.dgn		DRAWN -	REVISED -		332	(29,30)R-1	SALINE	745	665		
PLOT SCALE = 20.0000' / in.		CHECKED -	REVISED -		CONTRACT NO. 78077						
PLOT DATE = 4/30/2014		DATE -	REVISED -		ILLINOIS FED. AID PROJECT						

DATE	
BY	
FINISHED SURVEY	
PLOTTED TEMPLATE	
NOTE BOOK	
AREAS CHECKED	
NO.	

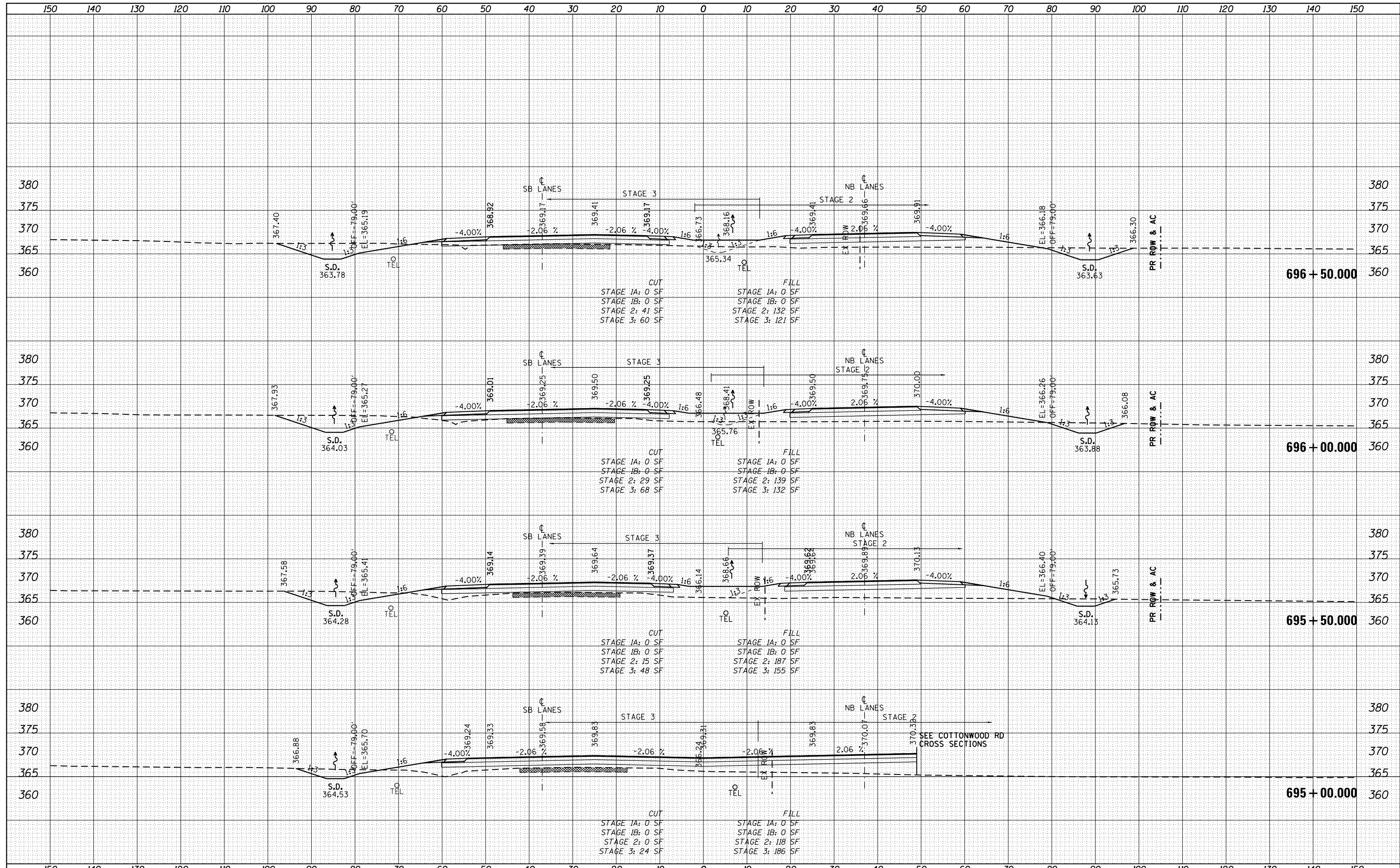
DATE	
BY	
ORIGINAL SURVEY	
PLOTTED TEMPLATE	
NOTE BOOK	
AREAS CHECKED	
NO.	



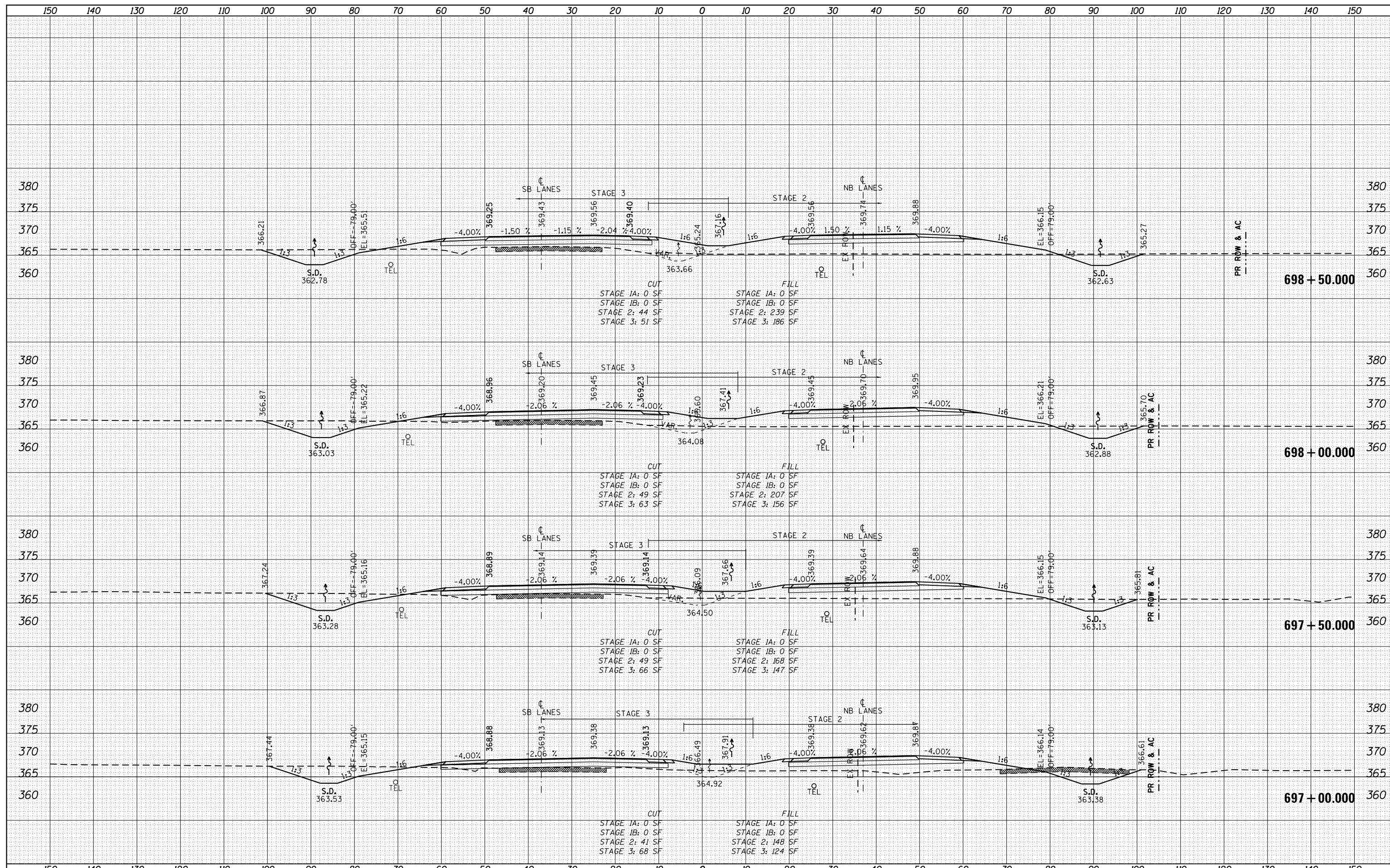
FILE NAME =	USER NAME = bemory	DESIGNED -	REVISED -	STATE OF ILLINOIS DEPARTMENT OF TRANSPORTATION	CROSS SECTIONS U.S. 45 (F.A.P. 332)			F.A.P. RT. 332	SECTION (29,30)R-1	COUNTY SALINE	TOTAL SHEETS 745	SHEET NO. 666
P:\Projects\2011 Projects\11297 - IDOT US45 Ph2\CV\CADD Sheets\0978077-sht-xsc.dgn		DRAWN -	REVISED -		SCALE: 1" = 10'	SHEET	OF	SHEETS	STA. 693+50.000 TO STA. 694+67.603	CONTRACT NO. 78077		
Default		CHECKED -	REVISED -		ILLINOIS FED. AID PROJECT							
		DATE -	REVISED -									

DATE	
BY	
SURVEYED	
PLOTTED	
TEMPLATE	
AREAS	
CHECKED	
NO.	

DATE	
BY	
SURVEYED	
PLOTTED	
TEMPLATE	
AREAS	
CHECKED	
NO.	



FILE NAME =	USER NAME = bemory	DESIGNED -	REVISED -	STATE OF ILLINOIS DEPARTMENT OF TRANSPORTATION	CROSS SECTIONS U.S. 45 (F.A.P. 332)			F.A.P. RTE.	SECTION	COUNTY	TOTAL SHEETS	SHEET NO.
P:\Projects\2011 Projects\11297 - IDOT US45 Ph2\CV\CADD Sheets\0978077-sht-xsc.dgn		DRAWN -	REVISED -		332	(29,30)R-1	SALINE	745	667			
PLOT SCALE = 20.0000' / in.		CHECKED -	REVISED -		SCALE: 1" = 10' SHEET OF SHEETS STA. 695+00.000 TO STA. 696+50.000			CONTRACT NO. 78077				
PLOT DATE = 4/30/2014		DATE -	REVISED -		ILLINOIS FED. AID PROJECT							



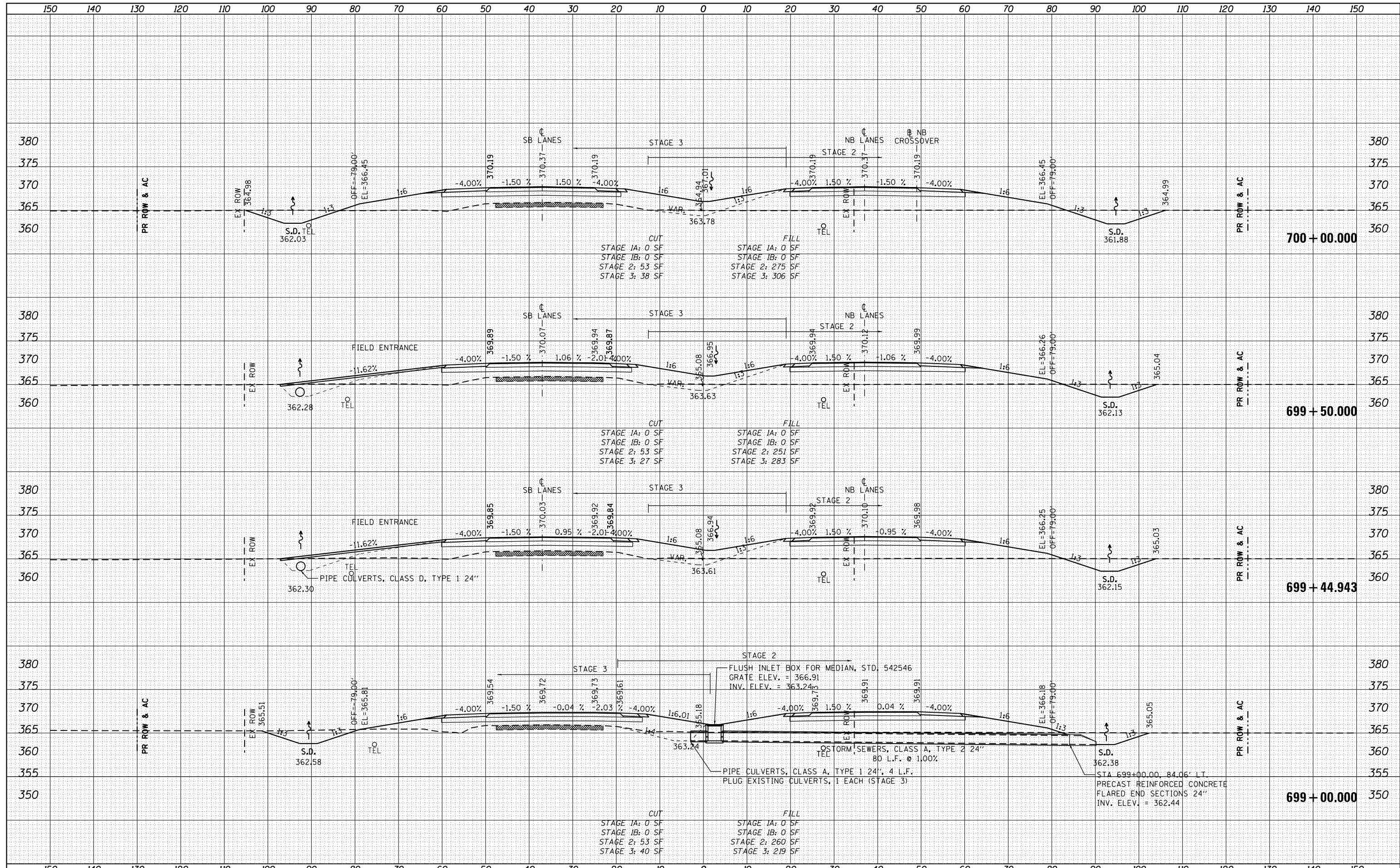
DATE	
BY	
FINISHED SURVEY	
PLOTTED	
TEMPLATE	
NOTE BOOK	
AREAS CHECKED	
NO.	

DATE	
BY	
ORIGINAL SURVEY	
PLOTTED	
TEMPLATE	
NOTE BOOK	
AREAS CHECKED	
NO.	

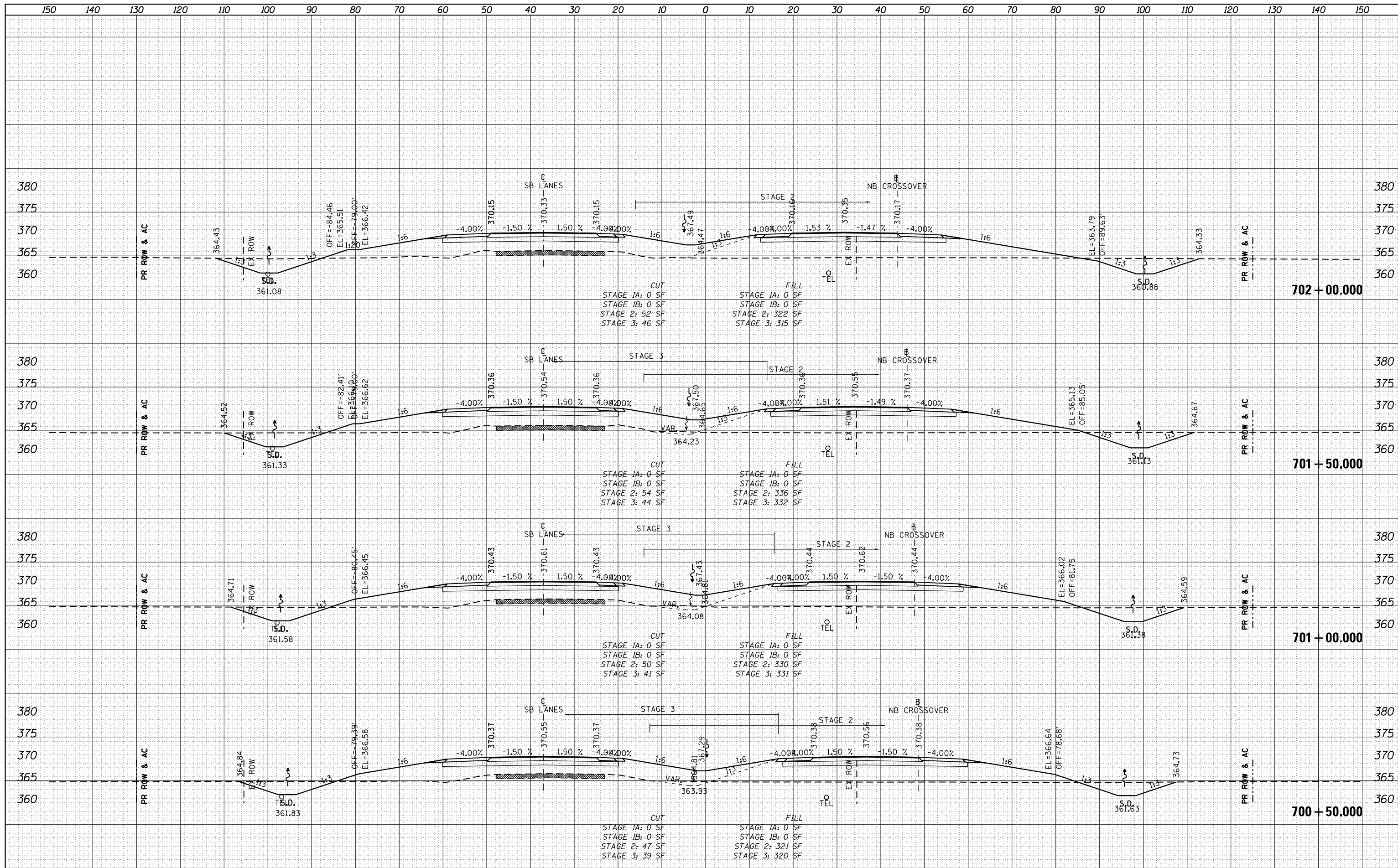
FILE NAME =	USER NAME = bemery	DESIGNED -	REVISED -	STATE OF ILLINOIS DEPARTMENT OF TRANSPORTATION	CROSS SECTIONS U.S. 45 (F.A.P. 332)	F.A.P. RTE.	SECTION	COUNTY	TOTAL SHEETS	SHEET NO.
P:\Projects\2011 Projects\11297 - IDOT US45 Ph2\CV\CADD Sheets\D978077-sht-xsc.dgn	PLLOT SCALE = 20.0000' / in.	CHECKED -	REVISED -			332	(29,30)R-1	SALINE	745	668
Default	PLLOT DATE = 4/30/2014	DATE -	REVISED -			CONTRACT NO. 78077				
						SCALE: 1" = 10'	SHEET OF SHEETS	STA. 697+00.000 TO STA. 698+50.000	ILLINOIS FED. AID PROJECT	

DATE	
BY	
FINAL SURVEY	
PLOTTED	
NOTE BOOK	
AREAS CHECKED	

DATE	
BY	
ORIGINAL SURVEY	
PLOTTED	
NOTE BOOK	
AREAS CHECKED	



FILE NAME =	USER NAME = bemery	DESIGNED -	REVISED -	STATE OF ILLINOIS DEPARTMENT OF TRANSPORTATION	CROSS SECTIONS U.S. 45 (F.A.P. 332)	F.A.P. RTE.	SECTION	COUNTY	TOTAL SHEETS	SHEET NO.
P:\Projects\2011 Projects\11297 - IDOT US45 Ph2\CV\CADD Sheets\0978077-sht-xsc.dgn		DRAWN -	REVISED -			332	(29,30)R-1	SALINE	745	669
PLOT SCALE = 20.0000' / in.		CHECKED -	REVISED -			CONTRACT NO. 78077				
PLOT DATE = 4/30/2014		DATE -	REVISED -			ILLINOIS FED. AID PROJECT				

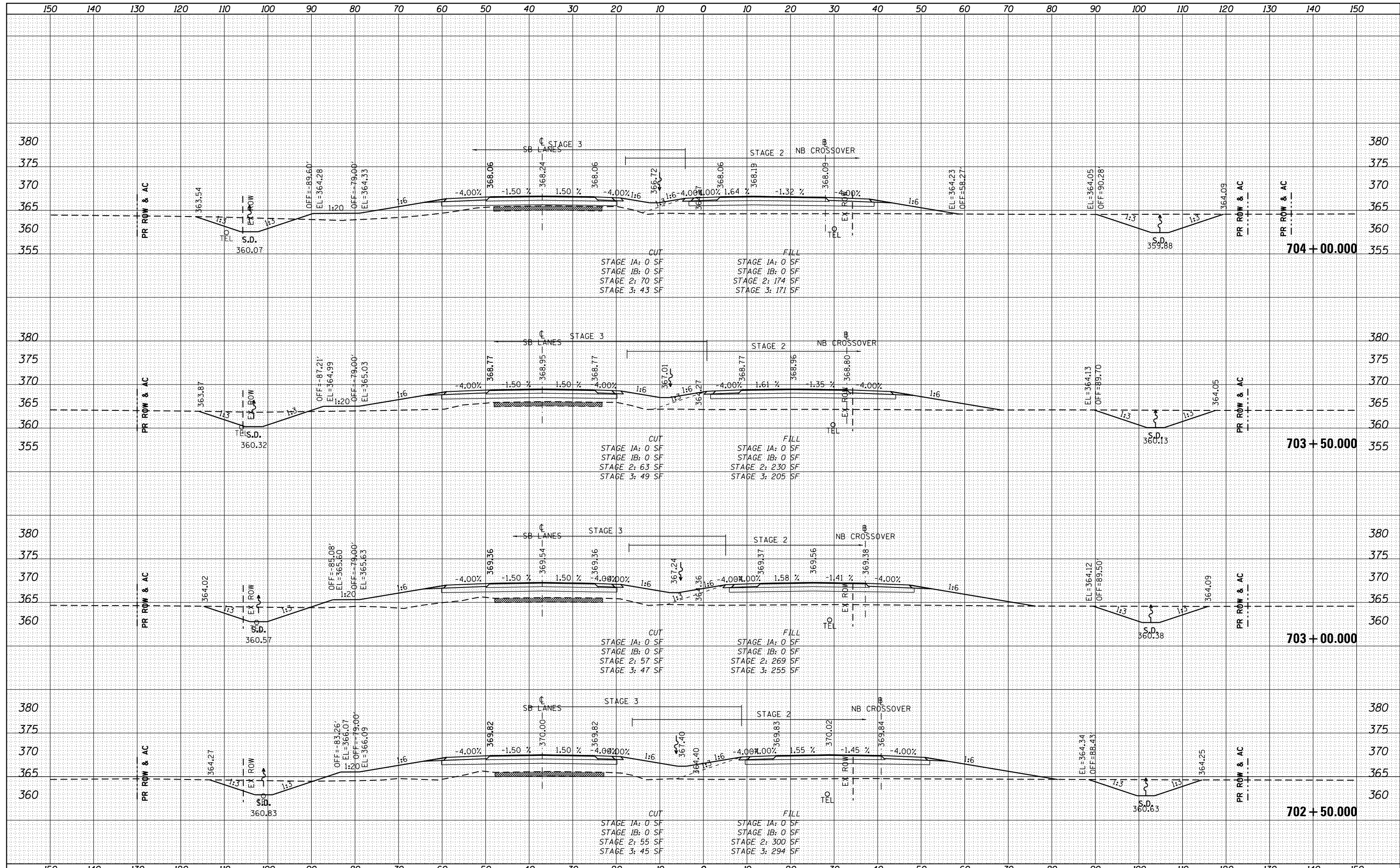


BY	DATE
FINISH	SURVEYED
NO.	PLOTTED
	TEMPLATE
	AREAS
	CHECKED

BY	DATE
ORIGINAL	SURVEYED
NO.	PLOTTED
	TEMPLATE
	AREAS
	CHECKED

DATE	
BY	
FINAL SURVEY	SURVEYED
NOTE BOOK	PLOTTED
NO.	TEMPLATE
	AREAS CHECKED

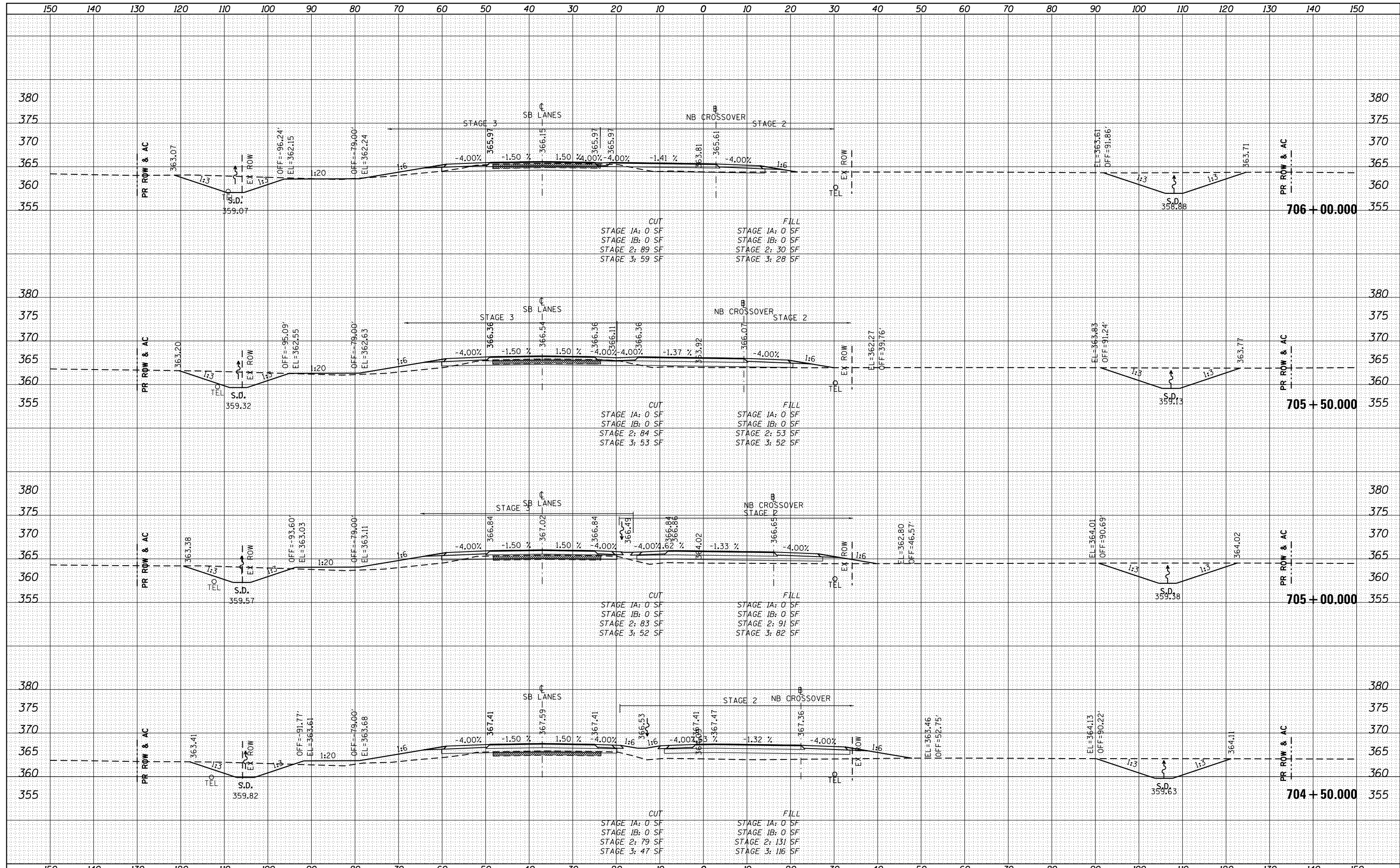
DATE	
BY	
ORIGINAL SURVEY	SURVEYED
NOTE BOOK	PLOTTED
NO.	TEMPLATE
	AREAS CHECKED



FILE NAME =	USER NAME = bemery	DESIGNED -	REVISED -	STATE OF ILLINOIS DEPARTMENT OF TRANSPORTATION	CROSS SECTIONS U.S. 45 (F.A.P. 332)	F.A.P. RTE.	SECTION	COUNTY	TOTAL SHEETS	SHEET NO.
P:\Projects\2011 Projects\11297 - IDOT US45 Ph2\CV\CADD Sheets\1978077-sht-xsc.dgn		DRAWN -	REVISED -			332	(29,30)R-1	SALINE	745	671
PLOT SCALE = 20.0000' / in.		CHECKED -	REVISED -			CONTRACT NO. 78077				
Default		DATE -	REVISED -			SCALE: 1" = 10'	SHEET OF SHEETS	STA. 702+50.000 TO STA. 704+00.000	ILLINOIS FED. AID PROJECT	

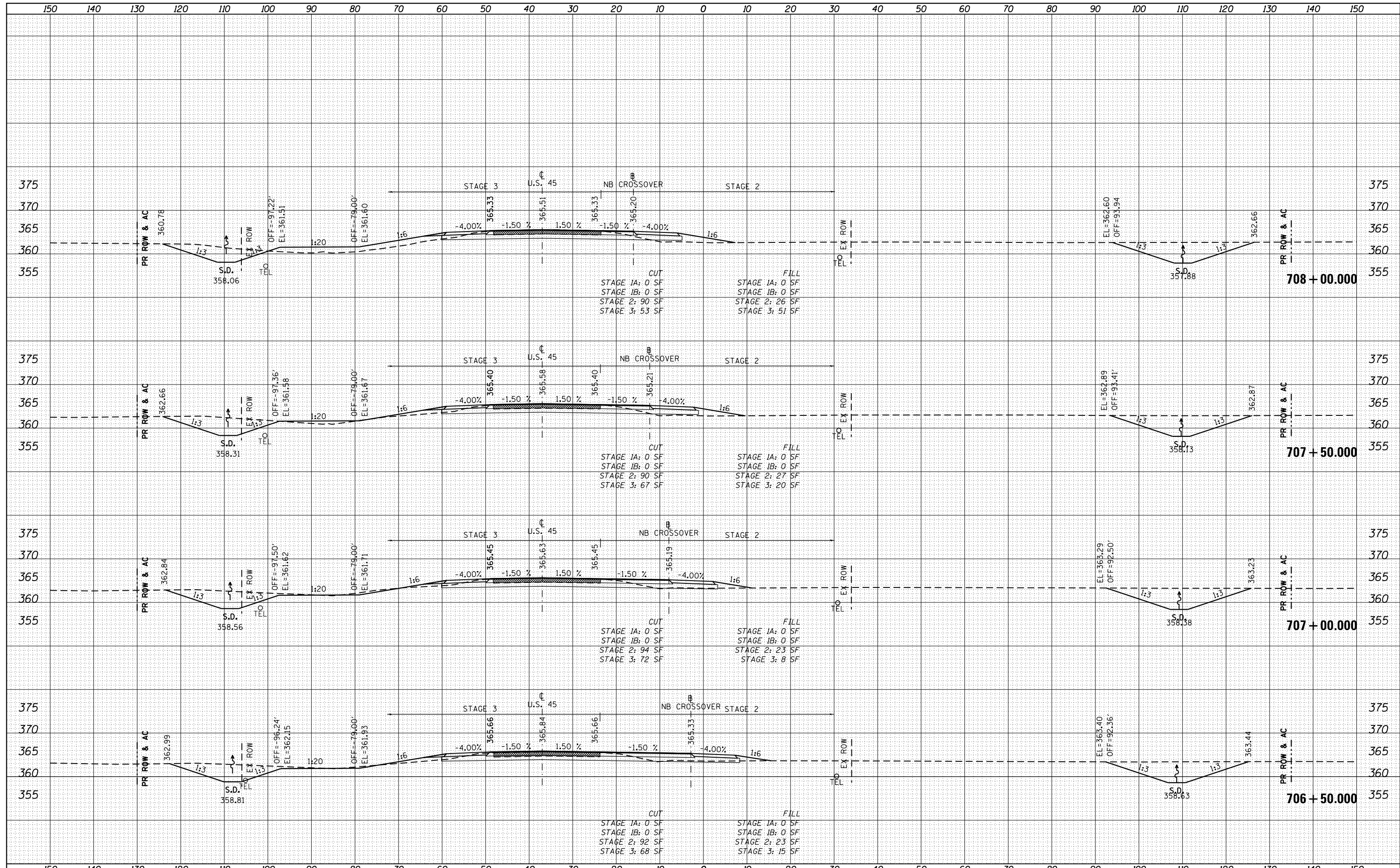
DATE	
BY	
FINAL SURVEY	SURVEYED
NOTE BOOK	PLOTTED
NO.	TEMPLATE
	AREAS CHECKED

DATE	
BY	
ORIGINAL SURVEY	SURVEYED
NOTE BOOK	PLOTTED
NO.	TEMPLATE
	AREAS CHECKED



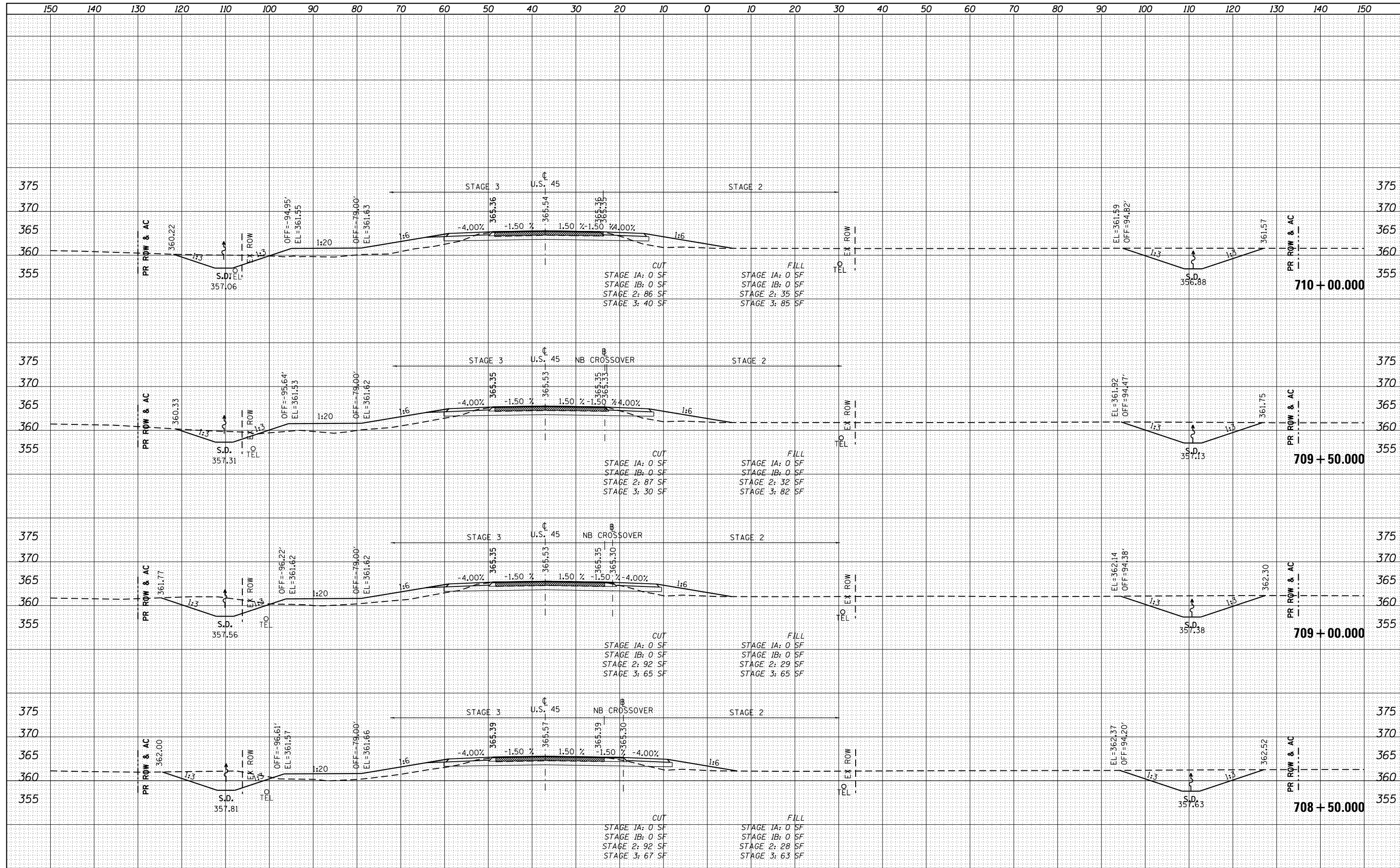
DATE	
BY	
ORIGINAL SURVEY	
PLOTTED TEMPLATE	
NOTE BOOK	
AREAS CHECKED	
NO.	

DATE	
BY	
ORIGINAL SURVEY	
PLOTTED TEMPLATE	
NOTE BOOK	
AREAS CHECKED	
NO.	



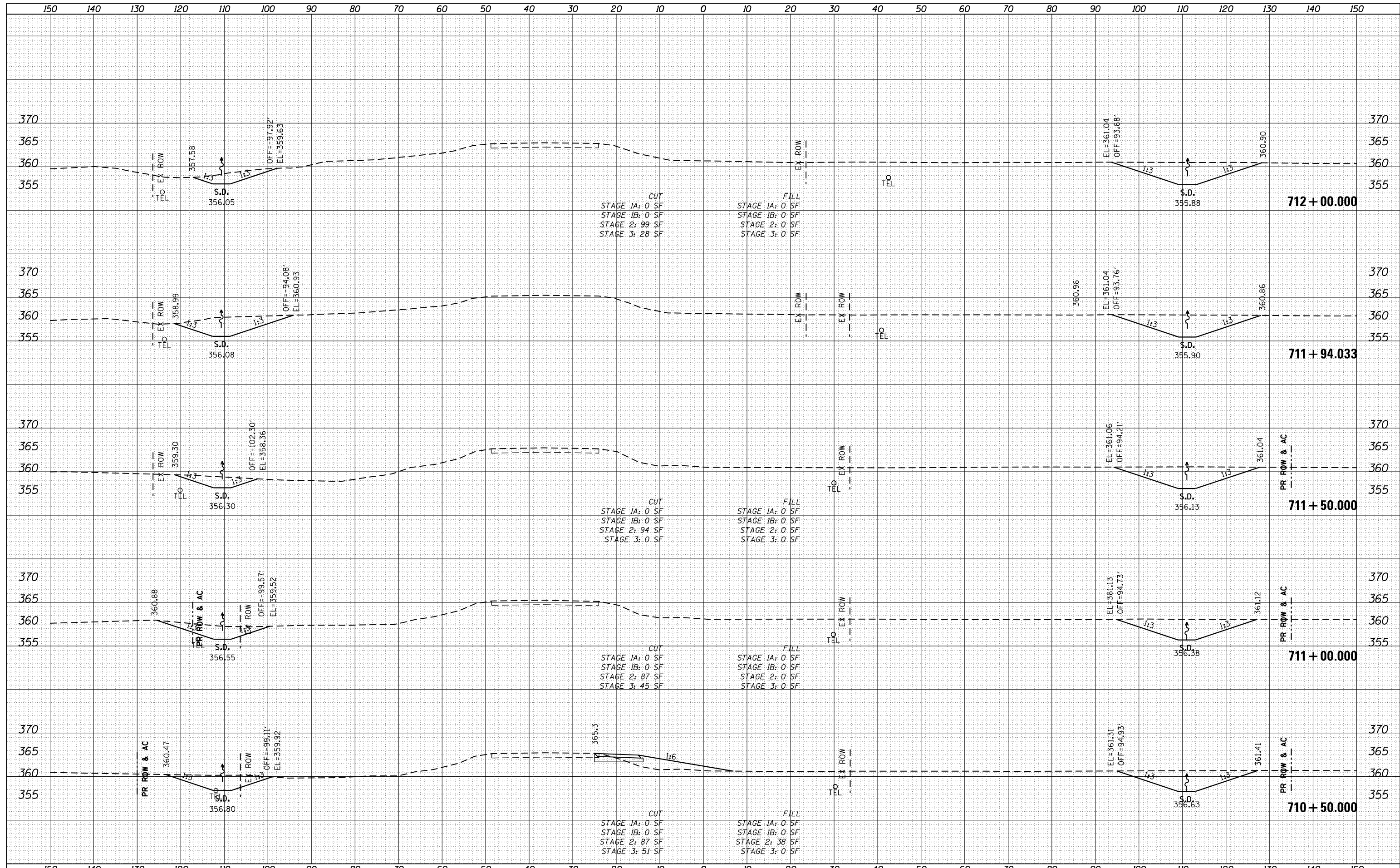
DATE	
BY	
FINISHED	
PLOTTED	
TEMPLATE	
NOTE BOOK	
AREAS CHECKED	
NO.	

DATE	
BY	
ORIGINAL SURVEY	
PLOTTED	
TEMPLATE	
NOTE BOOK	
AREAS CHECKED	
NO.	



DATE	
BY	
FINAL SURVEY	SURVEYED
NOTE BOOK	PLOTTED
NO.	TEMPLATE
	AREAS CHECKED

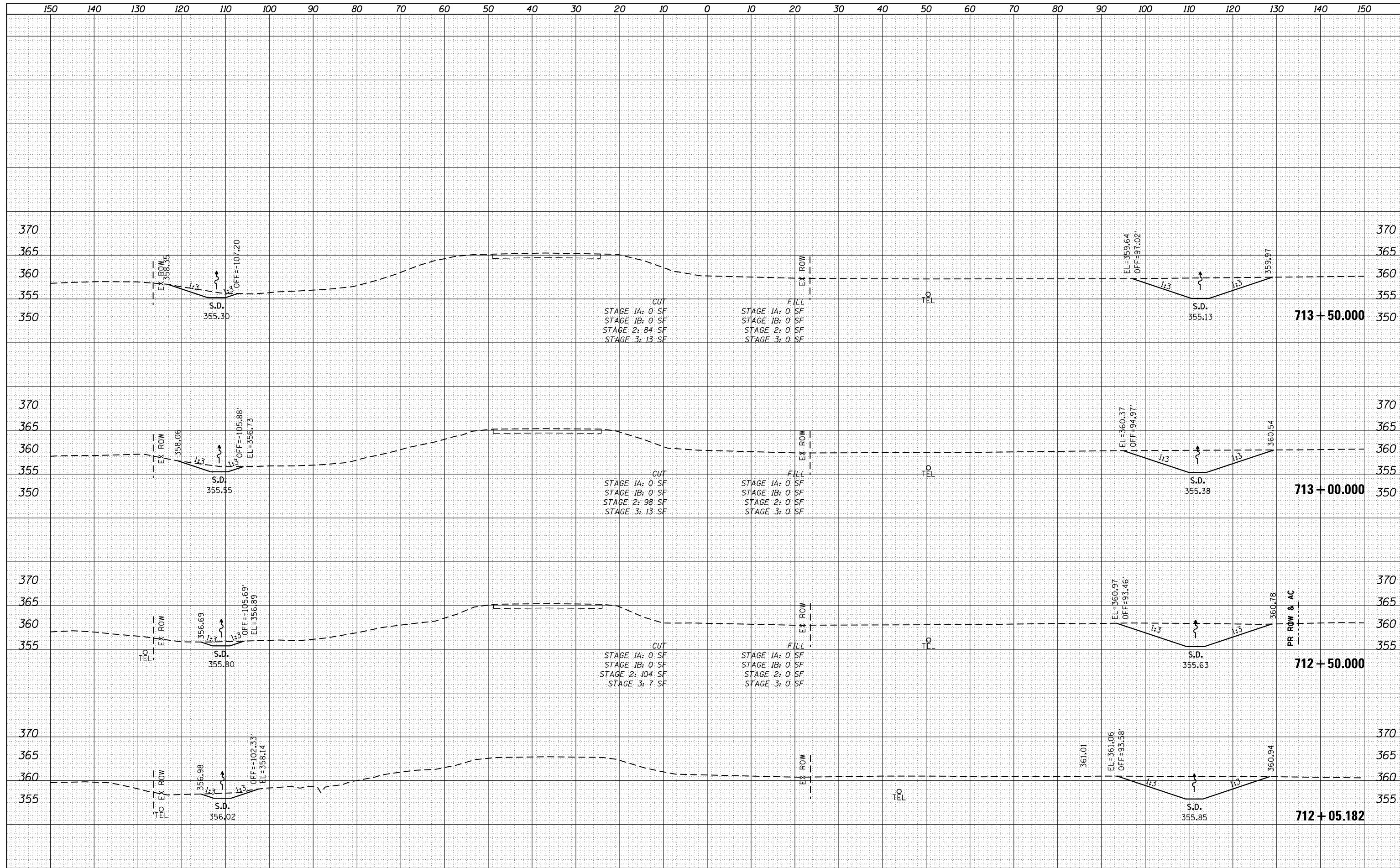
DATE	
BY	
ORIGINAL SURVEY	SURVEYED
NOTE BOOK	PLOTTED
NO.	TEMPLATE
	AREAS CHECKED



FILE NAME =	USER NAME = bemery	DESIGNED -	REVISED -	STATE OF ILLINOIS DEPARTMENT OF TRANSPORTATION	CROSS SECTIONS U.S. 45 (F.A.P. 332)			F.A.P. R.T.E. 332	SECTION (29,30)R-1	COUNTY SALINE	TOTAL SHEETS 745	SHEET NO. 675
P:\Projects\2011 Projects\11297 - IDOT US45 Ph2	CV\CADD Sheets\0978077-sht-xsc.dgn	DRAWN -	REVISED -		SCALE: 1" = 10'	SHEET	OF	SHEETS	STA. 710+50.000	TO STA. 712+00.000	CONTRACT NO. 78077	
PLOT SCALE = 20.0000' / in.		CHECKED -	REVISED -								ILLINOIS FED. AID PROJECT	
Default	PLOT DATE: 4/30/2014	DATE -	REVISED -									

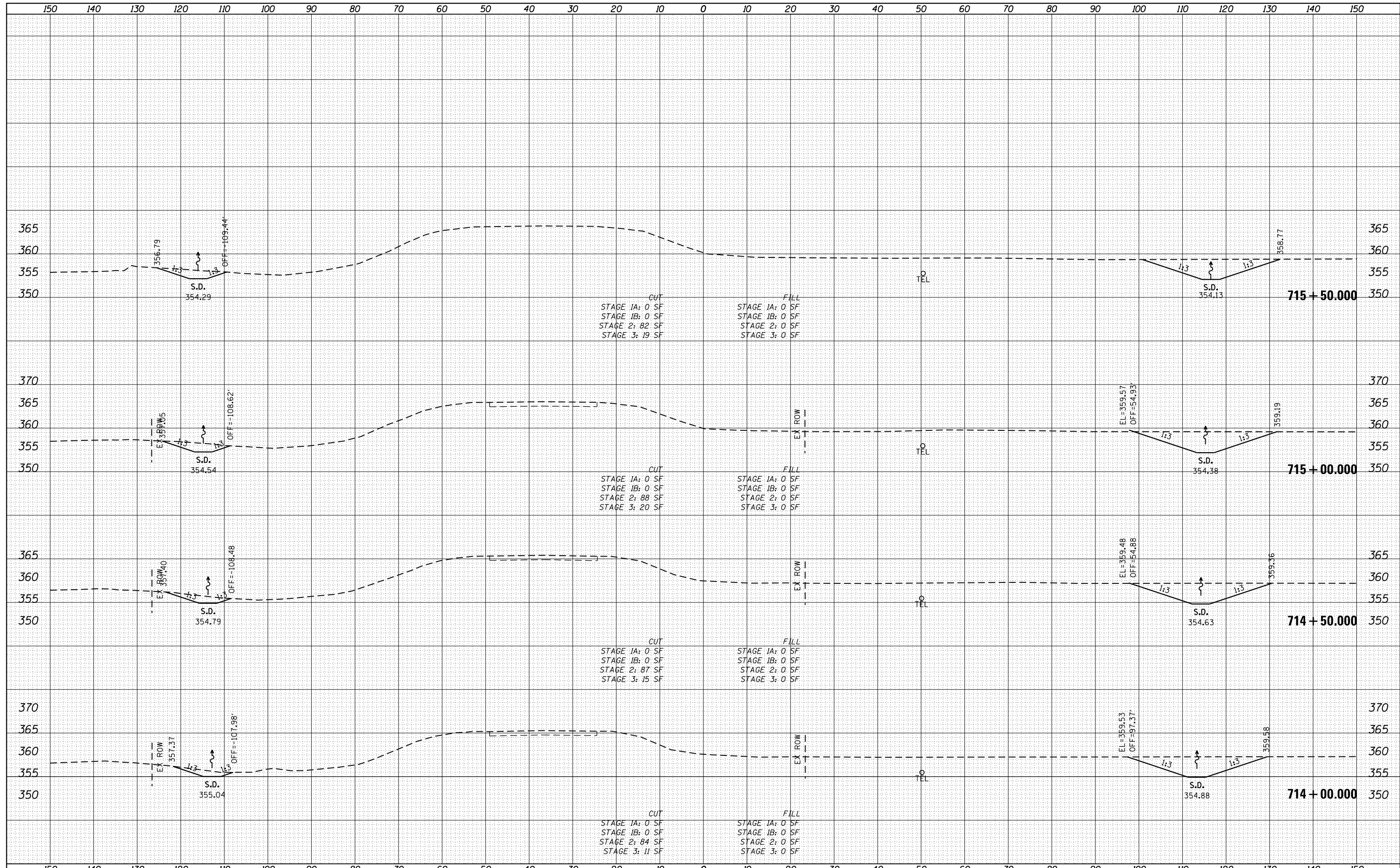
DATE	
BY	
ORIGINAL SURVEY	
PLOTTED	
TEMPLATE	
NOTE BOOK	
AREAS CHECKED	
NO.	

DATE	
BY	
ORIGINAL SURVEY	
PLOTTED	
TEMPLATE	
NOTE BOOK	
AREAS CHECKED	
NO.	



DATE	
BY	
FINISHED SURVEY	
PLOTTED TEMPLATE	
NOTE BOOK	
AREAS CHECKED	
NO.	

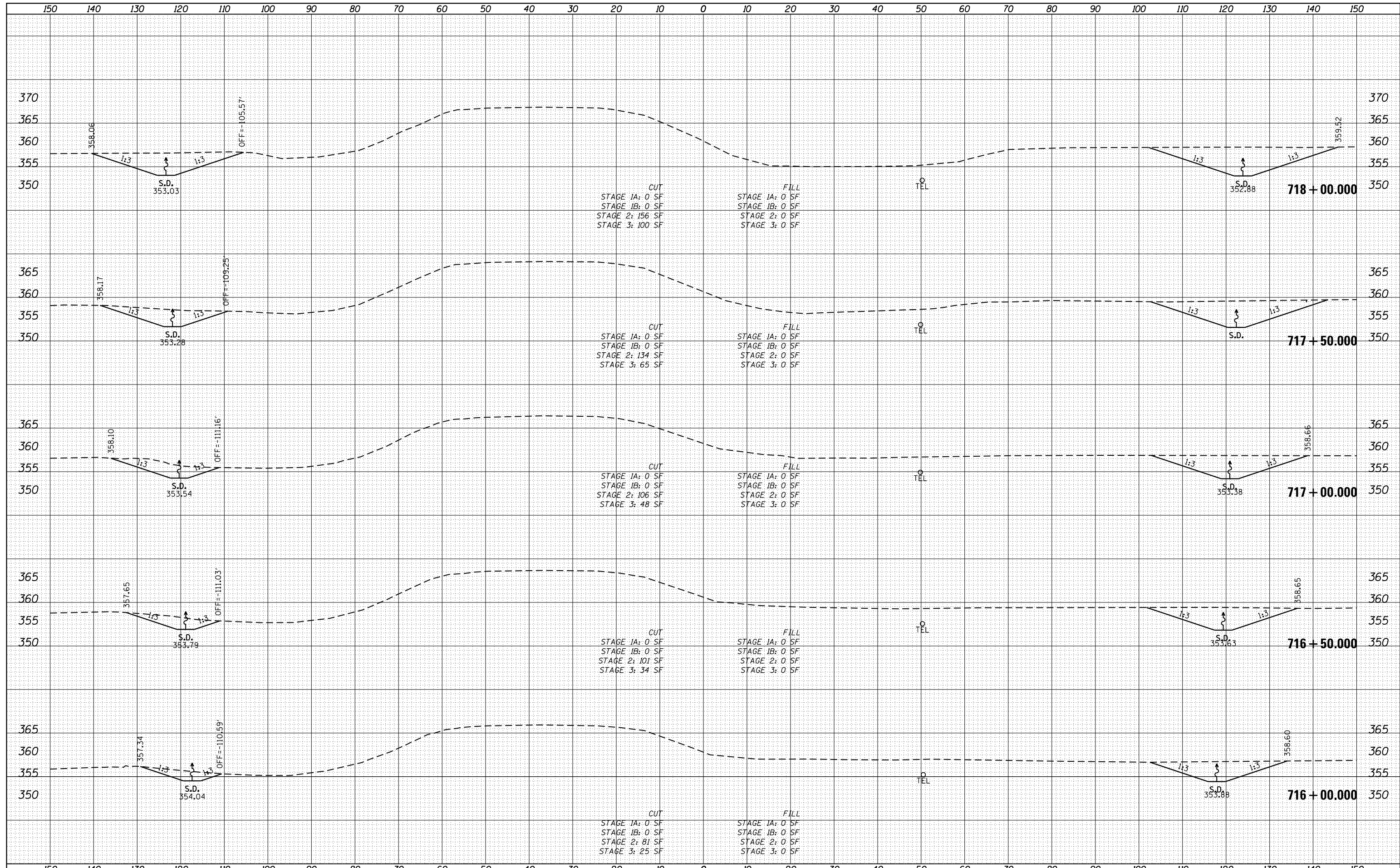
DATE	
BY	
ORIGINAL SURVEY	
PLOTTED TEMPLATE	
NOTE BOOK	
AREAS CHECKED	
NO.	



FILE NAME =	USER NAME = bemory	DESIGNED -	REVISED -	STATE OF ILLINOIS DEPARTMENT OF TRANSPORTATION	CROSS SECTIONS U.S. 45 (F.A.P. 332)			F.A.P. RTE.	SECTION	COUNTY	TOTAL SHEETS	SHEET NO.
P:\Projects\2011 Projects\11297 - IDOT US45 Ph2	CV\CADD Sheets\0978077-sht-xsc.dgn	DRAWN -	REVISED -					332	(29,30)R-1	SALINE	745	677
Default	PLOT SCALE = 20.0000' / in.	CHECKED -	REVISED -		SCALE: 1" = 10'			SHEET	OF	SHEETS	STA. 714+00.000 TO STA. 715+50.000	CONTRACT NO. 78077
	PLOT DATE: 4/30/2014	DATE -	REVISED -		ILLINOIS FED. AID PROJECT							

DATE	
BY	
FINAL SURVEY	SURVEYED
NOTE BOOK	PLOTTED
NO.	TEMPLATE
	AREAS CHECKED

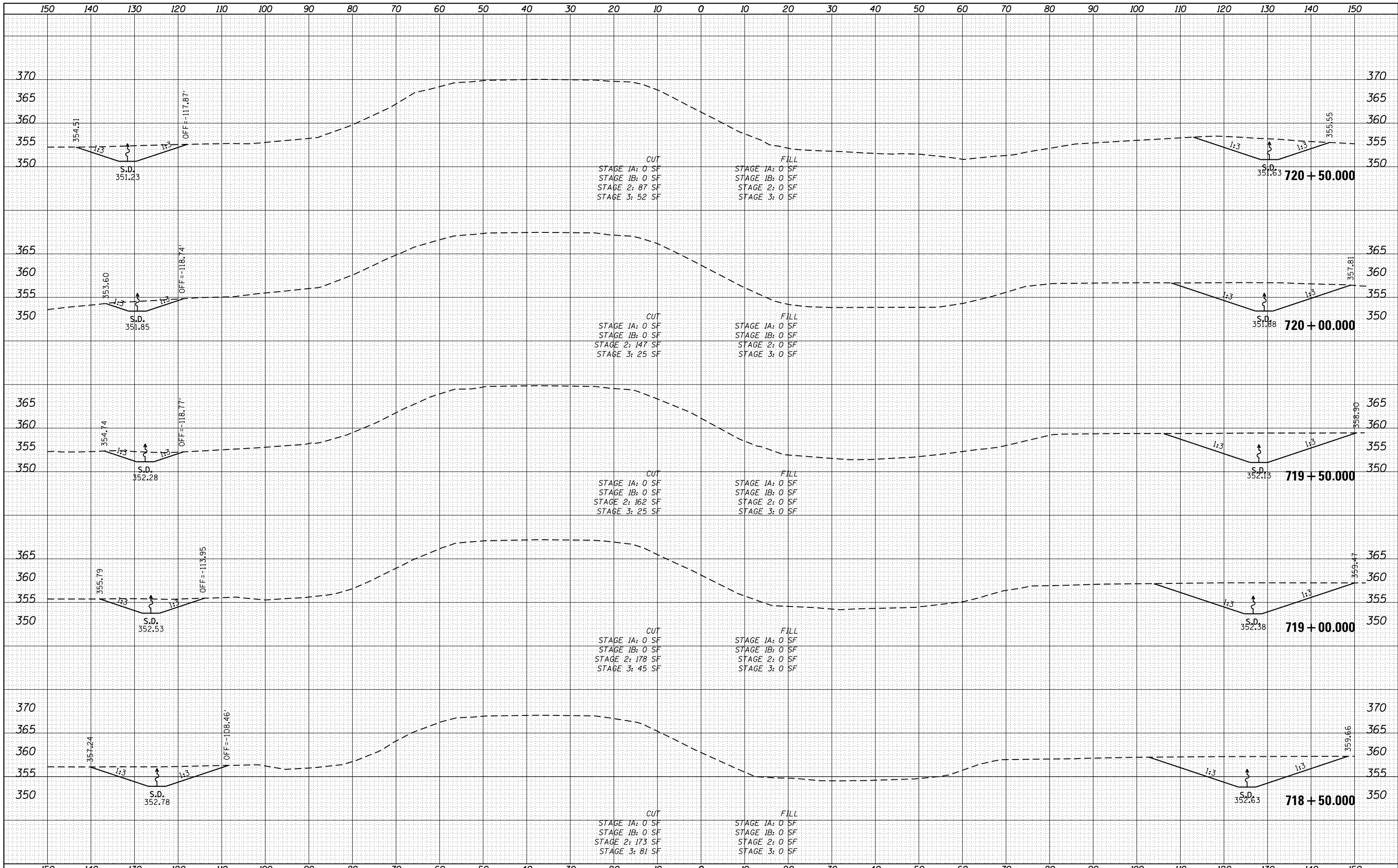
DATE	
BY	
ORIGINAL SURVEY	SURVEYED
NOTE BOOK	PLOTTED
NO.	TEMPLATE
	AREAS CHECKED



FILE NAME =	USER NAME = bemery	DESIGNED -	REVISED -	STATE OF ILLINOIS DEPARTMENT OF TRANSPORTATION	CROSS SECTIONS U.S. 45 (F.A.P. 332)			F.A.P. RTE.	SECTION	COUNTY	TOTAL SHEETS	SHEET NO.
P:\Projects\2011 Projects\11297 - IDOT US45 Ph2	CV\CADD Sheets\0978077-sht-xsc.dgn	DRAWN -	REVISED -					332	(29,30)R-1	SALINE	745	678
Default	PLOT SCALE = 20.0000' / in.	CHECKED -	REVISED -		SCALE: 1" = 10'			SHEET	OF	SHEETS	STA. 716+00.000 TO STA. 718+00.000	CONTRACT NO. 78077
	PLOT DATE = 4/30/2014	DATE -	REVISED -		ILLINOIS FED. AID PROJECT							

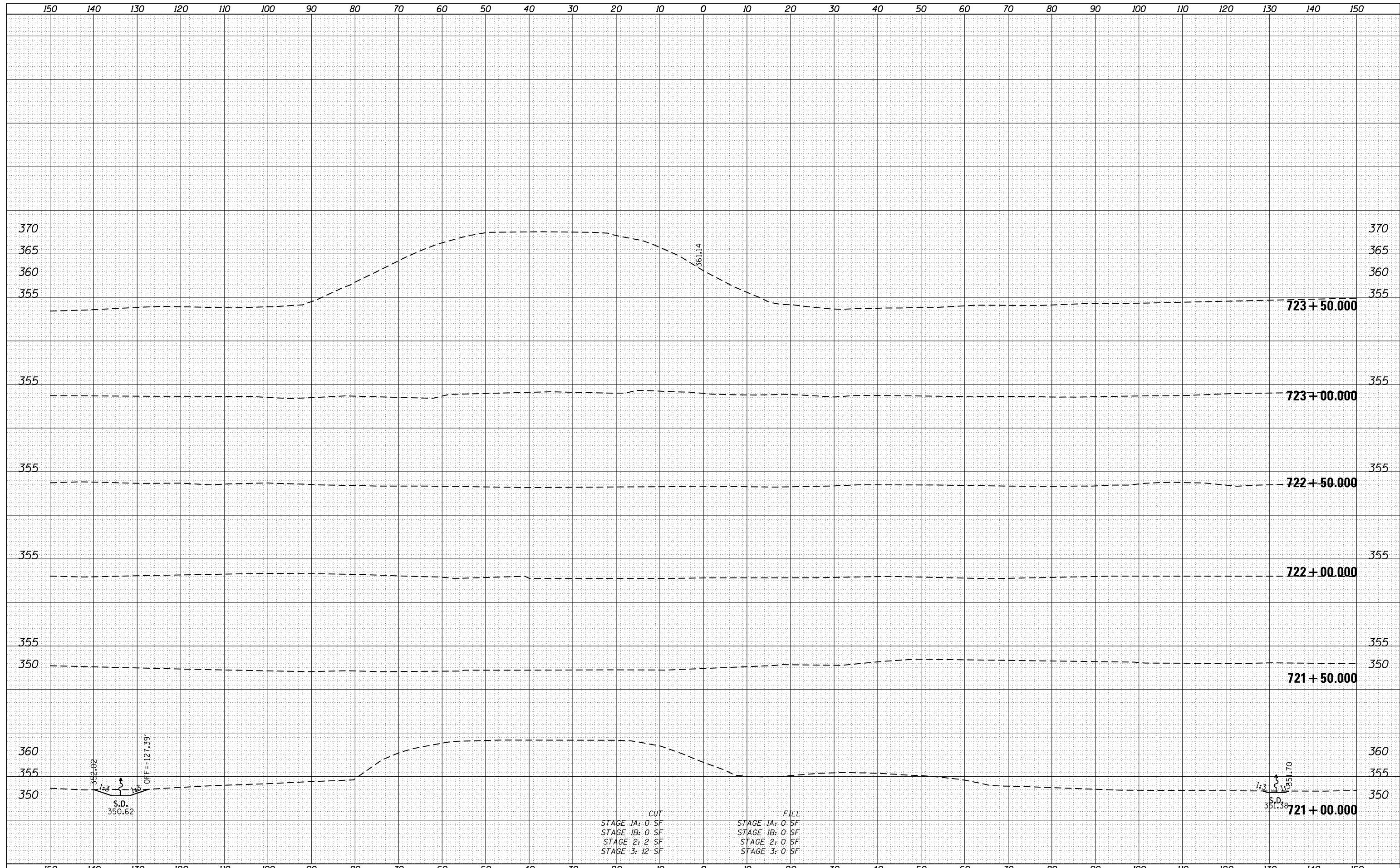
DATE	
BY	
ORIGINAL SURVEY	
SURVEYED	
PLOTTED	
TEMPLATE	
NOTE BOOK	
AREAS CHECKED	
NO.	

DATE	
BY	
ORIGINAL SURVEY	
SURVEYED	
PLOTTED	
TEMPLATE	
NOTE BOOK	
AREAS CHECKED	
NO.	



DATE	
BY	
FINAL SURVEY	SURVEYED
NOTE BOOK	PLOTTED
NO.	TEMPLATE
	AREAS CHECKED

DATE	
BY	
ORIGINAL SURVEY	SURVEYED
NOTE BOOK	PLOTTED
NO.	TEMPLATE
	AREAS CHECKED



FILE NAME =
 P:\Projects\2011 Projects\11297 - IDOT US45 Ph2\CV\CADD Sheets\0978077-sht-xsc.dgn
 Default

USER NAME = bemory
 DESIGNED -
 DRAWN -
 PLOT SCALE = 20.0000' / in.
 CHECKED -
 PLOT DATE = 4/30/2014
 DATE -

REVISIED -
 REVISIED -
 REVISIED -
 REVISIED -

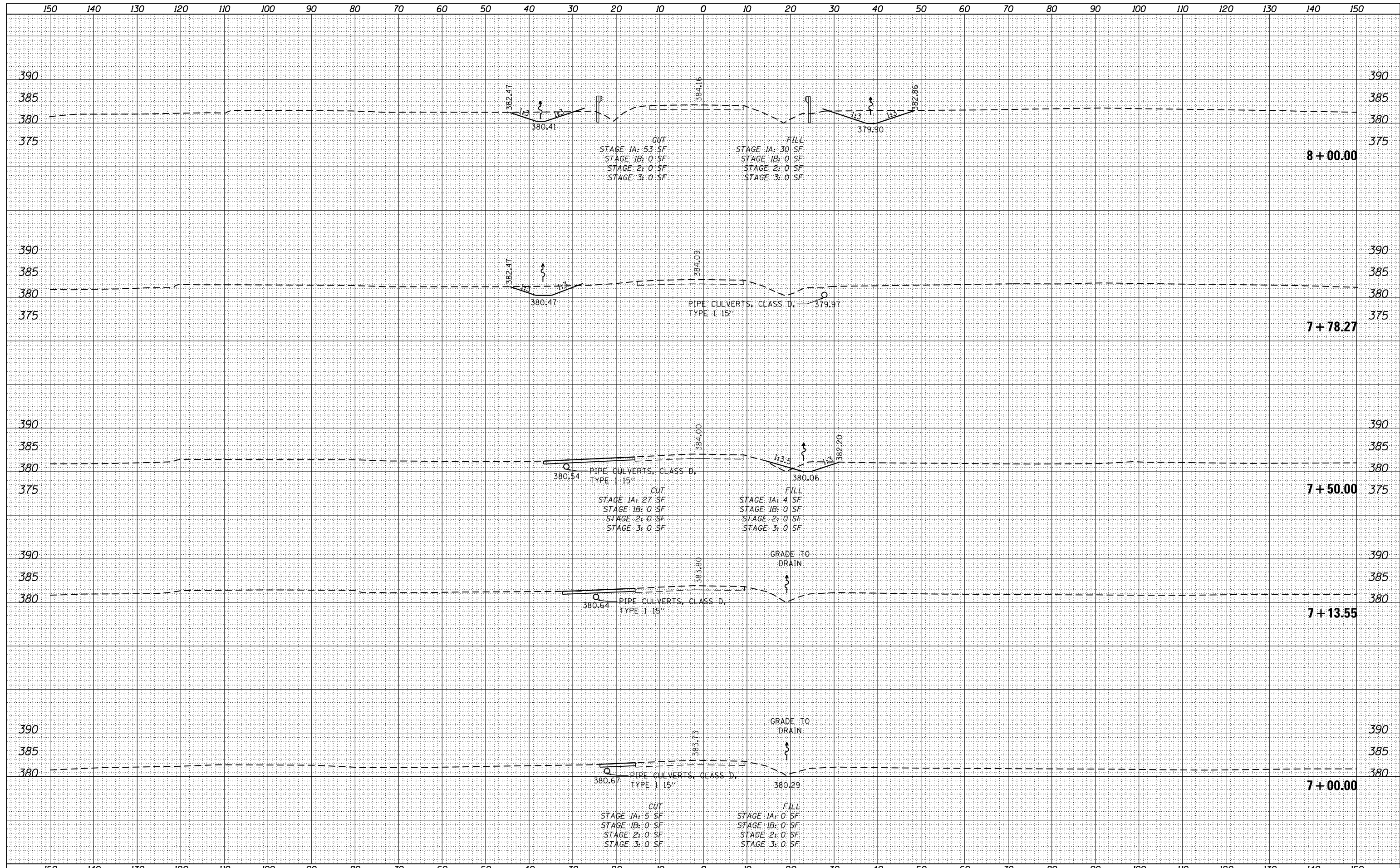
**STATE OF ILLINOIS
 DEPARTMENT OF TRANSPORTATION**

CROSS SECTIONS U.S. 45 (F.A.P. 332)
 SCALE: 1" = 10'
 SHEET OF SHEETS
 STA. 721+00.000 TO STA. 723+50.000

F.A.P. RTE.	SECTION	COUNTY	TOTAL SHEETS	SHEET NO.
332	(29,30)R-1	SALINE	745	680
CONTRACT NO. 78077			ILLINOIS FED. AID PROJECT	

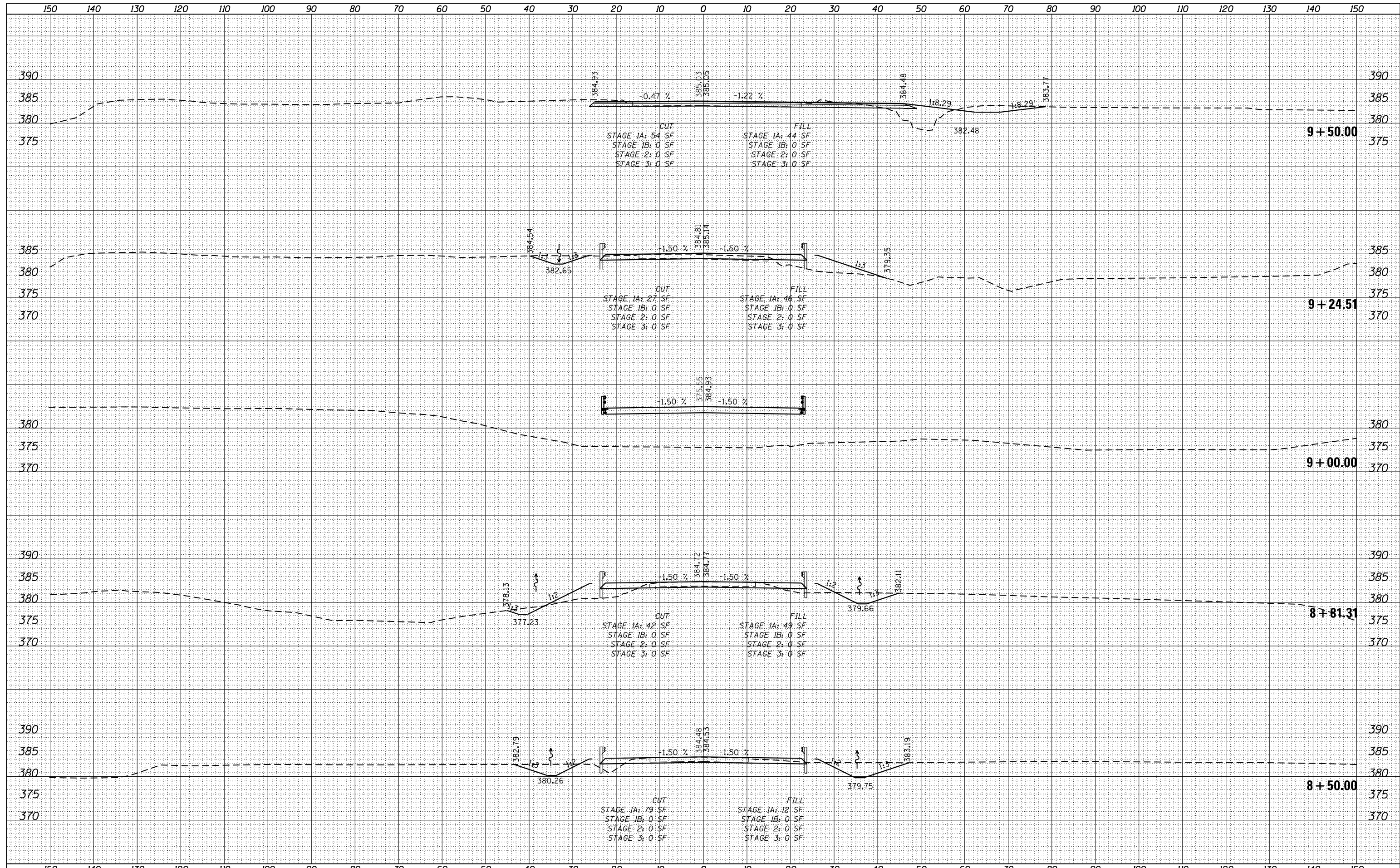
DATE	
BY	
FINAL SURVEY	
SURVEYED	
PLOTTED	
TEMPLATE	
NOTE BOOK	
AREAS CHECKED	
NO.	

DATE	
BY	
ORIGINAL SURVEY	
SURVEYED	
PLOTTED	
TEMPLATE	
NOTE BOOK	
AREAS CHECKED	
NO.	



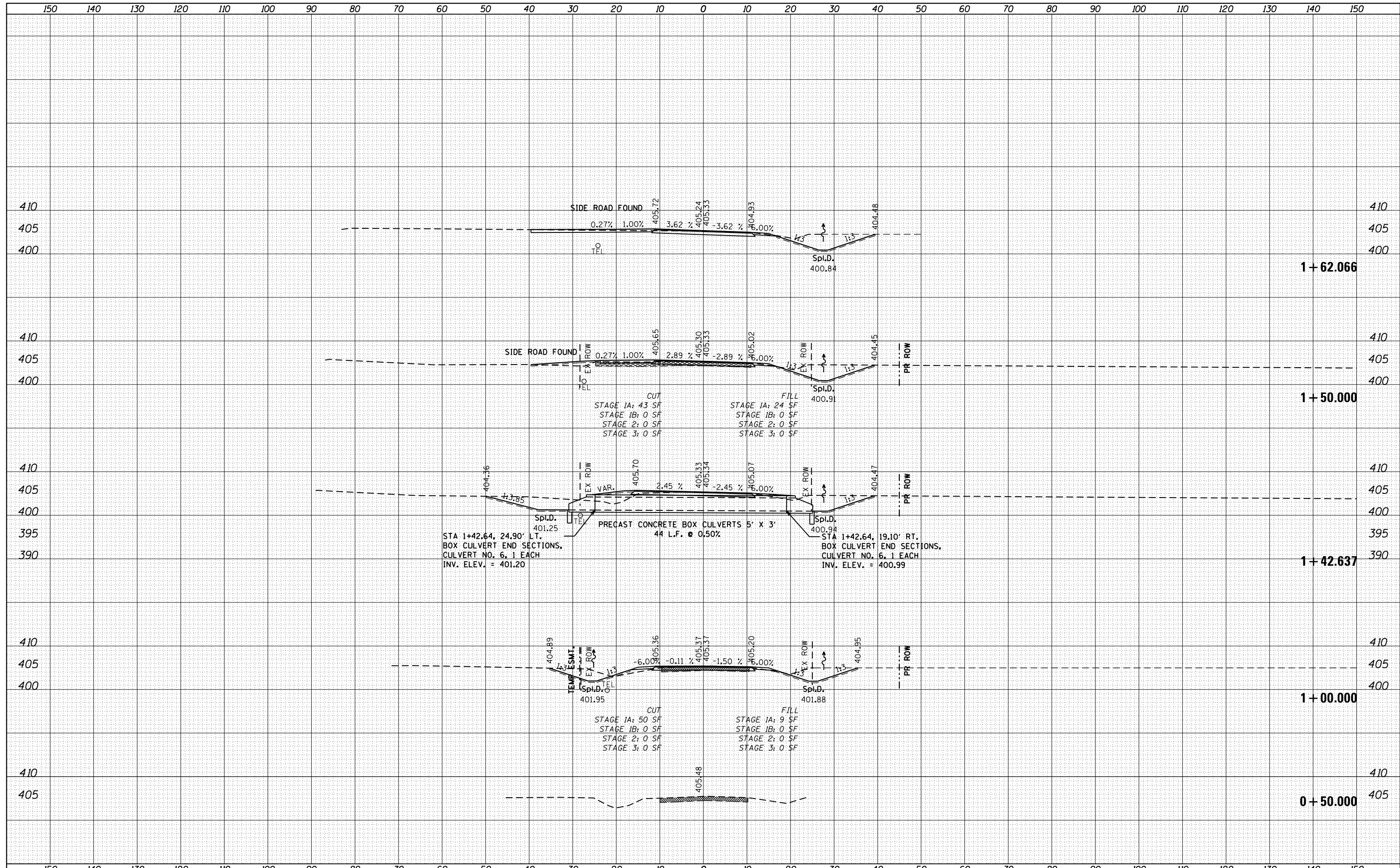
DATE	
BY	
FINISHED	
NO.	
ORIGINAL SURVEY	
NOTE BOOK	
AREAS CHECKED	

DATE	
BY	
FINISHED	
NO.	
ORIGINAL SURVEY	
NOTE BOOK	
AREAS CHECKED	



DATE	
BY	
SURVEYED	
PLOTTED	
TEMPLATE	
AREAS	
CHECKED	
NO.	

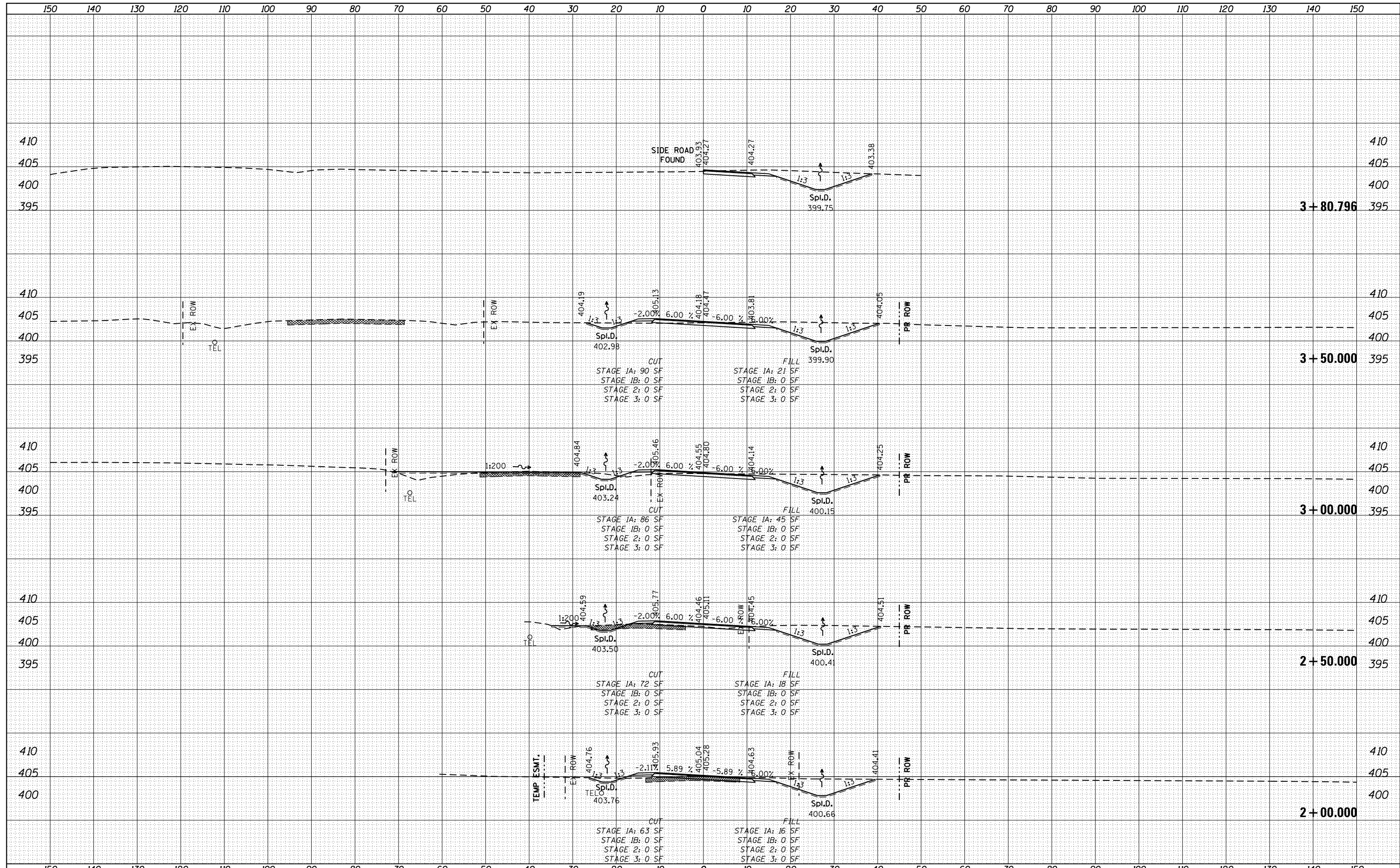
DATE	
BY	
SURVEYED	
PLOTTED	
TEMPLATE	
AREAS	
CHECKED	
NO.	



FILE NAME =	USER NAME = bemery	DESIGNED -	REVISED -	STATE OF ILLINOIS DEPARTMENT OF TRANSPORTATION	CROSS SECTIONS ALEXANDER RD.			F.A.P. RTE. 332	SECTION (29,30)R-1	COUNTY SALINE	TOTAL SHEETS 745	SHEET NO. 683
P:\Projects\2011 Projects\11297 - IDOT US45 Ph2\CV\CADD Sheets\1978077-sht-xsc.dgn		DRAWN -	REVISED -		SCALE: 1" = 10'	SHEET	OF	SHEETS	STA. +50,000	TO STA. 1+62,066	CONTRACT NO. 78077	
PLOT SCALE = 20.0000' / in.		CHECKED -	REVISED -								ILLINOIS FED. AID PROJECT	
Default		DATE -	REVISED -									

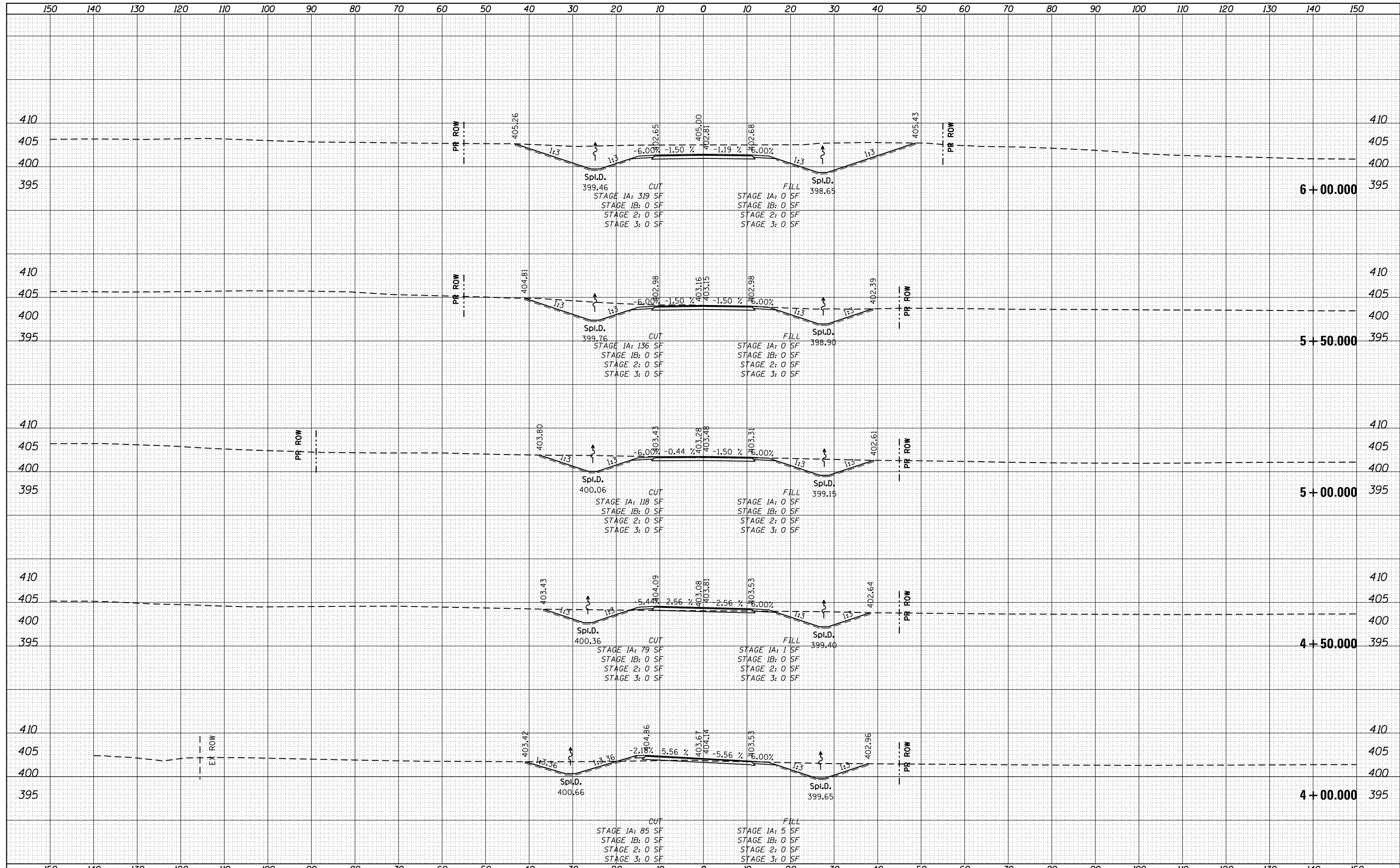
DATE	
BY	
ORIGINAL SURVEY	
SURVEYED	
PLOTTED	
TEMPLATE	
NOTE BOOK	
AREAS CHECKED	
NO.	

DATE	
BY	
ORIGINAL SURVEY	
SURVEYED	
PLOTTED	
TEMPLATE	
NOTE BOOK	
AREAS CHECKED	
NO.	



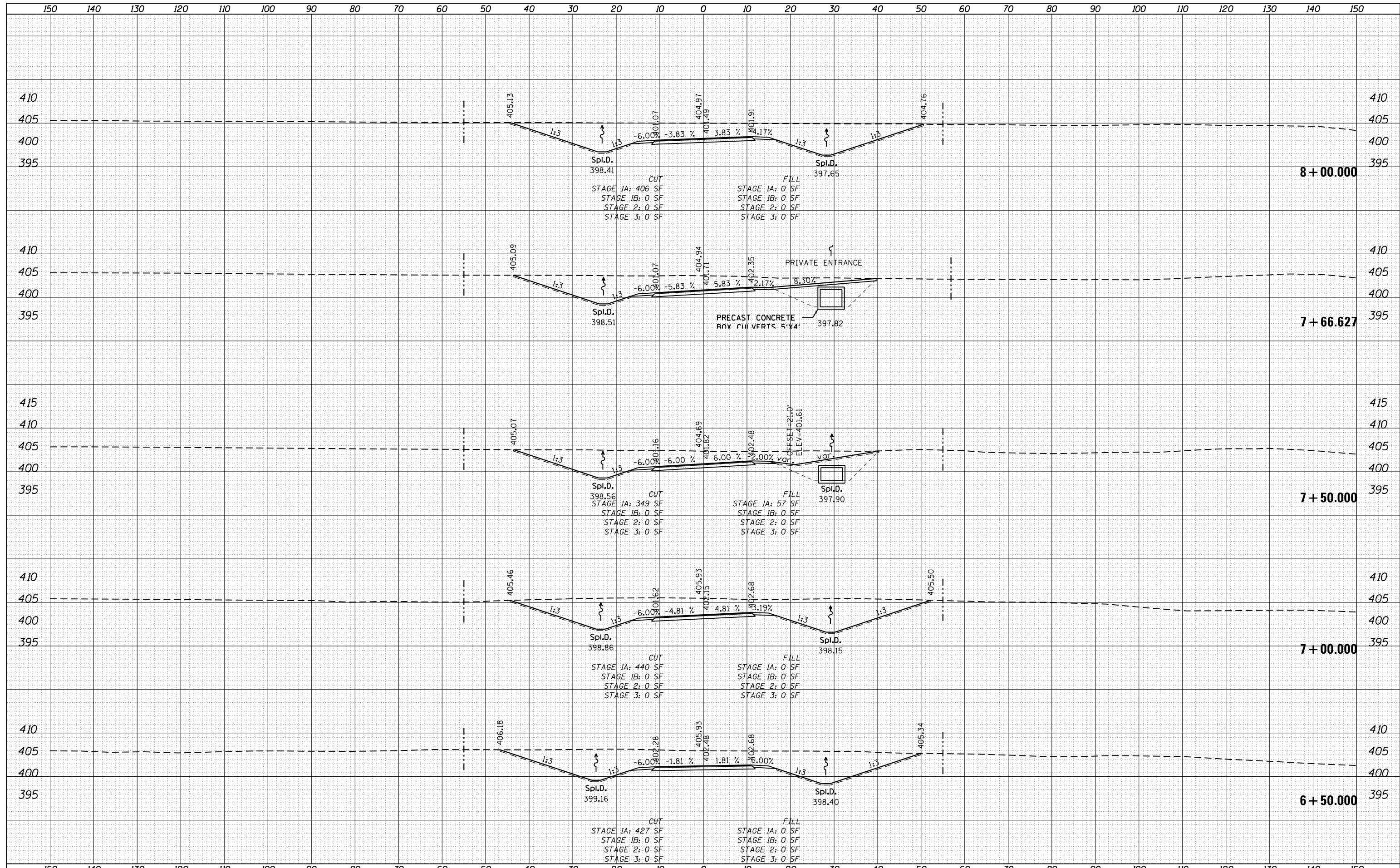
DATE	
BY	
ORIGINAL SURVEY	
SURVEYED	
PLOTTED	
TEMPLATE	
NOTE BOOK	
AREAS CHECKED	
NO.	

DATE	
BY	
ORIGINAL SURVEY	
SURVEYED	
PLOTTED	
TEMPLATE	
NOTE BOOK	
AREAS CHECKED	
NO.	



DATE	
BY	
FINAL SURVEY	
SURVEYED	
PLOTTED	
TEMPLATE	
NOTE BOOK	
AREAS CHECKED	
NO.	

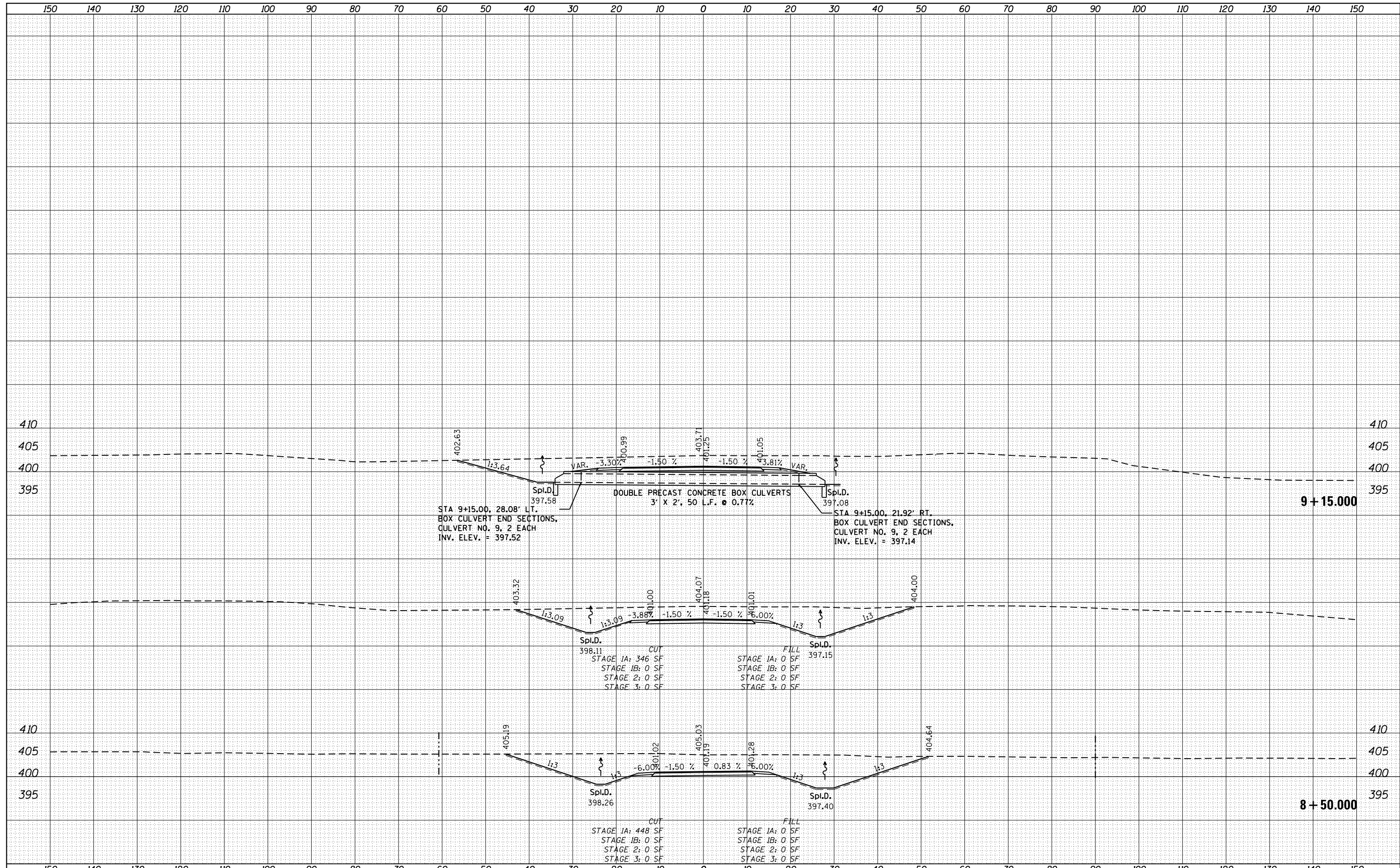
DATE	
BY	
ORIGINAL SURVEY	
SURVEYED	
PLOTTED	
TEMPLATE	
NOTE BOOK	
AREAS CHECKED	
NO.	



FILE NAME =	USER NAME = bemory	DESIGNED -	REVISED -	STATE OF ILLINOIS DEPARTMENT OF TRANSPORTATION	CROSS SECTIONS ALEXANDER RD.			F.A.P. RTE. 332	SECTION (29,30)R-1	COUNTY SALINE	TOTAL SHEETS 745	SHEET NO. 686
P:\Projects\2011 Projects\11297 - IDOT US45 Ph2\CV\CADD Sheets\0978077-sht-xsc.dgn		DRAWN -	REVISED -		SCALE: 1" = 10'	SHEET	OF	SHEETS	STA. 6+50,000	TO STA. 8+00,000	CONTRACT NO. 78077	
PLOT SCALE = 20.0000' / in.		CHECKED -	REVISED -		ILLINOIS FED. AID PROJECT							
PLOT DATE = 4/30/2014		DATE -	REVISED -									

DATE	
BY	
FINISHED SURVEY	
PLOTTED TEMPLATE	
NOTE BOOK	
AREAS CHECKED	
NO.	

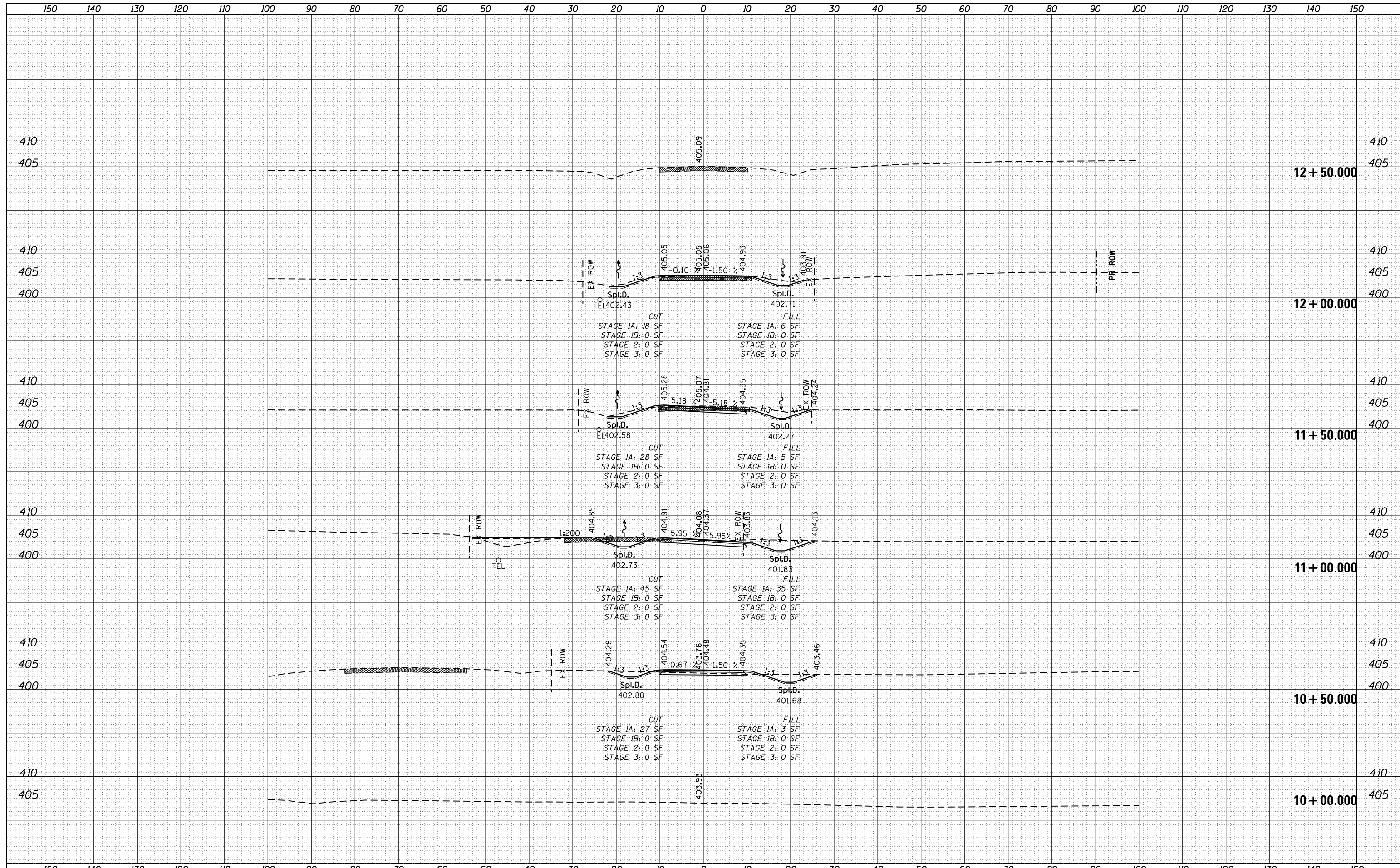
DATE	
BY	
ORIGINAL SURVEY	
PLOTTED TEMPLATE	
NOTE BOOK	
AREAS CHECKED	
NO.	



FILE NAME =	USER NAME = bemery	DESIGNED -	REVISED -	STATE OF ILLINOIS DEPARTMENT OF TRANSPORTATION	CROSS SECTIONS ALEXANDER RD.		F.A.P. RTE. 332	SECTION (29,30)R-1	COUNTY SALINE	TOTAL SHEETS 745	SHEET NO. 687	
P:\Projects\2011 Projects\11297 - IDOT US45 Ph2\CV\CADD Sheets\1978077-sht-xsc.dgn		DRAWN -	REVISED -		SCALE: 1" = 10'	SHEET	OF	SHEETS	STA. 8+50,000	TO STA. 9+15,000	CONTRACT NO. 78077	
PLOT SCALE = 20.0000' / in.		CHECKED -	REVISED -								ILLINOIS FED. AID PROJECT	
Default		DATE -	REVISED -									

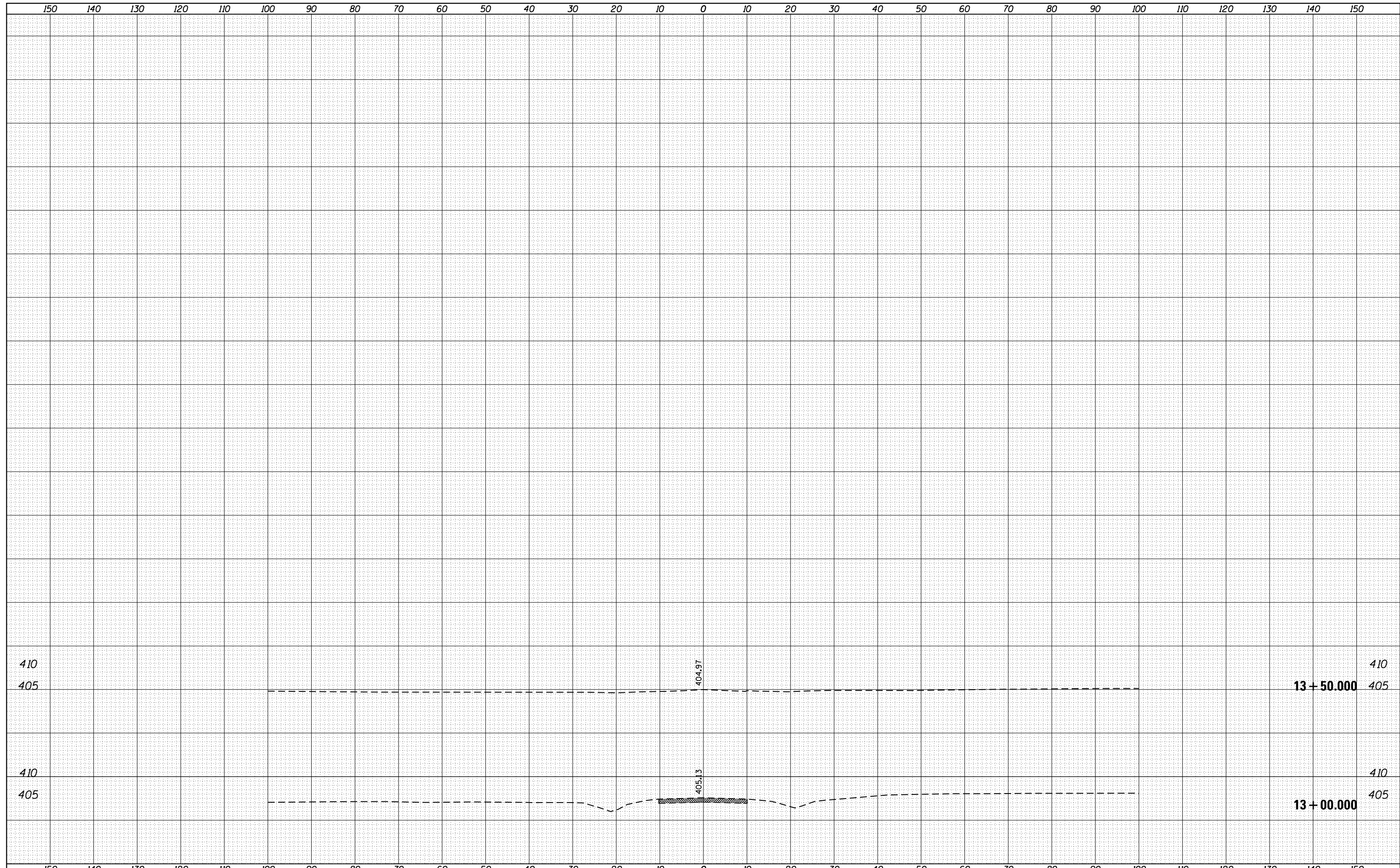
DATE	
BY	
SURVEYED	
PLOTTED	
TEMPLATE	
AREAS	
CHECKED	
FINAL SURVEY	
NOTE BOOK	
NO.	

DATE	
BY	
SURVEYED	
PLOTTED	
TEMPLATE	
AREAS	
CHECKED	
ORIGINAL SURVEY	
NOTE BOOK	
NO.	



DATE	
BY	
FINAL SURVEY	SURVEYED
NOTE BOOK	PLOTTED
NO.	TEMPLATE
	AREAS
	CHECKED

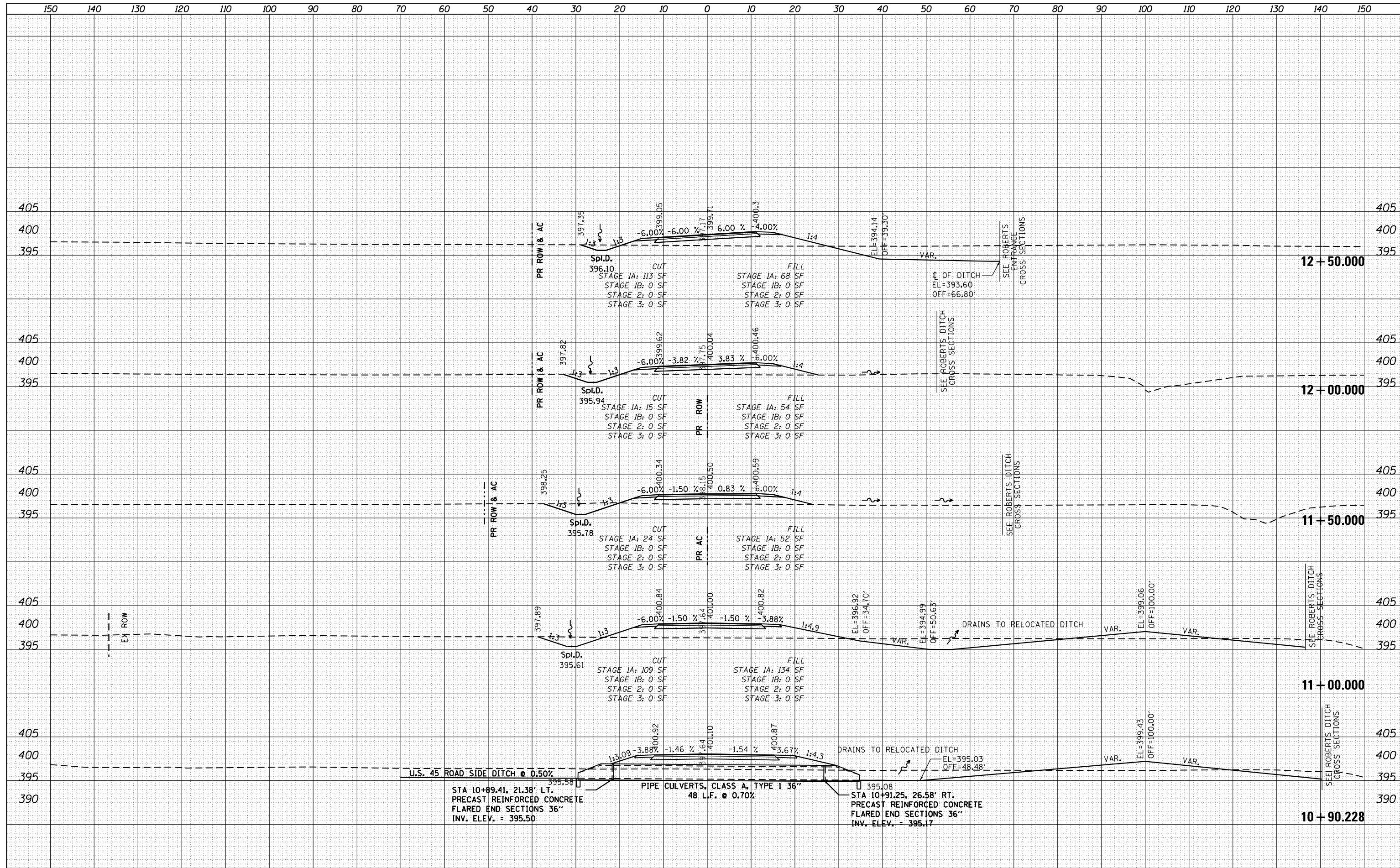
DATE	
BY	
ORIGINAL SURVEY	SURVEYED
NOTE BOOK	PLOTTED
NO.	TEMPLATE
	AREAS
	CHECKED



FILE NAME =	USER NAME = bemory	DESIGNED -	REVISED -	STATE OF ILLINOIS DEPARTMENT OF TRANSPORTATION	CROSS SECTIONS SCHNAKE RD.			F.A.P. RTE.	SECTION	COUNTY	TOTAL SHEETS	SHEET NO.
P:\Projects\2011 Projects\11297 - IDOT US45 Ph2	CV\CADD Sheets\0978077-sht-xsc.dgn	DRAWN -	REVISED -		332	(29,30)R-1	SALINE	745	689			
Default	PLOT SCALE = 20.0000' / in.	CHECKED -	REVISED -		SCALE: 1" = 10' SHEET OF SHEETS STA. 13+00.000 TO STA. 13+50.000			CONTRACT NO. 78077				
	PLOT DATE = 4/30/2014	DATE -	REVISED -		ILLINOIS FED. AID PROJECT							

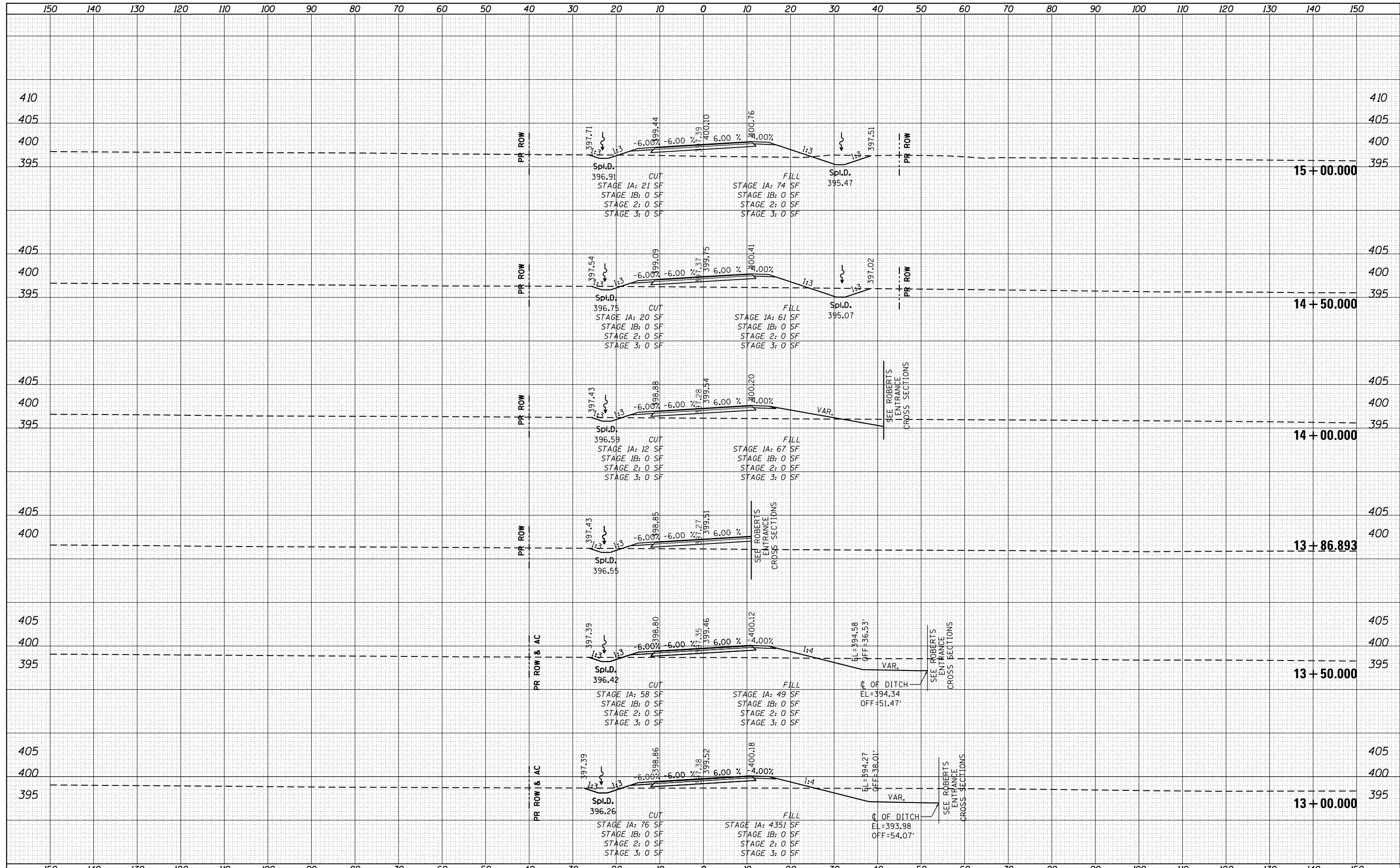
DATE	
BY	
FINISHED SURVEY	
PLOTTED	
TEMPLATE	
NOTE BOOK	
AREAS CHECKED	
NO.	

DATE	
BY	
ORIGINAL SURVEY	
PLOTTED	
TEMPLATE	
NOTE BOOK	
AREAS CHECKED	
NO.	



DATE	
BY	
SURVEYED	
PLOTTED	
TEMPLATE	
AREAS	
CHECKED	
NO.	

DATE	
BY	
SURVEYED	
PLOTTED	
TEMPLATE	
AREAS	
CHECKED	
NO.	

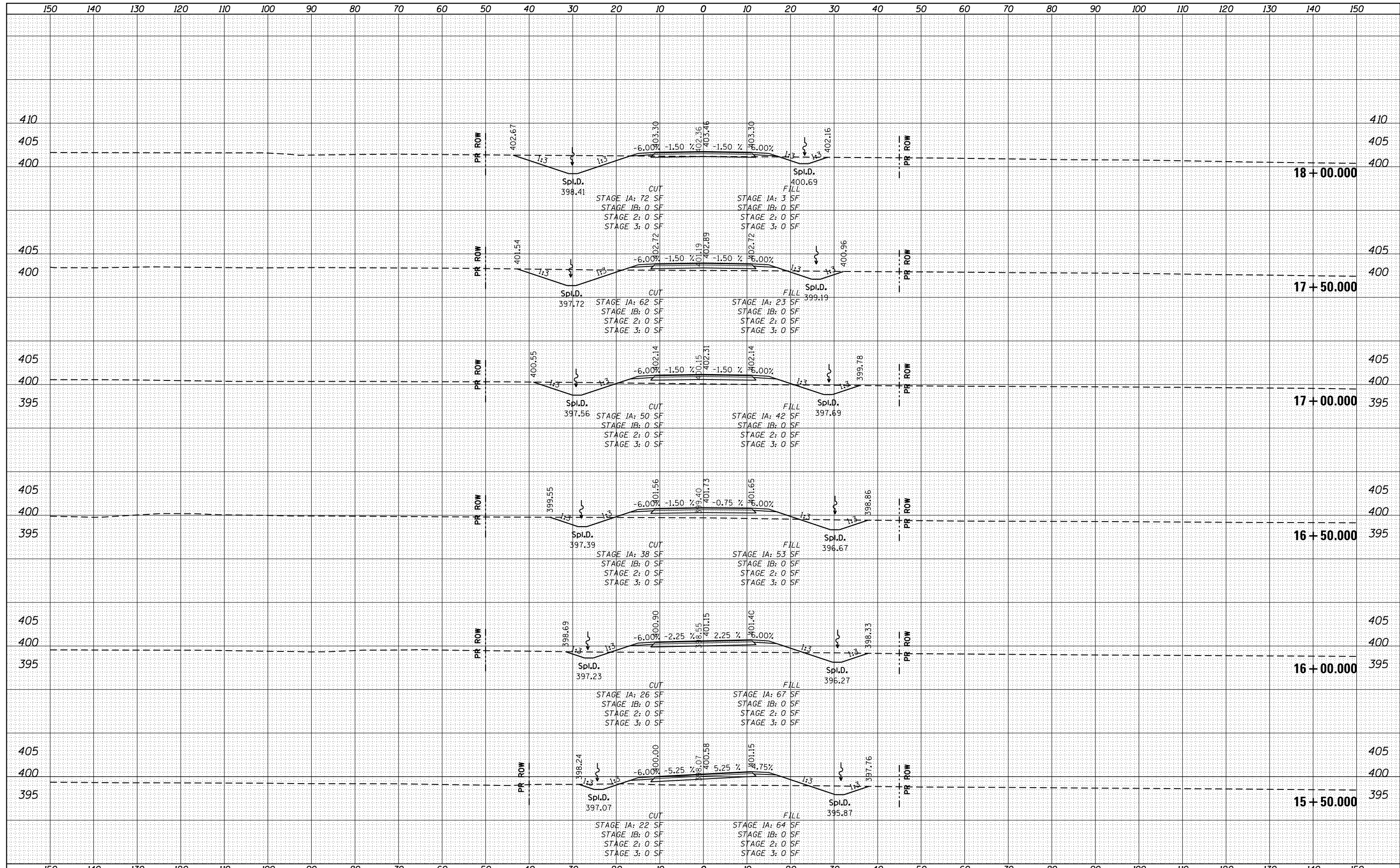


FILE NAME =	USER NAME = bemory	DESIGNED -	REVISED -	STATE OF ILLINOIS DEPARTMENT OF TRANSPORTATION	CROSS SECTIONS S. COOK RD.			F.A.P. RTE.	SECTION	COUNTY	TOTAL SHEETS	SHEET NO.
P:\Projects\2011 Projects\11297 - IDOT US45 Ph2\CV\CADD Sheets\1978077-sht-xsc.dgn		DRAWN -	REVISED -		332	(29,30)R-1	SALINE	745	691			
PLOT SCALE = 20.0000' / in.		CHECKED -	REVISED -		CONTRACT NO. 78077							
PLOT DATE = 4/30/2014		DATE -	REVISED -		ILLINOIS FED. AID PROJECT							

SCALE: 1" = 10' SHEET OF SHEETS STA. 13+00.000 TO STA. 15+00.000

DATE	
BY	
FINISHED SURVEY	
PLOTTED	
TEMPLATE	
NOTE BOOK	
AREAS CHECKED	

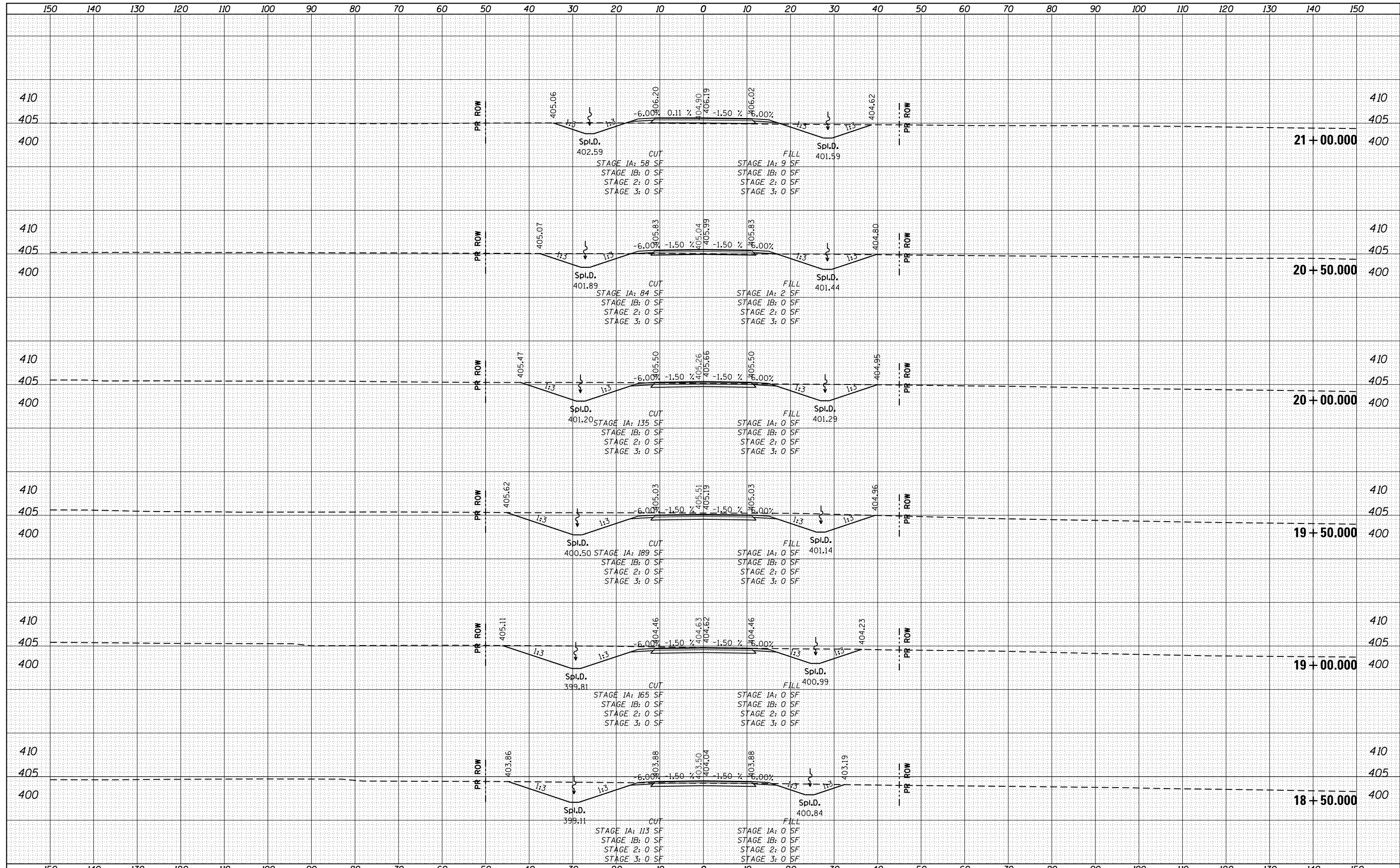
DATE	
BY	
ORIGINAL SURVEY	
PLOTTED	
TEMPLATE	
NOTE BOOK	
AREAS CHECKED	



FILE NAME =	USER NAME = bemery	DESIGNED -	REVISED -	STATE OF ILLINOIS DEPARTMENT OF TRANSPORTATION	CROSS SECTIONS S. COOK RD.			F.A.P. RTE.	SECTION	COUNTY	TOTAL SHEETS	SHEET NO.
P:\Projects\2011 Projects\11297 - IDOT US45 Ph2\CV\CADD Sheets\1978077-sht-xsc.dgn	DRAWN -	REVISED -	332					(29,30)R-1	SALINE	745	692	
PLOT SCALE = 20.0000' / in.	CHECKED -	REVISED -	CONTRACT NO. 78077									
PLOT DATE = 4/30/2014	DATE -	REVISED -	ILLINOIS FED. AID PROJECT									
Default				SCALE: 1" = 10'			SHEET	OF	SHEETS	STA. 15+50.000	TO STA. 18+00.000	

DATE	
BY	
FINISHED SURVEY	
PLOTTED	
TEMPLATE	
AREAS	
CHECKED	
NO.	

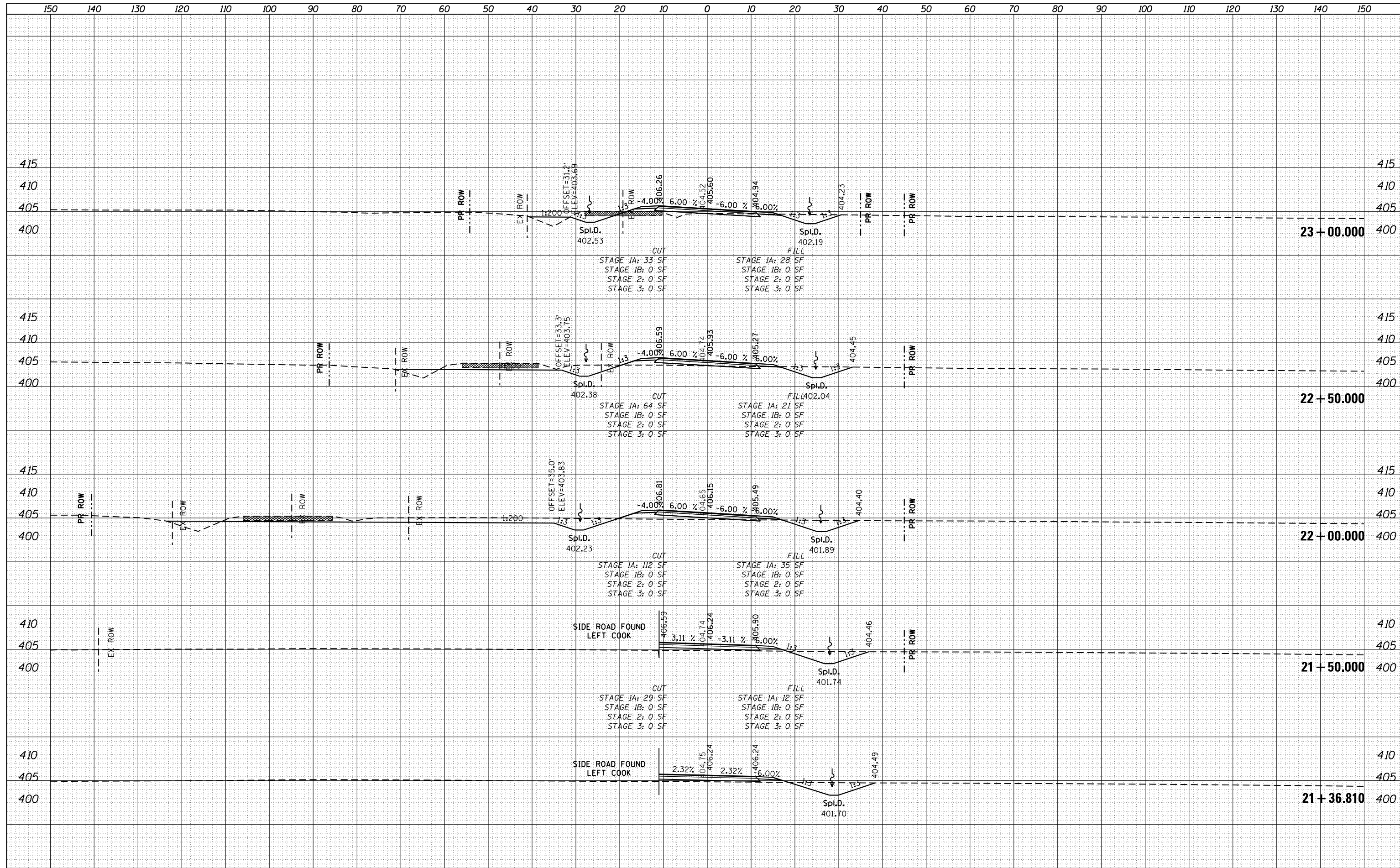
DATE	
BY	
ORIGINAL SURVEY	
PLOTTED	
TEMPLATE	
AREAS	
CHECKED	
NO.	



FILE NAME =	USER NAME = bemory	DESIGNED -	REVISED -	STATE OF ILLINOIS DEPARTMENT OF TRANSPORTATION	CROSS SECTIONS S. COOK RD.			F.A.P. RTE.	SECTION	COUNTY	TOTAL SHEETS	SHEET NO.
P:\Projects\2011 Projects\11297 - IDOT US45 Ph2\CV\CADD Sheets\0978077-sht-xsc.dgn		DRAWN -	REVISED -		332	(29,30)R-1	SALINE	745	693			
PLOT SCALE = 20.0000' / in.		CHECKED -	REVISED -		CONTRACT NO. 78077							
PLOT DATE = 4/30/2014		DATE -	REVISED -		SCALE: 1" = 10'	SHEET	OF	SHEETS	STA. 18+50.000	TO STA. 21+00.000	ILLINOIS FED. AID PROJECT	

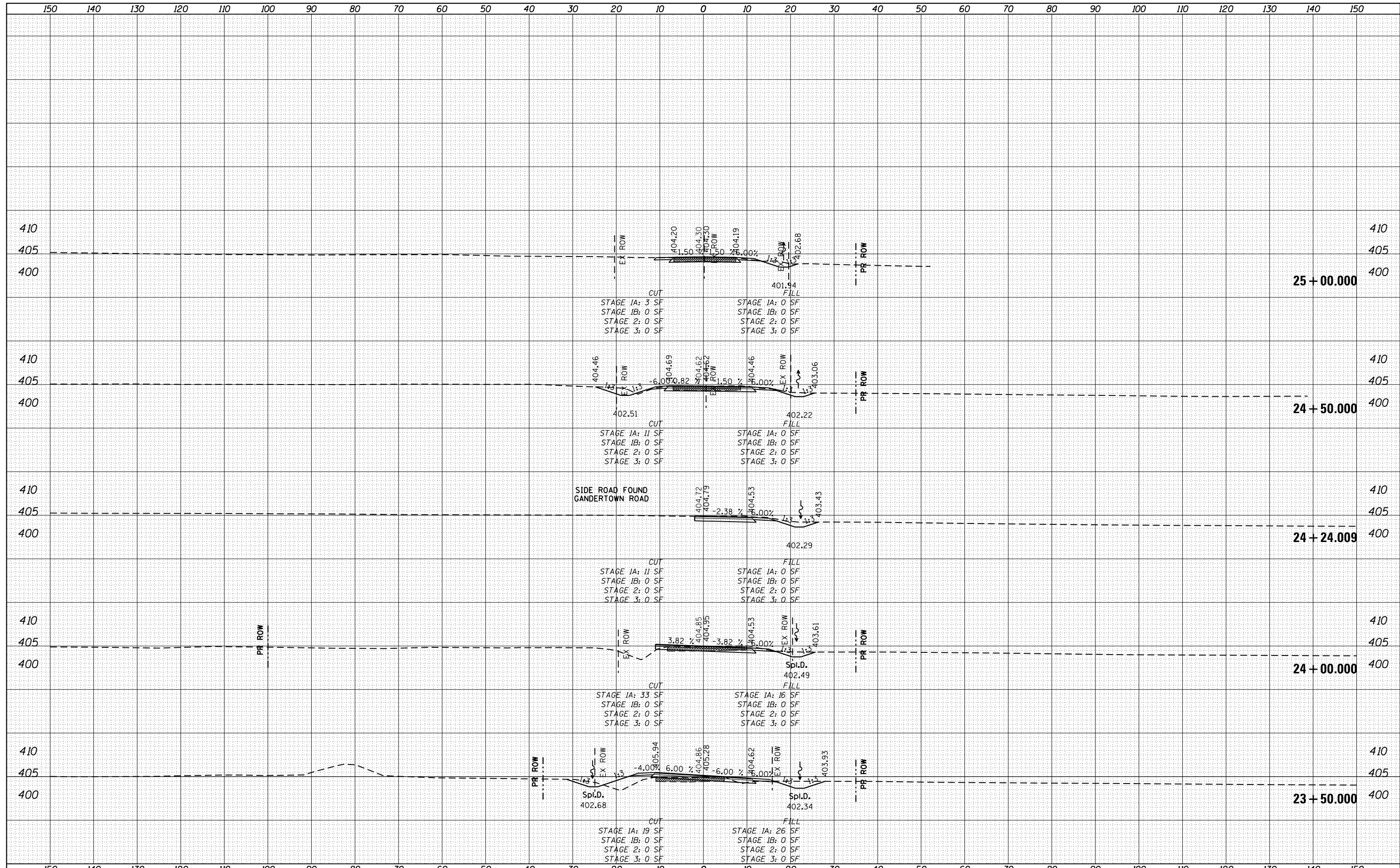
BY	DATE

BY	DATE



DATE	
BY	
SURVEYED	
PLOTTED	
TEMPLATE	
AREAS	
CHECKED	
FINAL SURVEY	
NOTE BOOK	
NO.	

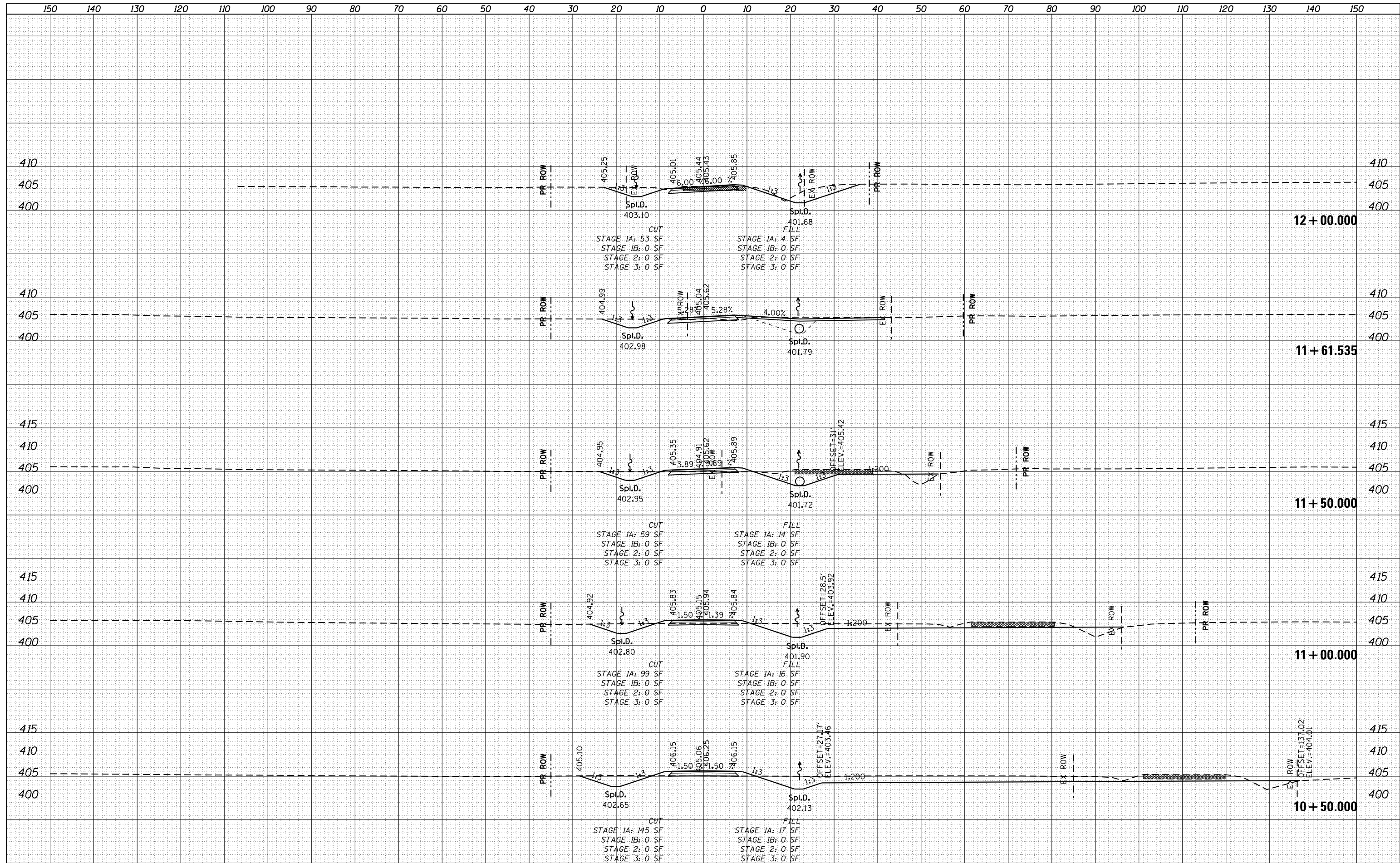
DATE	
BY	
SURVEYED	
PLOTTED	
TEMPLATE	
AREAS	
CHECKED	
ORIGINAL SURVEY	
NOTE BOOK	
NO.	



FILE NAME =	USER NAME = bemory	DESIGNED -	REVISED -	STATE OF ILLINOIS DEPARTMENT OF TRANSPORTATION	CROSS SECTIONS S. COOK RD.			F.A.P. RTE. 332	SECTION (29,30)R-1	COUNTY SALINE	TOTAL SHEETS 745	SHEET NO. 695
P:\Projects\2011 Projects\11297 - IDOT US45 Ph2	CV\CADD Sheets\D978077-sht-xsc.dgn	DRAWN -	REVISED -		SCALE: 1" = 10'	SHEET	OF	SHEETS	STA. 23+50.000	TO STA. 25+00.000	CONTRACT NO. 78077	
Default	PLOT SCALE = 20.0000' / in.	CHECKED -	REVISED -		ILLINOIS FED. AID PROJECT							
	PLOT DATE = 4/30/2014	DATE -	REVISED -									

DATE	BY
NO.	
FINISH SURVEY	SURVEYED
NOTE BOOK	PLOTTED
NO.	TEMPLATE
	AREAS
	CHECKED

DATE	BY
NO.	
ORIGINAL SURVEY	SURVEYED
NOTE BOOK	PLOTTED
NO.	TEMPLATE
	AREAS
	CHECKED



FILE NAME = P:\Projects\2011 Projects\11297 - IDOT US45 Ph2

USER NAME = bemory
 CV_CADD Sheets\D978077-sht-xsc.dgn
 PLOT SCALE = 20.0000' / in.
 PLOT DATE = 4/30/2014

DESIGNED -
 DRAWN -
 CHECKED -
 DATE -

REVISED -
 REVISED -
 REVISED -
 REVISED -

STATE OF ILLINOIS
DEPARTMENT OF TRANSPORTATION

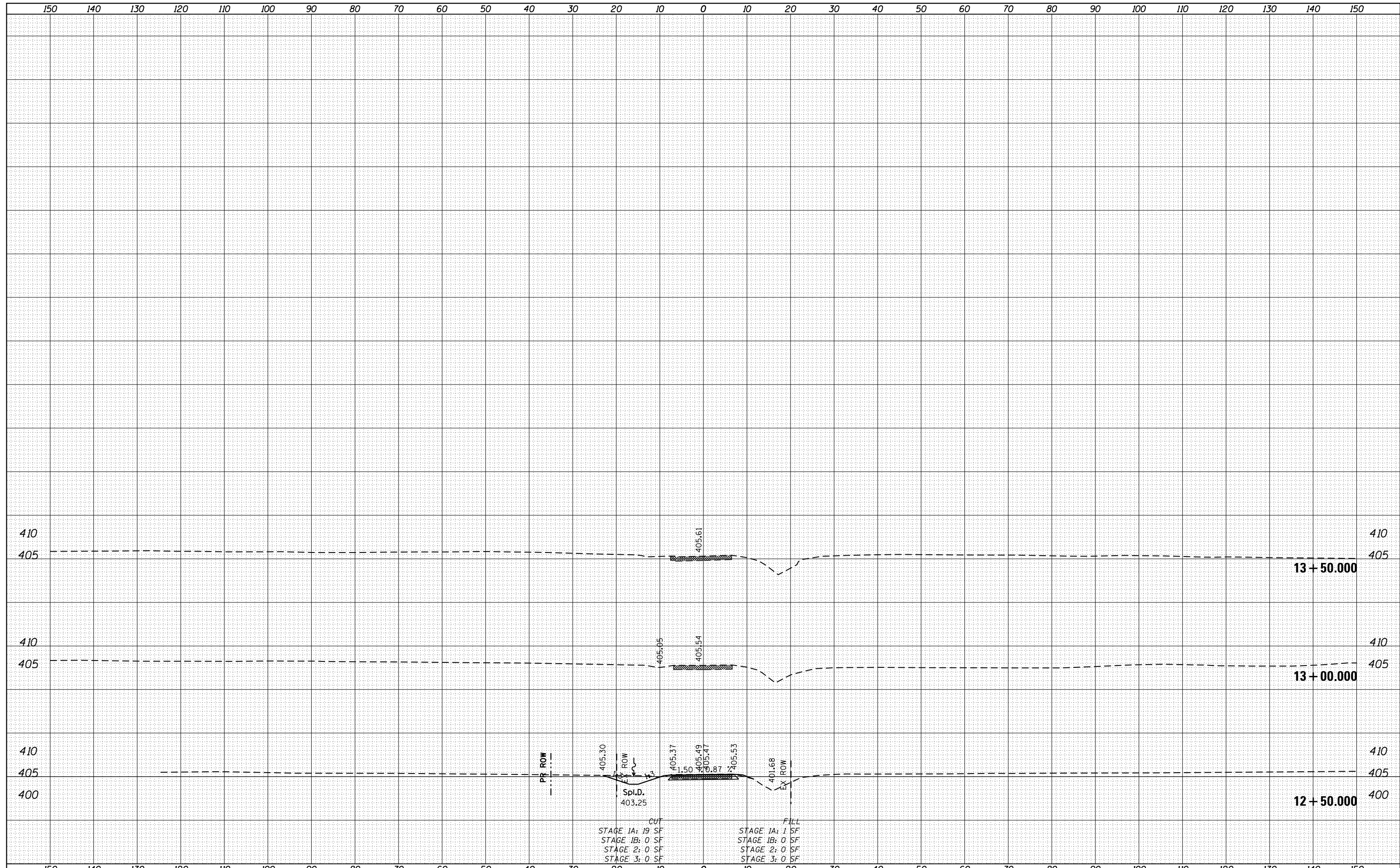
CROSS SECTIONS LEFT COOK RD.

SCALE: 1" = 10'
 SHEET OF SHEETS STA. 10+50.000 TO STA. 12+00.000

F.A.P. RTE.	SECTION	COUNTY	TOTAL SHEETS	SHEET NO.
332	(29,30)R-1	SALINE	745	696
CONTRACT NO. 78077			ILLINOIS FED. AID PROJECT	

DATE	
BY	
SURVEYED	
PLOTTED	
TEMPLATE	
AREAS	
CHECKED	
FINAL SURVEY	
NOTE BOOK	
NO.	

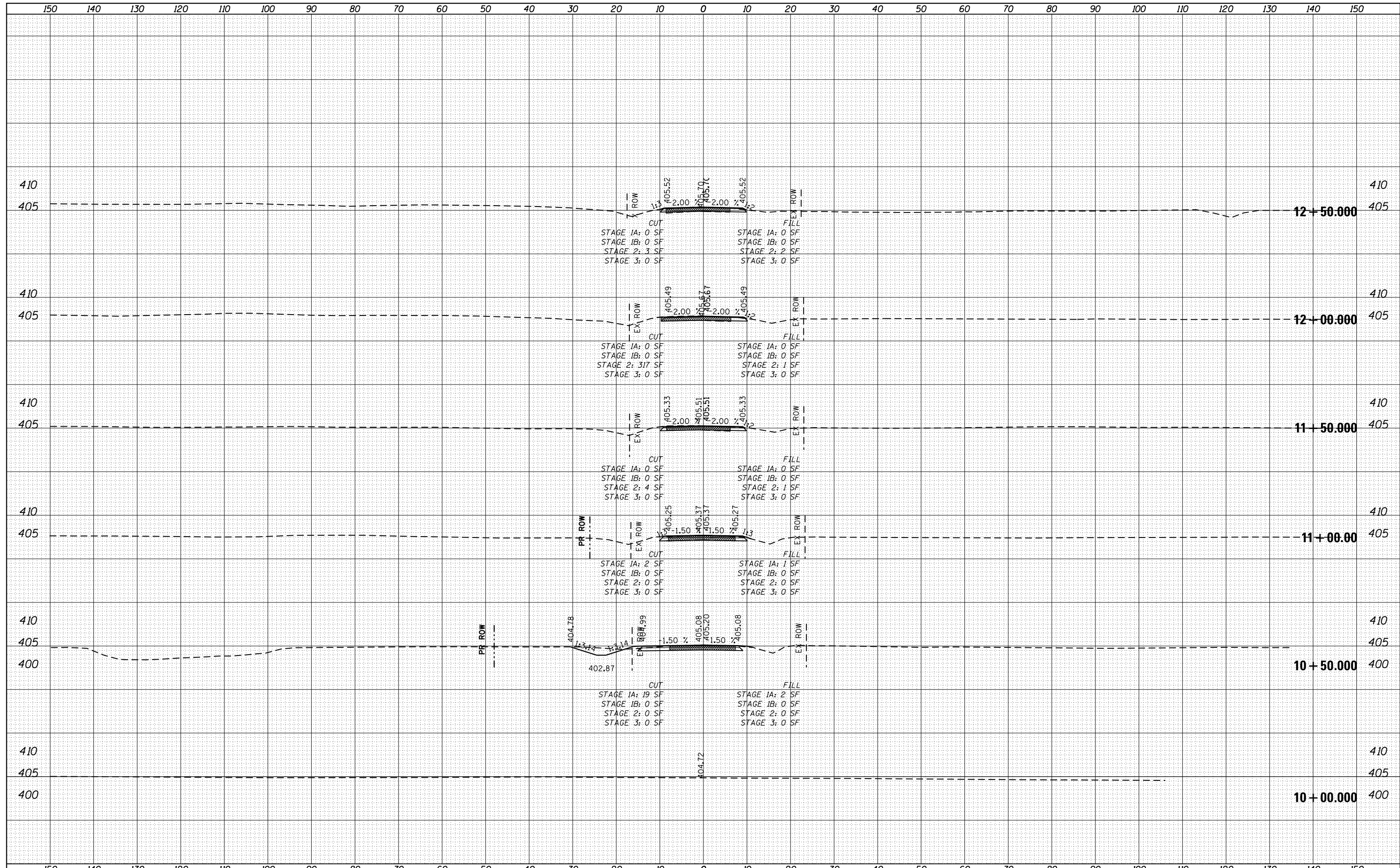
DATE	
BY	
SURVEYED	
PLOTTED	
TEMPLATE	
AREAS	
CHECKED	
ORIGINAL SURVEY	
NOTE BOOK	
NO.	



FILE NAME =	USER NAME = bemory	DESIGNED -	REVISED -	STATE OF ILLINOIS DEPARTMENT OF TRANSPORTATION	CROSS SECTIONS LEFT COOK RD.		F.A.P. RTE.	SECTION	COUNTY	TOTAL SHEETS	SHEET NO.
P:\Projects\2011 Projects\11297 - IDOT US45 Ph2	CV\CADD Sheets\0978077-sht-xsc.dgn	DRAWN -	REVISED -		332	(29,30)R-1	SALINE	745	697		
Default	PLOT SCALE = 20.0000' / in.	CHECKED -	REVISED -		CONTRACT NO. 78077						
	PLOT DATE = 4/30/2014	DATE -	REVISED -		SCALE: 1" = 10'	SHEET OF SHEETS	STA. 12+50.000 TO STA. 13+50.000	ILLINOIS FED. AID PROJECT			

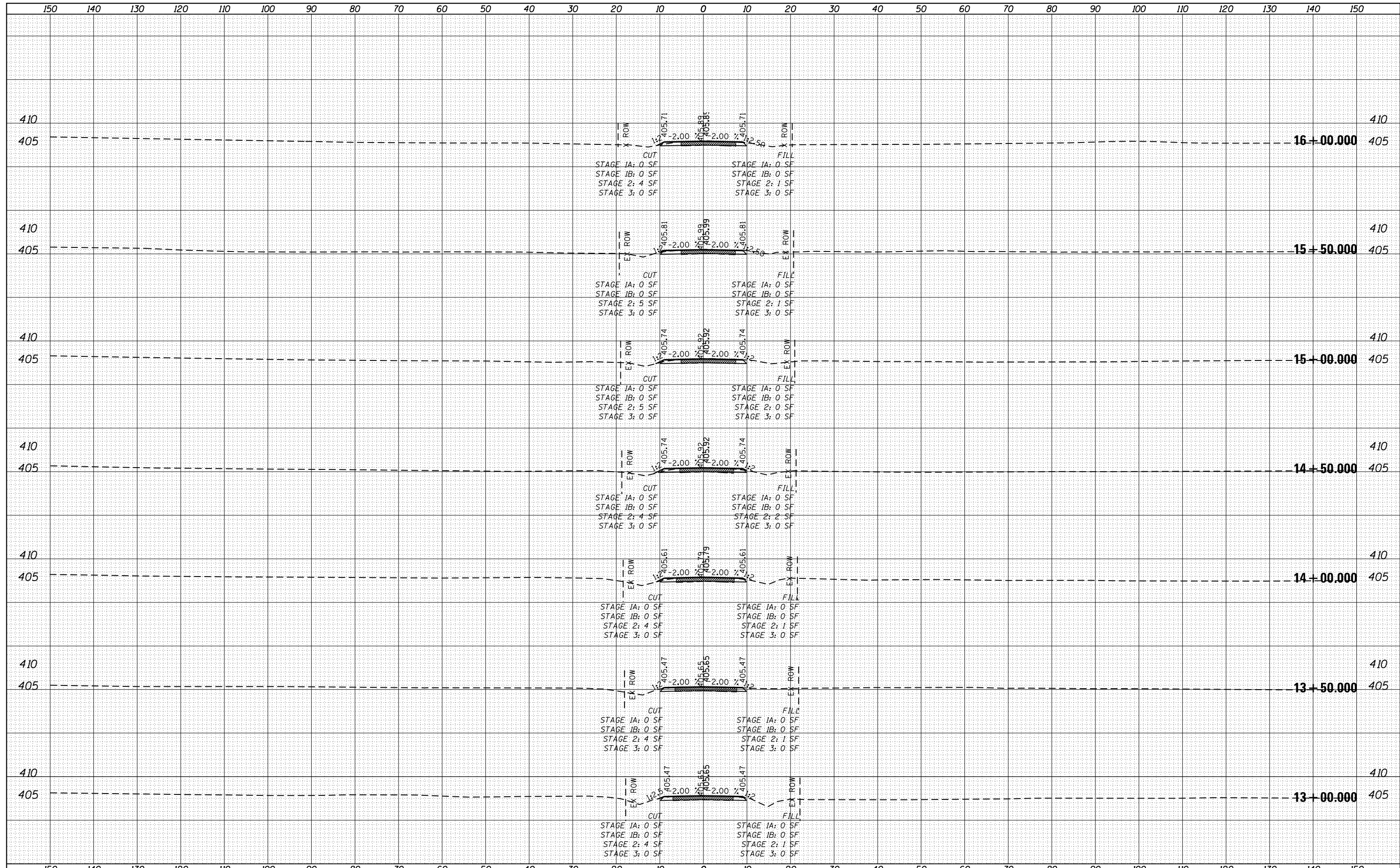
DATE	
BY	
ORIGINAL SURVEY	
SURVEYED	
PLOTTED	
TEMPLATE	
AREAS	
CHECKED	
NO.	

DATE	
BY	
ORIGINAL SURVEY	
SURVEYED	
PLOTTED	
TEMPLATE	
AREAS	
CHECKED	
NO.	



DATE	
BY	
FINISHED SURVEY	
PLOTTED TEMPLATE	
NOTE BOOK	
AREAS CHECKED	
NO.	

DATE	
BY	
ORIGINAL SURVEY	
PLOTTED TEMPLATE	
NOTE BOOK	
AREAS CHECKED	
NO.	



FILE NAME =	USER NAME = bemory	DESIGNED -	REVISED -	STATE OF ILLINOIS DEPARTMENT OF TRANSPORTATION	CROSS SECTIONS GANDERTOWN RD.	F.A.P. RTE.	SECTION	COUNTY	TOTAL SHEETS	SHEET NO.
P:\Projects\2011 Projects\11297 - IDOT US45 Ph2	CV\CADD Sheets\0978077-sht-xsc.dgn	DRAWN -	REVISED -			332	(29,30)R-1	SALINE	745	699
Default	PLOT SCALE = 20.0000' / in.	CHECKED -	REVISED -			CONTRACT NO. 78077				
	PLOT DATE = 4/30/2014	DATE -	REVISED -			SCALE: 1" = 10'	SHEET OF SHEETS	STA. 13+50.000 TO STA. 16+50.000	ILLINOIS FED. AID PROJECT	

DATE	
BY	
SURVEYED	
PLOTTED	
TEMPLATE	
AREAS	
CHECKED	
FINAL SURVEY	
NOTE BOOK	
NO.	

DATE	
BY	
SURVEYED	
PLOTTED	
TEMPLATE	
AREAS	
CHECKED	
ORIGINAL SURVEY	
NOTE BOOK	
NO.	

