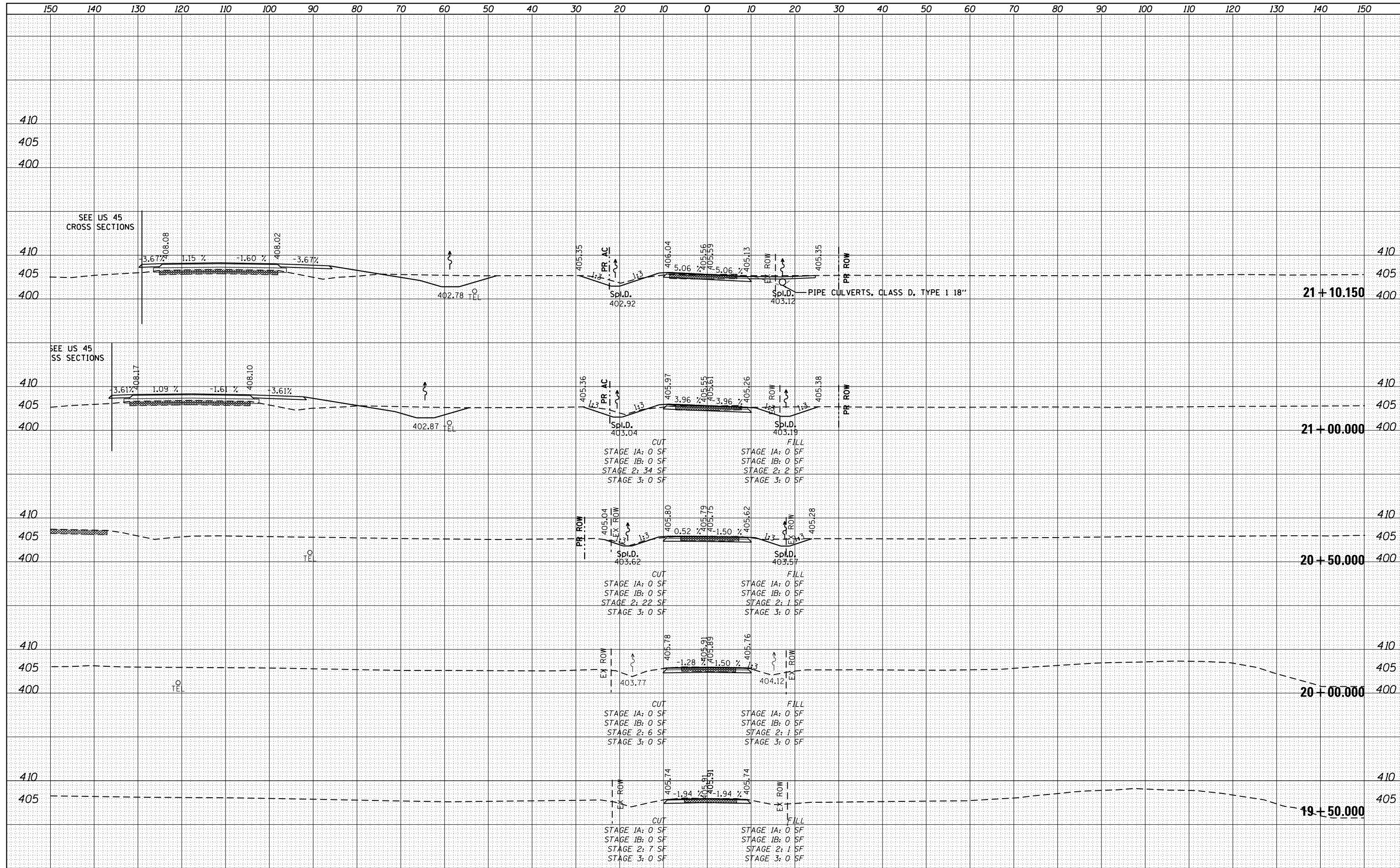


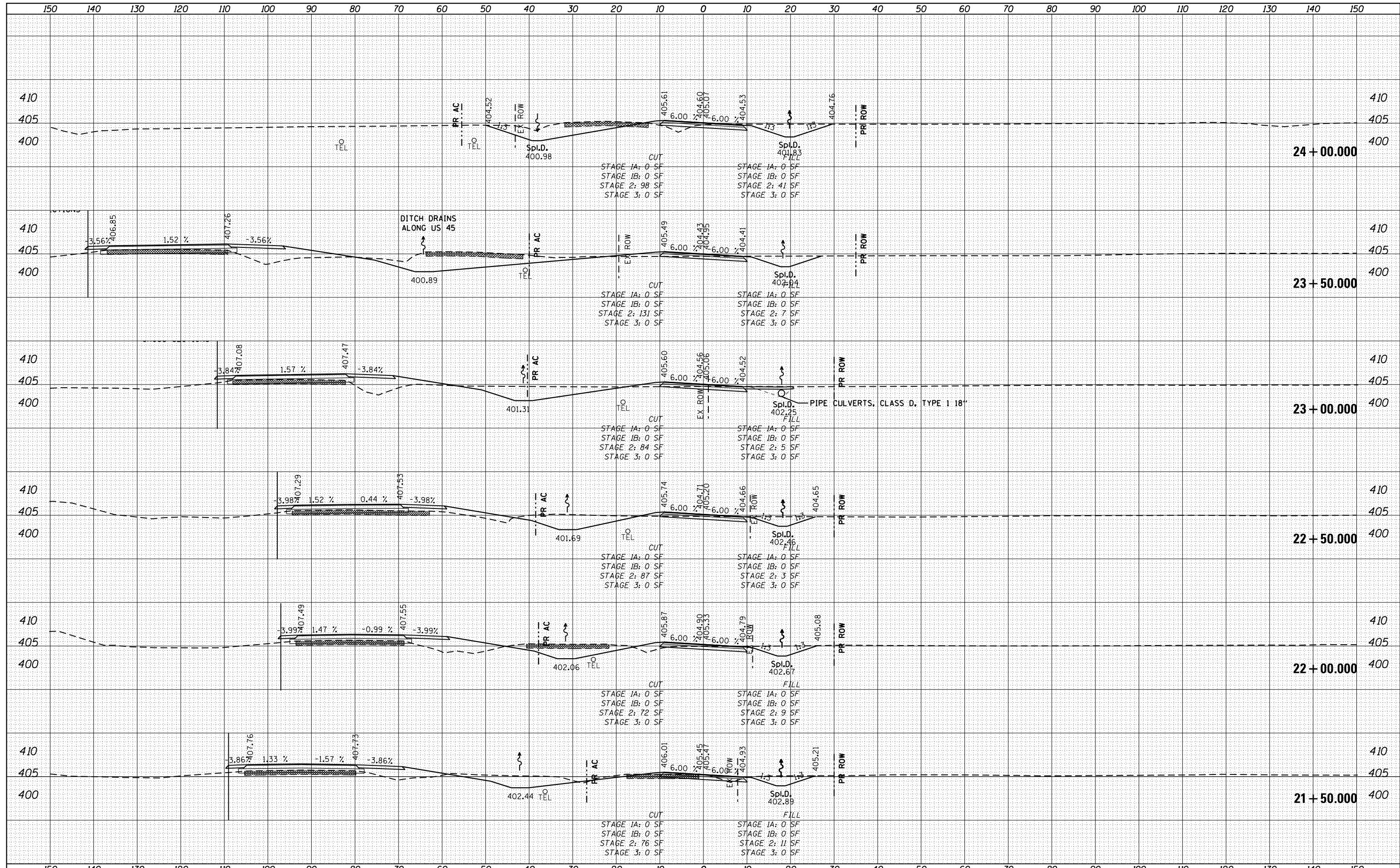
DATE	
BY	
SURVEYED	
PLOTTED	
TEMPLATE	
NOTE BOOK	
AREAS CHECKED	
NO.	

DATE	
BY	
SURVEYED	
PLOTTED	
TEMPLATE	
NOTE BOOK	
AREAS CHECKED	
NO.	



DATE	
BY	
SURVEYED	
PLOTTED	
TEMPLATE	
AREAS	
CHECKED	
NO.	

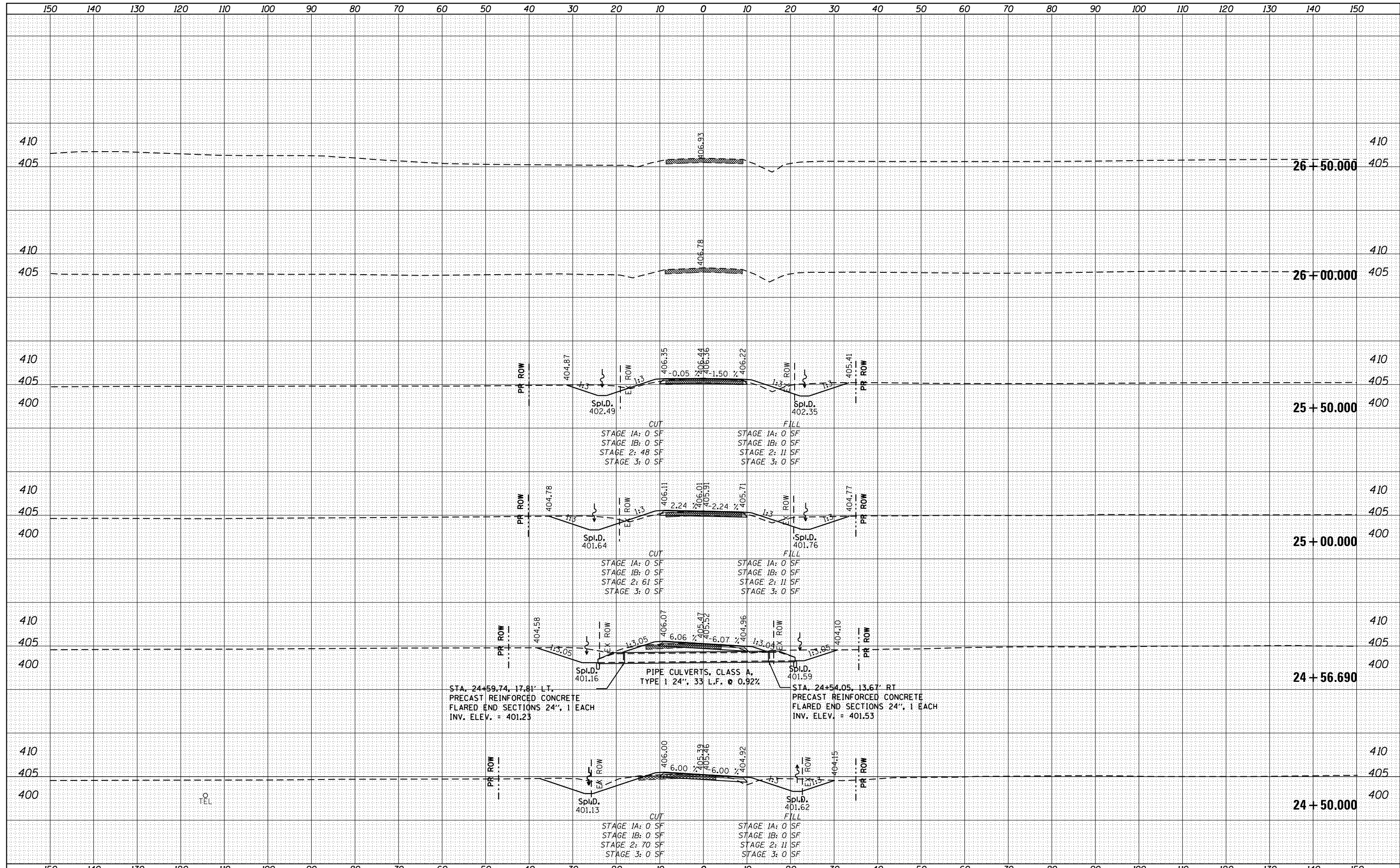
DATE	
BY	
SURVEYED	
PLOTTED	
TEMPLATE	
AREAS	
CHECKED	
NO.	



FILE NAME =	USER NAME = bemy	DESIGNED -	REVISED -	<p align="center"><b>STATE OF ILLINOIS</b> <b>DEPARTMENT OF TRANSPORTATION</b></p> <p align="center"><b>CROSS SECTIONS GANDERTOWN RD.</b></p> <p>SCALE: 1" = 10'    SHEET    OF    SHEETS    STA. 22+00.000    TO    STA. 24+50.000</p>	F.A.P. RTE. 332	SECTION (29,30)R-1	COUNTY SALINE	TOTAL SHEETS 745	SHEET NO. 702
P:\Projects\2011 Projects\11297 - IDOT US45 Ph2\CV\CADD Sheets\0978077-sht-xsc.dgn	PLOT SCALE = 20.0000' / in.	CHECKED -	REVISED -		CONTRACT NO. 78077				
Default	PLOT DATE = 4/30/2014	DATE -	REVISED -		ILLINOIS FED. AID PROJECT				

DATE	
BY	
FINISHED SURVEY	
PLOTTED	
TEMPLATE	
NOTE BOOK	
AREAS CHECKED	
NO.	

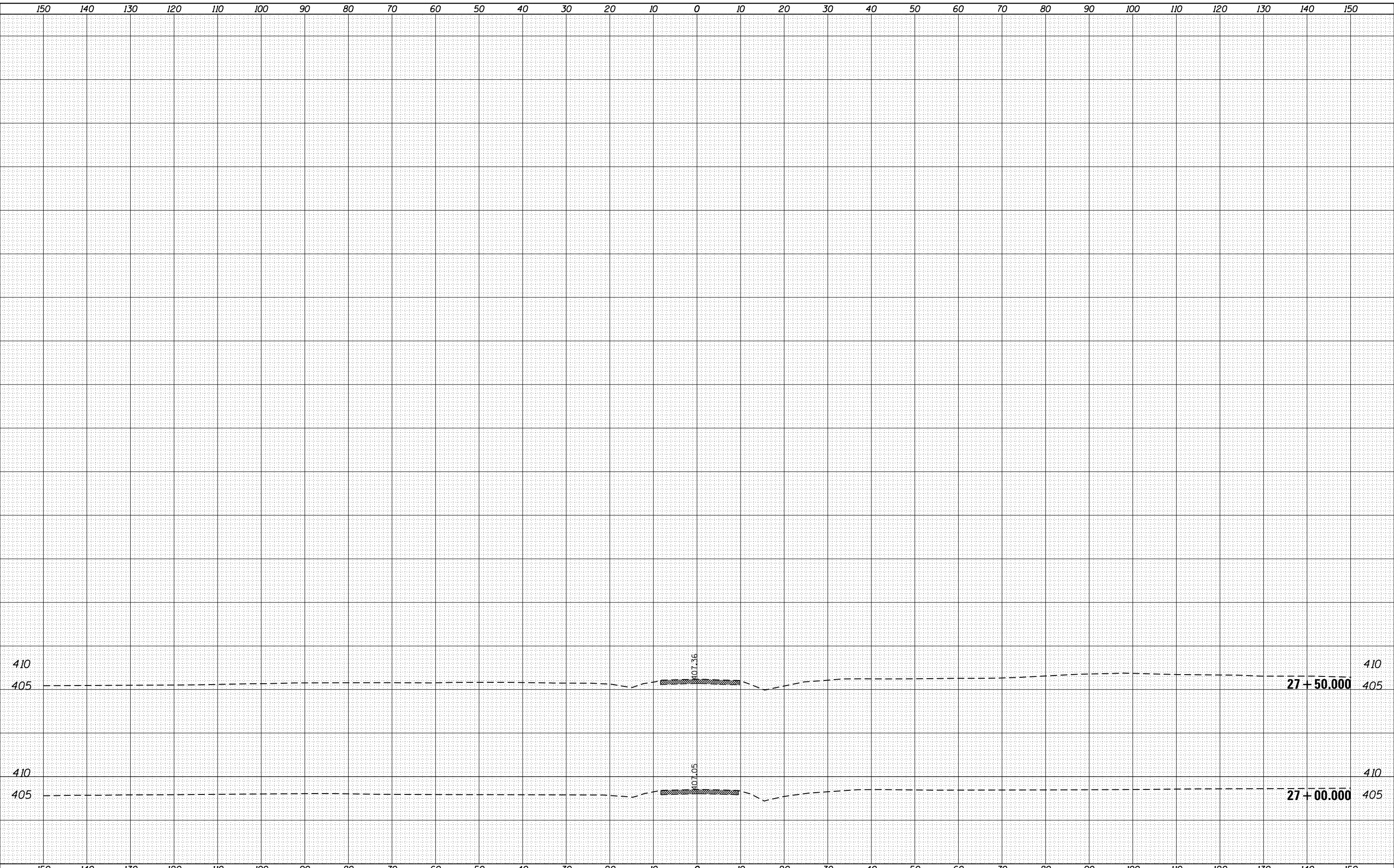
DATE	
BY	
ORIGINAL SURVEY	
PLOTTED	
TEMPLATE	
NOTE BOOK	
AREAS CHECKED	
NO.	



150 140 130 120 110 100 90 80 70 60 50 40 30 20 10 0 10 20 30 40 50 60 70 80 90 100 110 120 130 140 150

DATE	BY	SURVEYED	PLOTTED
		NOTE BOOK	TEMPLATE
		AREAS CHECKED	AREAS CHECKED
		NO.	

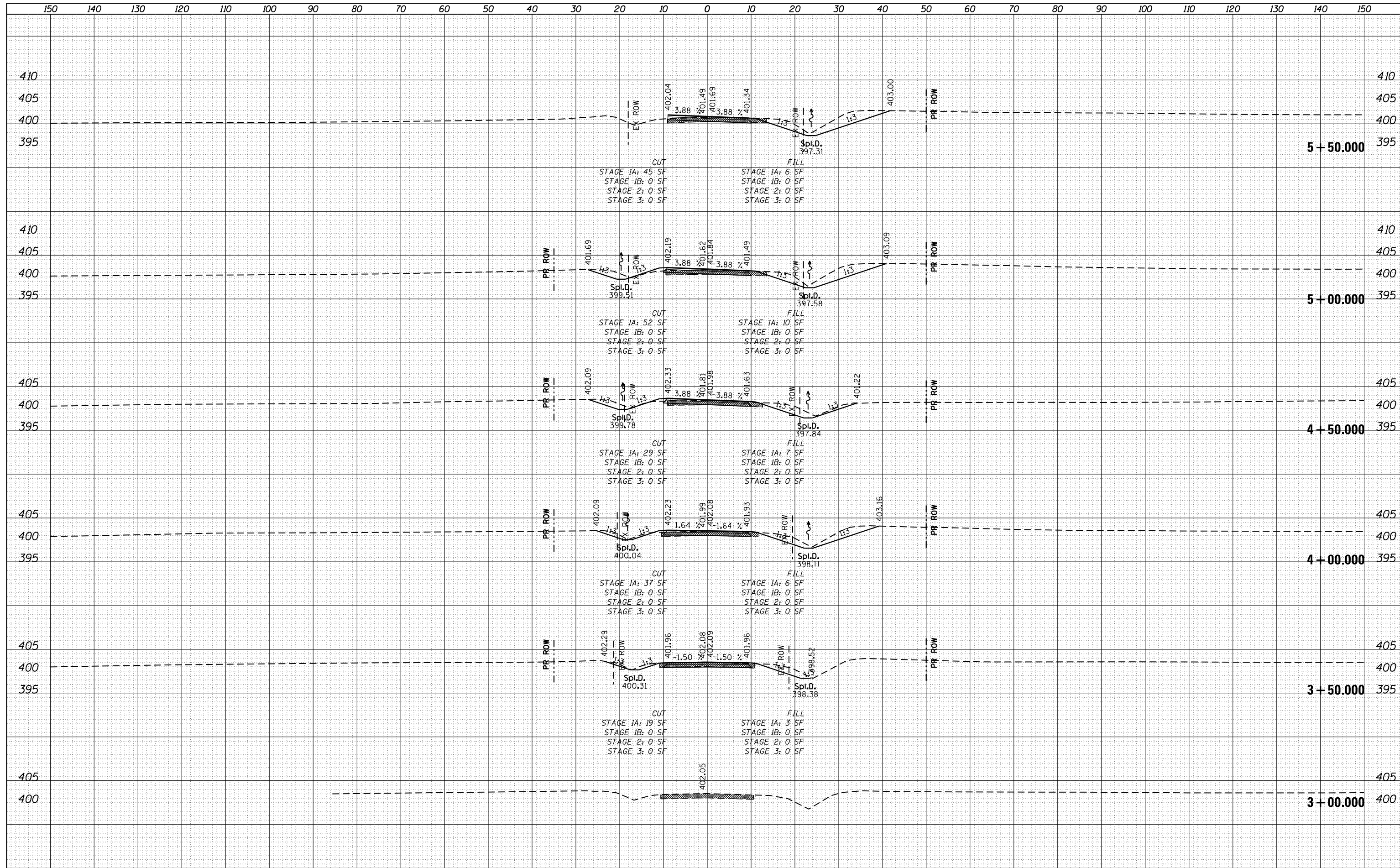
DATE	BY	SURVEYED	PLOTTED
		NOTE BOOK	TEMPLATE
		AREAS CHECKED	AREAS CHECKED
		NO.	



FILE NAME =	USER NAME = bemory	DESIGNED -	REVISED -	<b>STATE OF ILLINOIS</b> <b>DEPARTMENT OF TRANSPORTATION</b>	<b>CROSS SECTIONS GANDERTOWN RD.</b>			F.A.P. RTE.	SECTION	COUNTY	TOTAL SHEETS	SHEET NO.
P:\Projects\2011 Projects\11297 - IDOT US45 Ph2	CV\CADD Sheets\0978077-sht-xsc.dgn	DRAWN -	REVISED -					332	(29,30)R-1	SALINE	745	704
Default	PLOT SCALE = 20.0000' / in.	CHECKED -	REVISED -		SCALE: 1" = 10' SHEET OF SHEETS STA. 27+00.000 TO STA. 27+50.000			CONTRACT NO. 78077				
	PLOT DATE: 4/30/2014	DATE -	REVISED -		ILLINOIS FED. AID PROJECT							

DATE	
BY	
FINISHED SURVEY	
PLOTTED	
TEMPLATE	
NOTE BOOK	
AREAS CHECKED	
NO.	

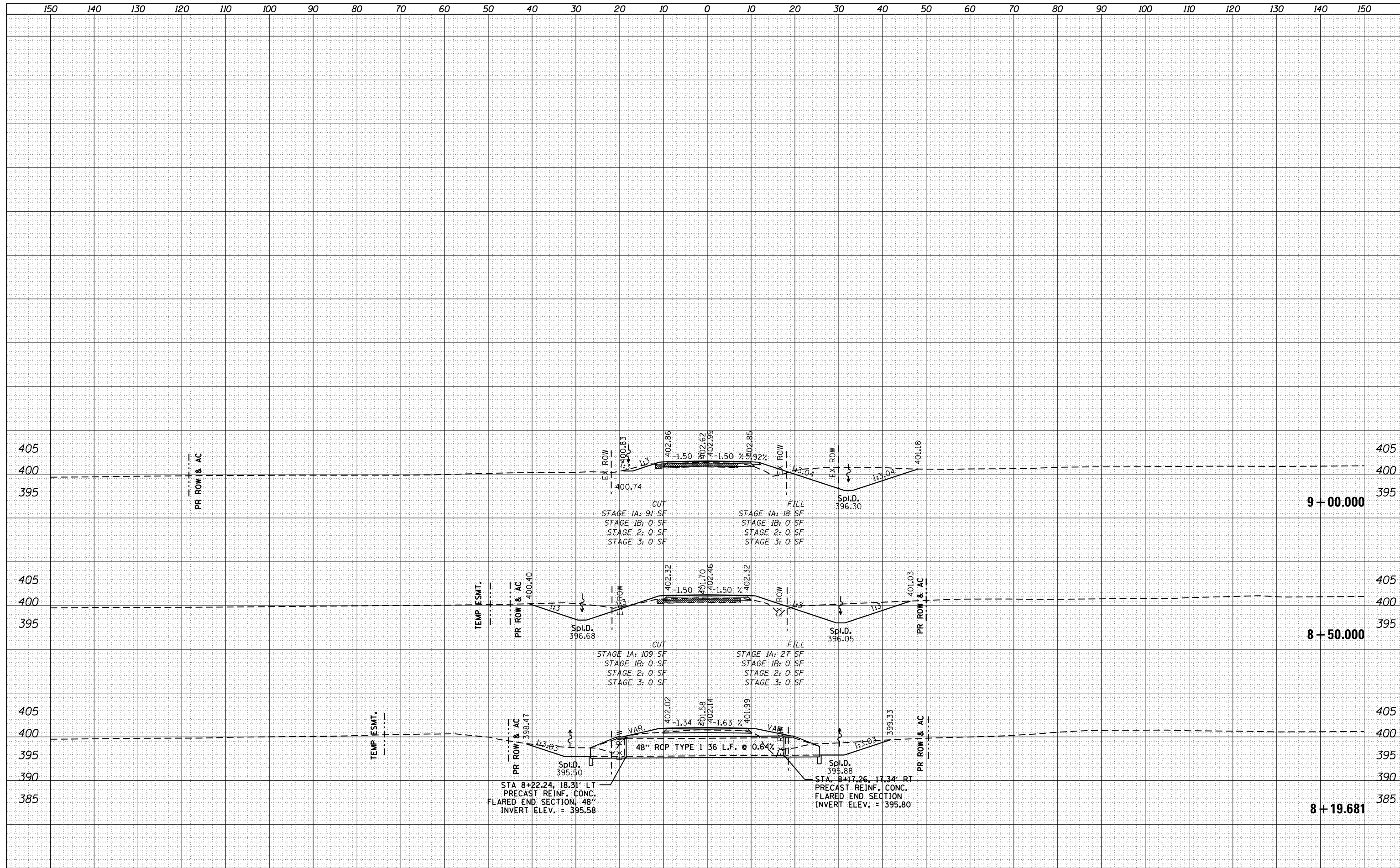
DATE	
BY	
ORIGINAL SURVEY	
PLOTTED	
TEMPLATE	
NOTE BOOK	
AREAS CHECKED	
NO.	





DATE	
BY	
FINAL SURVEY	SURVEYED
NOTE BOOK	PLOTTED
NO.	TEMPLATE
	AREAS CHECKED

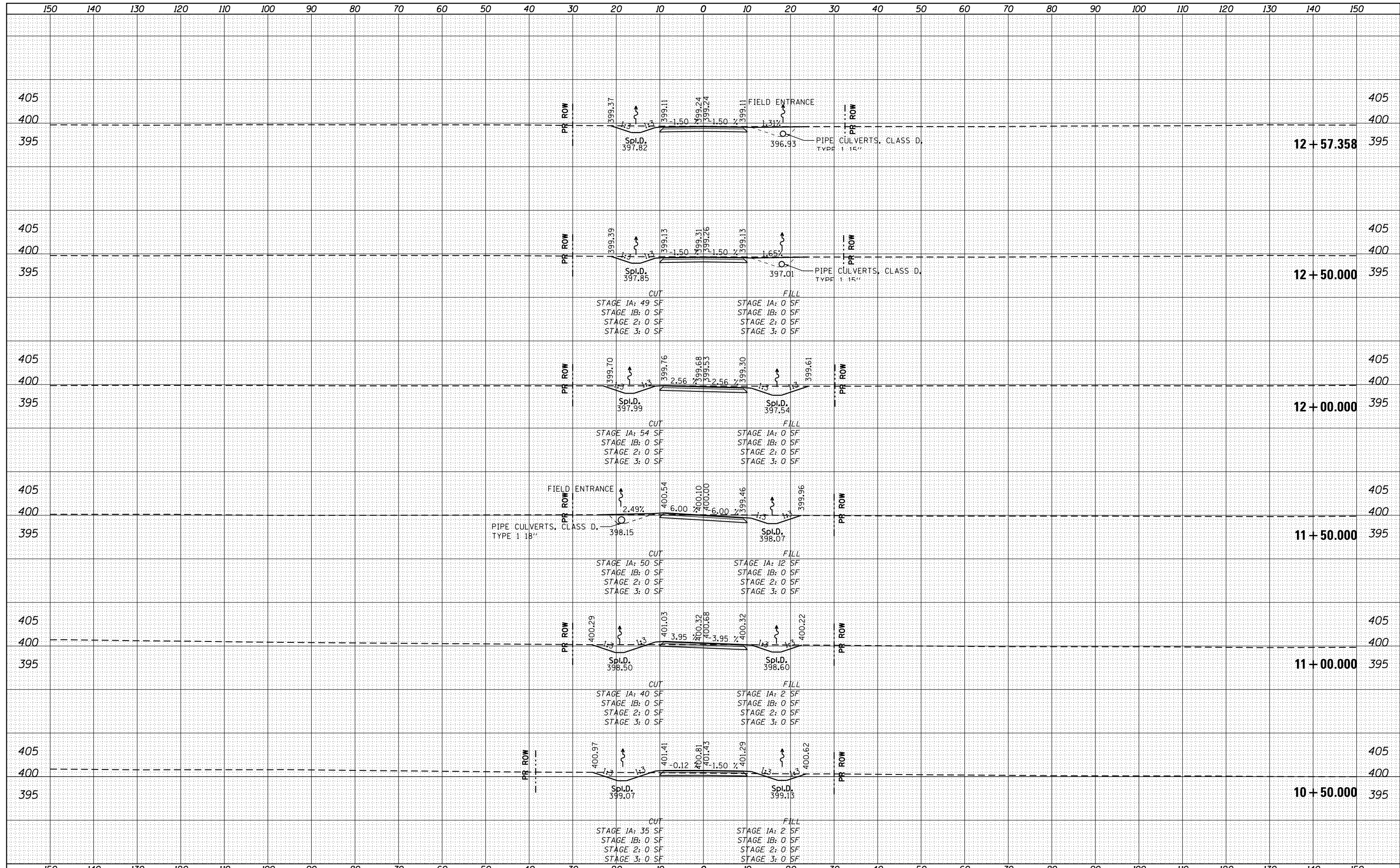
DATE	
BY	
ORIGINAL SURVEY	SURVEYED
NOTE BOOK	PLOTTED
NO.	TEMPLATE
	AREAS CHECKED



FILE NAME =	USER NAME = bemory	DESIGNED -	REVISED -	<b>STATE OF ILLINOIS DEPARTMENT OF TRANSPORTATION</b>	<b>CROSS SECTIONS BOURLAND RD.</b>			F.A.P. RTE.	SECTION	COUNTY	TOTAL SHEETS	SHEET NO.	
P:\Projects\2011 Projects\11297 - IDOT US45 Ph2\CV\CADD Sheets\0978077-sht-xsc.dgn		DRAWN -	REVISED -		332	(29,30)R-1	SALINE	745	707				
PLOT SCALE = 20.0000' / in.		CHECKED -	REVISED -		SCALE: 1" = 10'			SHEET OF SHEETS		STA. 8+19.681	TO STA. 9+00.000	CONTRACT NO. 78077	
PLOT DATE = 4/30/2014		DATE -	REVISED -		ILLINOIS FED. AID PROJECT								

DATE	
BY	
FINISHED SURVEY	
PLOTTED TEMPLATE	
NOTE BOOK	
AREAS CHECKED	
NO.	

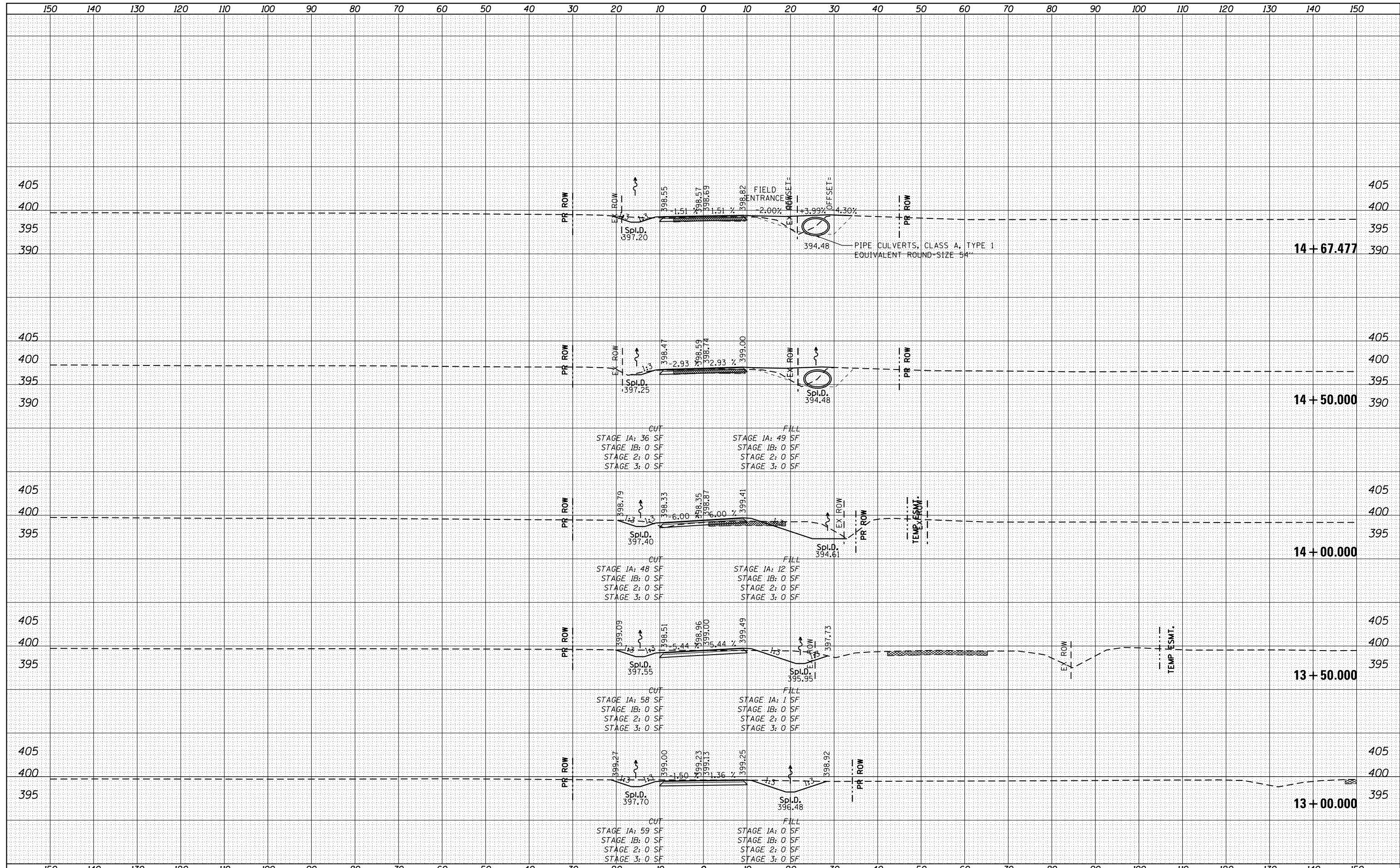
DATE	
BY	
ORIGINAL SURVEY	
PLOTTED TEMPLATE	
NOTE BOOK	
AREAS CHECKED	
NO.	





DATE	
BY	
SURVEYED	
PLOTTED	
TEMPLATE	
AREAS	
CHECKED	
NO.	

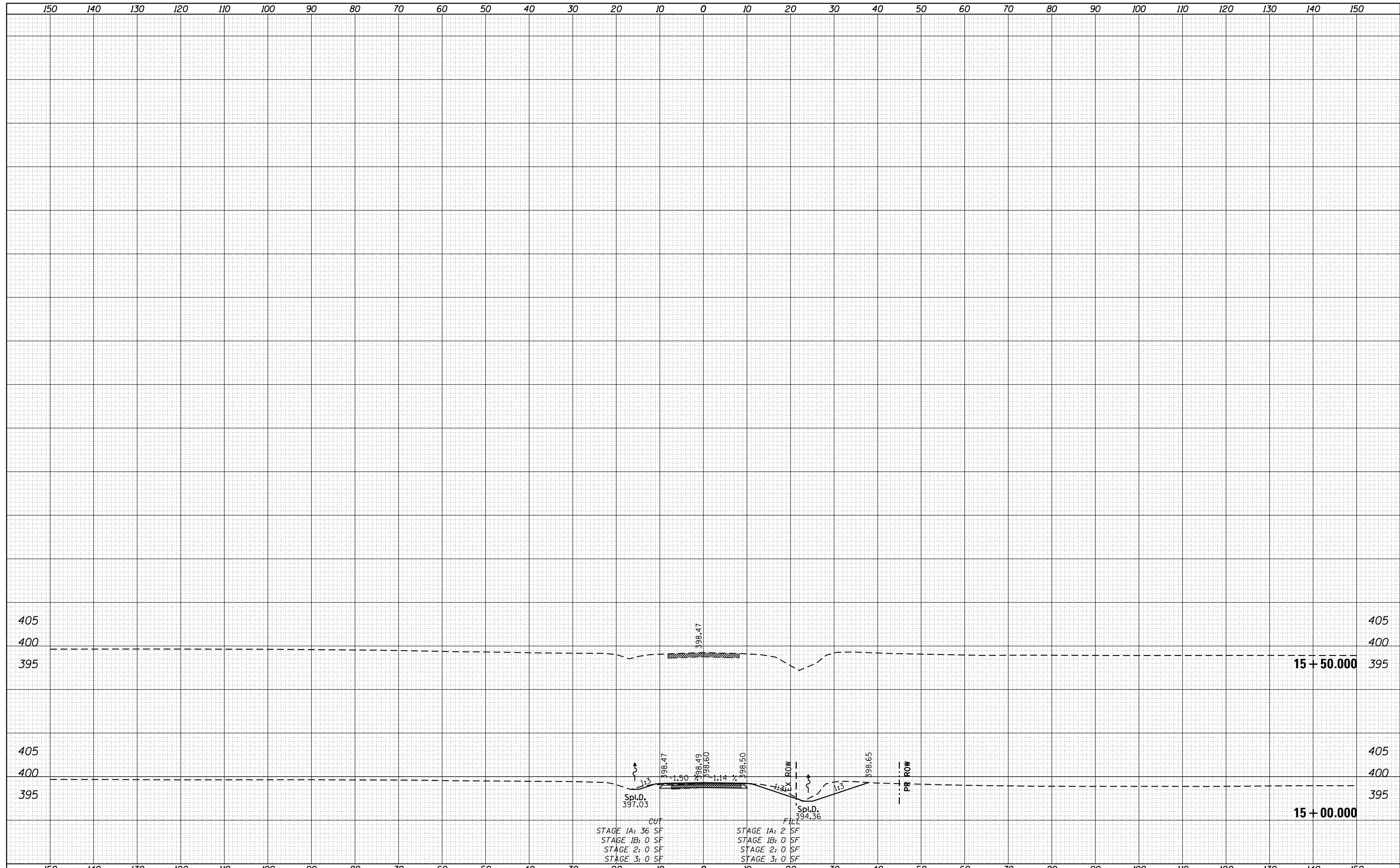
DATE	
BY	
SURVEYED	
PLOTTED	
TEMPLATE	
AREAS	
CHECKED	
NO.	



FILE NAME =	USER NAME = bemory	DESIGNED -	REVISED -	<b>STATE OF ILLINOIS</b> <b>DEPARTMENT OF TRANSPORTATION</b>	<b>CROSS SECTIONS SHILOH RD.</b>		F.A.P. RTE.	SECTION	COUNTY	TOTAL SHEETS	SHEET NO.	
P:\Projects\2011 Projects\11297 - IDOT US45 Ph2\CV\CADD Sheets\1978077-sht-xsc.dgn		DRAWN -	REVISED -		332	(29,30)R-1	SALINE	745	709	CONTRACT NO. 78077		
PLOT SCALE = 20.0000' / in.		CHECKED -	REVISED -		SCALE: 1" = 10'	SHEET	OF	SHEETS	STA. 13+00.000	TO STA. 14+67.477	ILLINOIS FED. AID PROJECT	
Default		DATE -	REVISED -									

DATE	
BY	
SURVEYED	
PLOTTED	
TEMPLATE	
AREAS	
CHECKED	
FINAL SURVEY	
NOTE BOOK	
NO.	

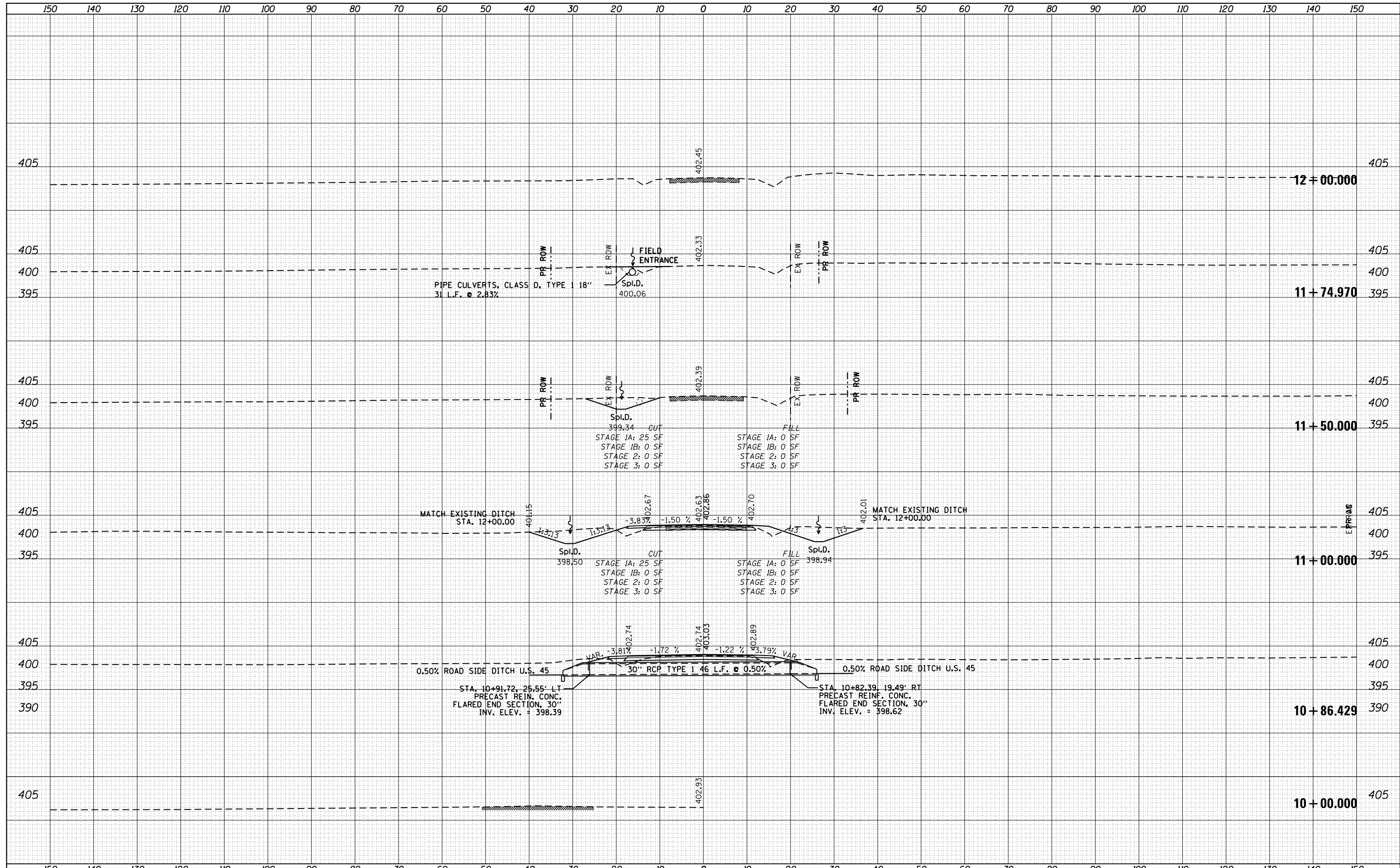
DATE	
BY	
SURVEYED	
PLOTTED	
TEMPLATE	
AREAS	
CHECKED	
ORIGINAL SURVEY	
NOTE BOOK	
NO.	

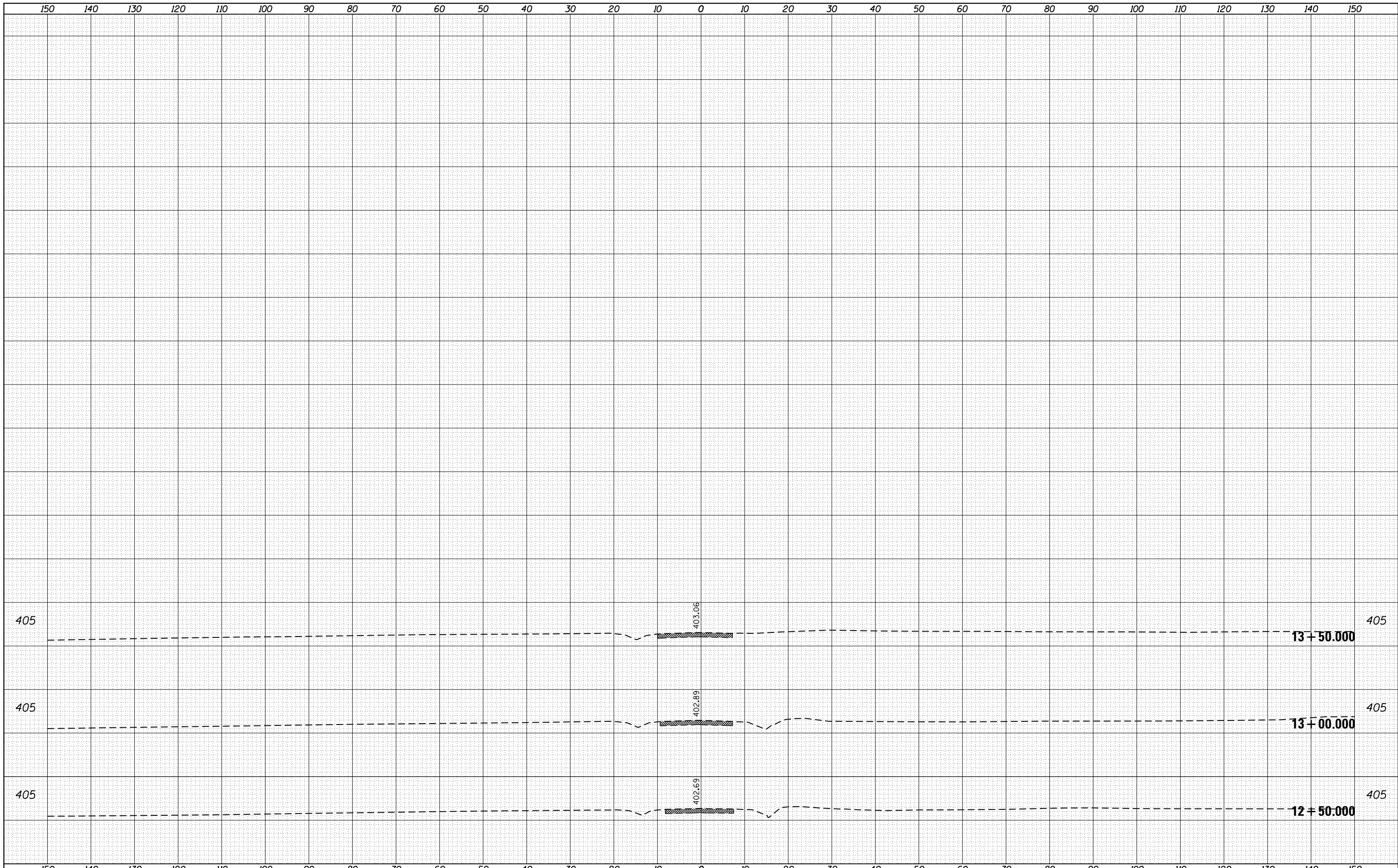


FILE NAME =	USER NAME = bemory	DESIGNED -	REVISED -	<b>STATE OF ILLINOIS</b> <b>DEPARTMENT OF TRANSPORTATION</b>	<b>CROSS SECTIONS SHILOH RD.</b>	F.A.P. RTE.	SECTION	COUNTY	TOTAL SHEETS	SHEET NO.
P:\Projects\2011 Projects\11297 - IDOT US45 Ph2	CV\CADD Sheets\0978077-sht-xsc.dgn	DRAWN -	REVISED -			332	(29,30)R-1	SALINE	745	710
Default	PLOT SCALE = 20.0000' / in.	CHECKED -	REVISED -			CONTRACT NO. 78077				
	PLOT DATE = 4/30/2014	DATE -	REVISED -			ILLINOIS FED. AID PROJECT				

DATE	
BY	
SURVEYED	
PLOTTED	
TEMPLATE	
AREAS	
CHECKED	
NO.	

DATE	
BY	
SURVEYED	
PLOTTED	
TEMPLATE	
AREAS	
CHECKED	
NO.	





DATE	
BY	
SURVEYED	
PLOTTED	
TEMPLATE	
AREAS	
CHECKED	
FINAL SURVEY	
NOTE BOOK	
NO.	

DATE	
BY	
SURVEYED	
PLOTTED	
TEMPLATE	
AREAS	
CHECKED	
ORIGINAL SURVEY	
NOTE BOOK	
NO.	

FILE NAME =  
 P:\Projects\2011 Projects\11297 - IDOT US45 Ph2

USER NAME = bemery  
 CV\CADD Sheets\0978077-sht-xsc.dgn  
 PLOT SCALE = 20.0000' / in.  
 PLOT DATE = 4/30/2014

DESIGNED -  
 DRAWN -  
 CHECKED -  
 DATE -

REVISED -  
 REVISED -  
 REVISED -  
 REVISED -

**STATE OF ILLINOIS  
 DEPARTMENT OF TRANSPORTATION**

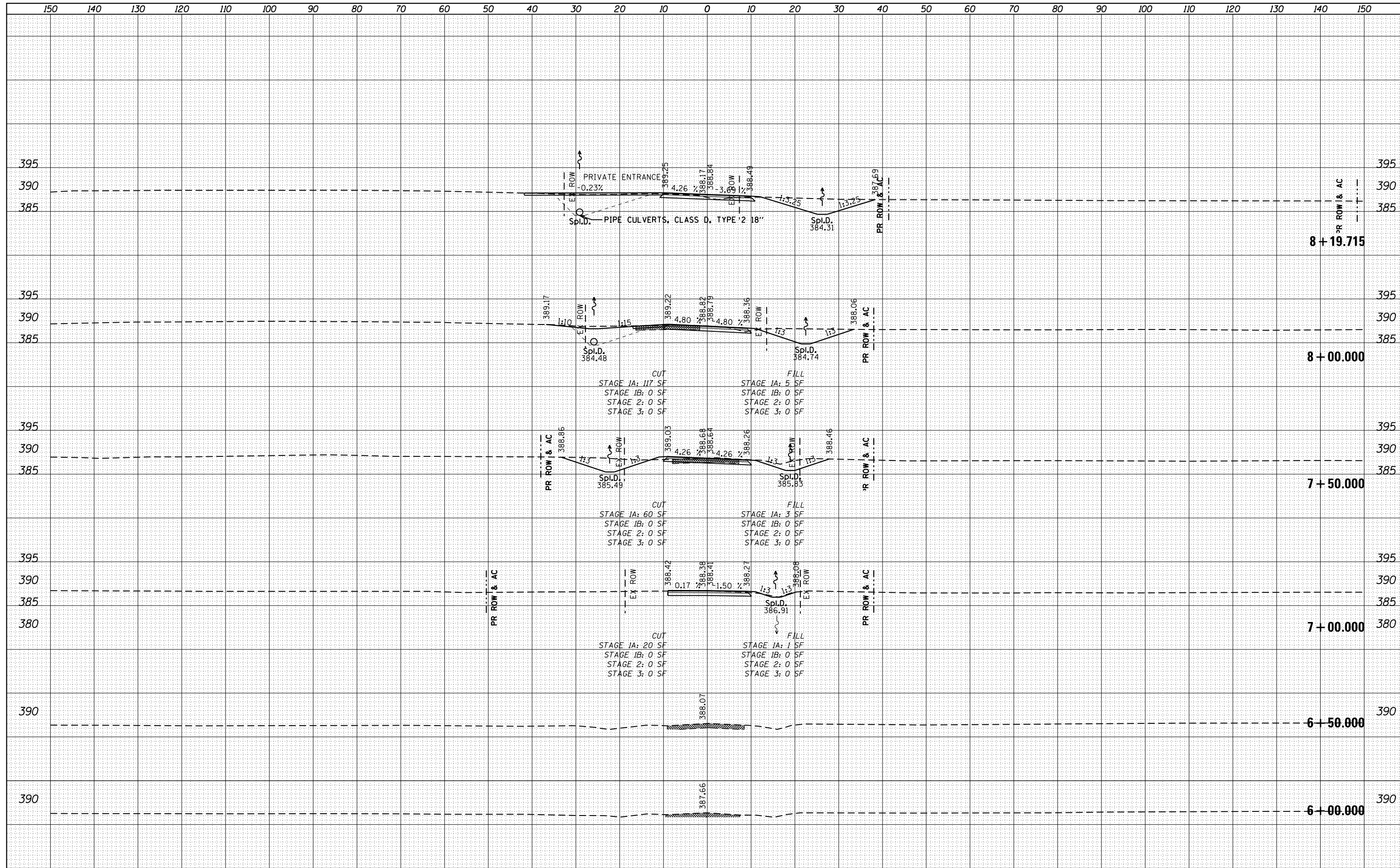
**CROSS SECTIONS N. COOK RD.**

SCALE: 1" = 10' SHEET OF SHEETS STA. 12+50,000 TO STA. 13+50,000

F.A.P. RTE.	SECTION	COUNTY	TOTAL SHEETS	SHEET NO.
332	(29,30)R-1	SALINE	745	712
CONTRACT NO. 78077			ILLINOIS FED. AID PROJECT	

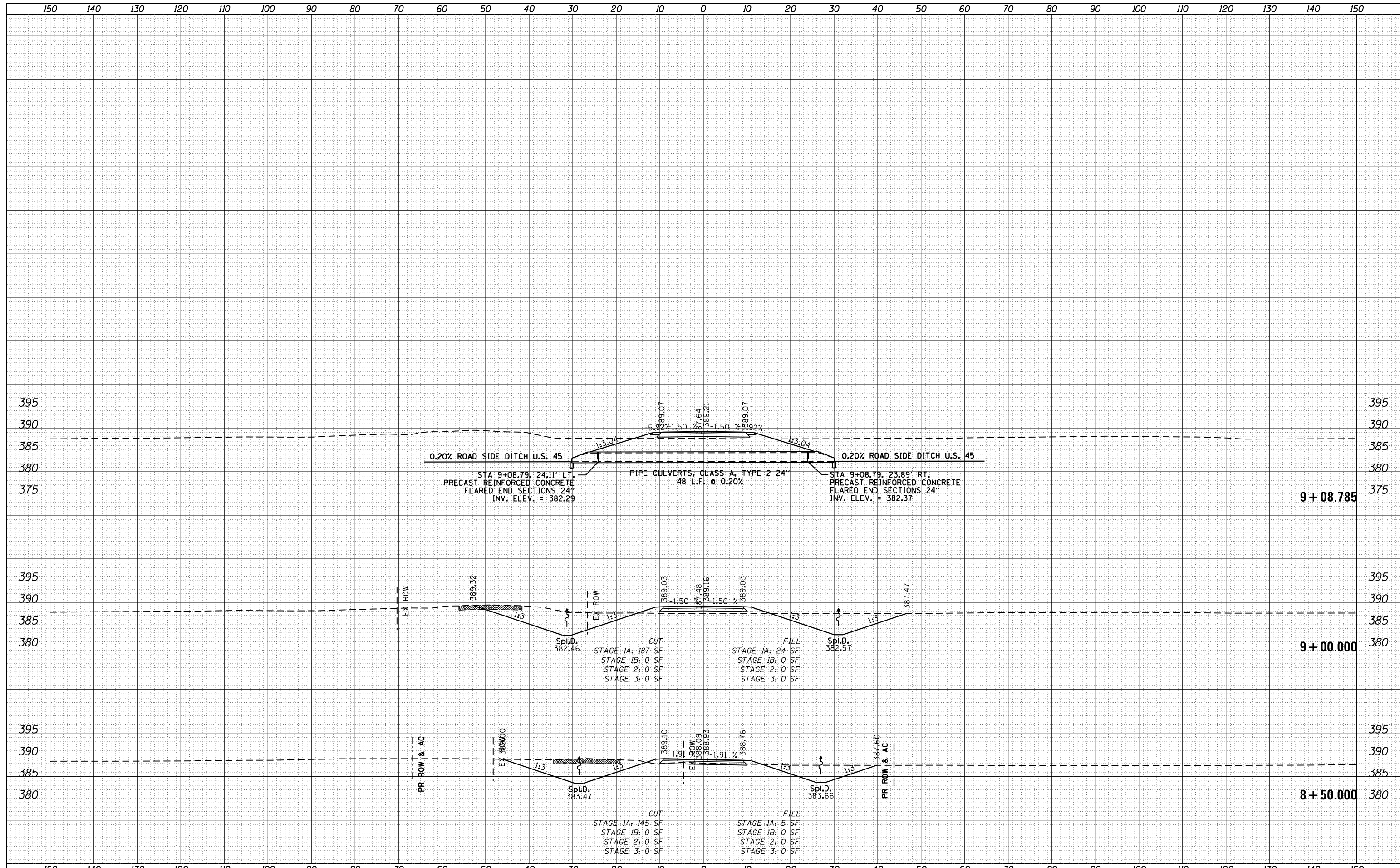
DATE	
BY	
FINISHED SURVEY	
PLOTTED	
TEMPLATE	
NOTE BOOK	
AREAS CHECKED	
NO.	

DATE	
BY	
ORIGINAL SURVEY	
PLOTTED	
TEMPLATE	
NOTE BOOK	
AREAS CHECKED	
NO.	



DATE	
BY	
FINISHED SURVEY	
NOTE BOOK	
NO.	
PLOTTED TEMPLATE	
AREAS CHECKED	

DATE	
BY	
ORIGINAL SURVEY	
NOTE BOOK	
NO.	
PLOTTED TEMPLATE	
AREAS CHECKED	

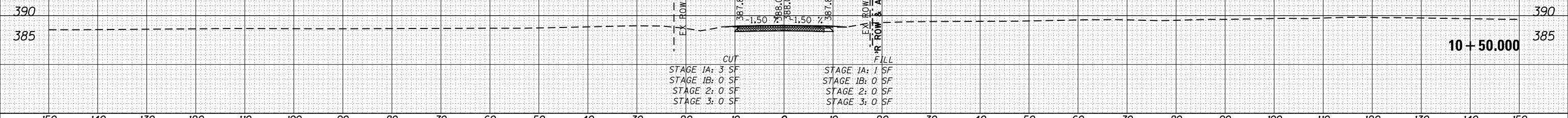


FILE NAME =	USER NAME = bemery	DESIGNED -	REVISED -	<b>STATE OF ILLINOIS</b> <b>DEPARTMENT OF TRANSPORTATION</b>	<b>CROSS SECTIONS CARTER FARM RD.</b>	F.A.P. RTE.	SECTION	COUNTY	TOTAL SHEETS	SHEET NO.
P:\Projects\2011 Projects\11297 - IDOT US45 Ph2\CV\CADD Sheets\0978077-sht-xsc.dgn	DRAWN -	REVISED -	332			(29,30)R-1	SALINE	745	714	
PLOT SCALE = 20.0000' / in.	CHECKED -	REVISED -	CONTRACT NO. 78077							
Default	DATE -	REVISED -	SCALE: 1" = 10'			SHEET OF SHEETS	STA. 8+50,000 TO STA. 9+08,785	ILLINOIS FED. AID PROJECT		

150 140 130 120 110 100 90 80 70 60 50 40 30 20 10 0 10 20 30 40 50 60 70 80 90 100 110 120 130 140 150

DATE	
BY	
FINAL SURVEY	SURVEYED
NOTE BOOK	PLOTTED
NO.	TEMPLATE
	AREAS CHECKED

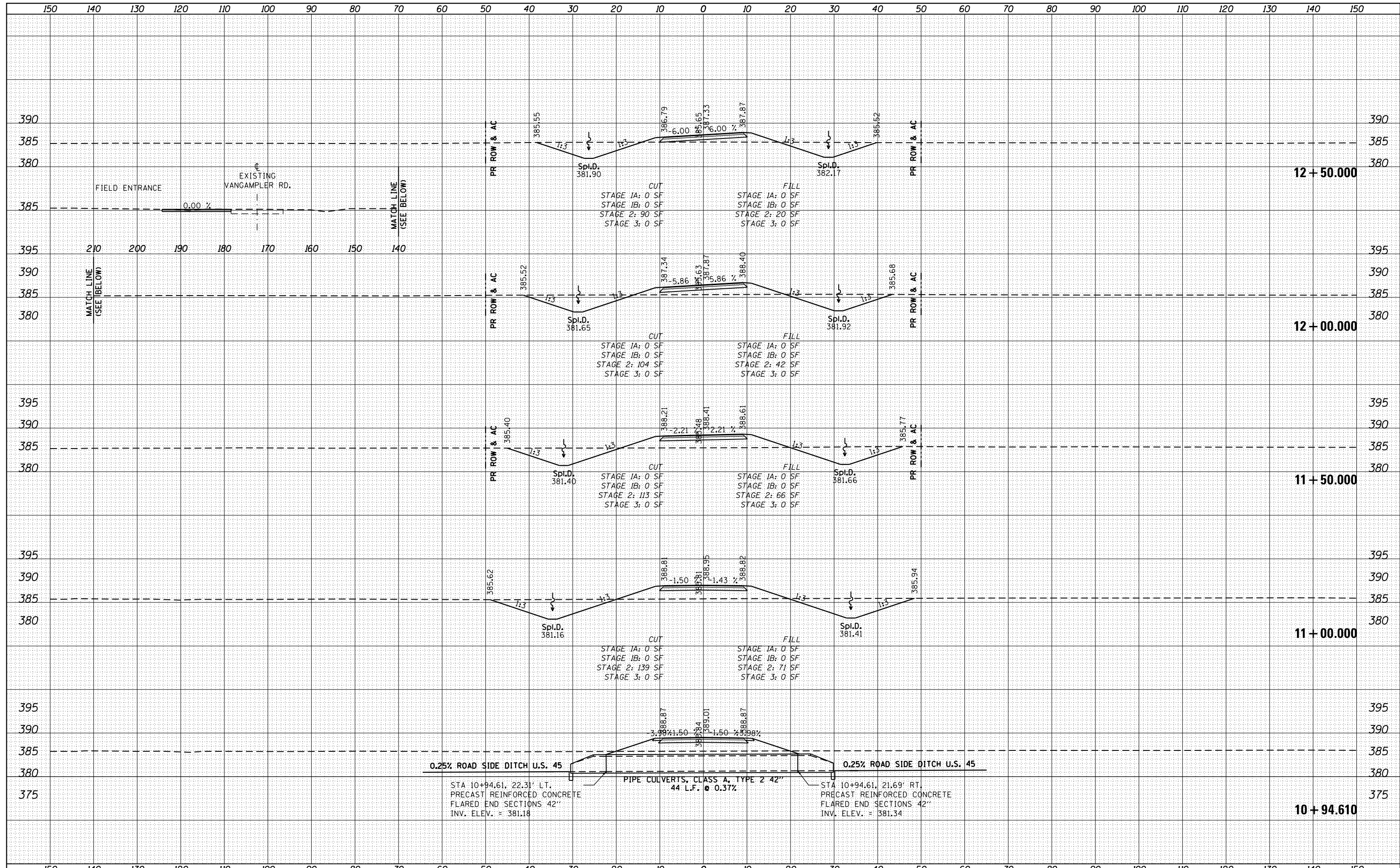
DATE	
BY	
ORIGINAL SURVEY	SURVEYED
NOTE BOOK	PLOTTED
NO.	TEMPLATE
	AREAS CHECKED



FILE NAME =	USER NAME = bemory	DESIGNED -	REVISED -	<p align="center"><b>STATE OF ILLINOIS</b> <b>DEPARTMENT OF TRANSPORTATION</b></p> <p align="center"><b>CROSS SECTIONS BAIRD RD.</b></p> <p>SCALE: 1" = 10'    SHEET    OF    SHEETS    STA. 10+50.000    TO    STA. 10+50.000</p>	F.A.P. RTE.	SECTION	COUNTY	TOTAL SHEETS	SHEET NO.
P:\Projects\2011 Projects\11297 - IDOT US45 Ph2	CV\CADD Sheets\0978077-sht-xsc.dgn	DRAWN -	REVISED -		332	(29,30)R-1	SALINE	745	715
Default	PLOT SCALE = 20.0000' / in.	CHECKED -	REVISED -		CONTRACT NO. 78077				
	PLOT DATE = 4/30/2014	DATE -	REVISED -		ILLINOIS FED. AID PROJECT				

DATE	
BY	
FINISHED SURVEY	
PLOTTED	
TEMPLATE	
NOTE BOOK	
AREAS CHECKED	
NO.	

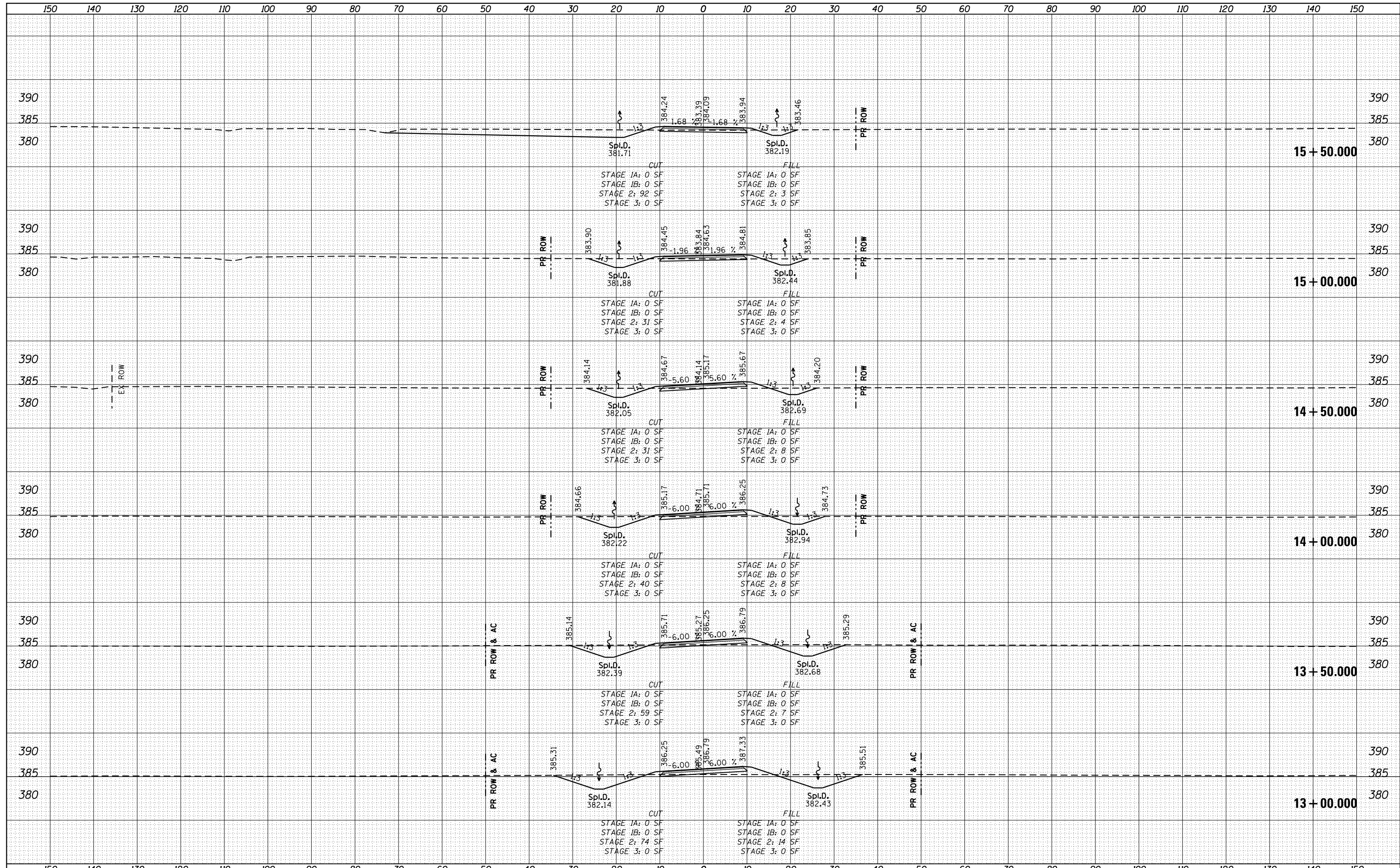
DATE	
BY	
ORIGINAL SURVEY	
PLOTTED	
TEMPLATE	
AREAS CHECKED	
NO.	





DATE	
BY	
FINISHED SURVEY	
PLOTTED	
TEMPLATE	
NOTE BOOK	
AREAS CHECKED	
NO.	

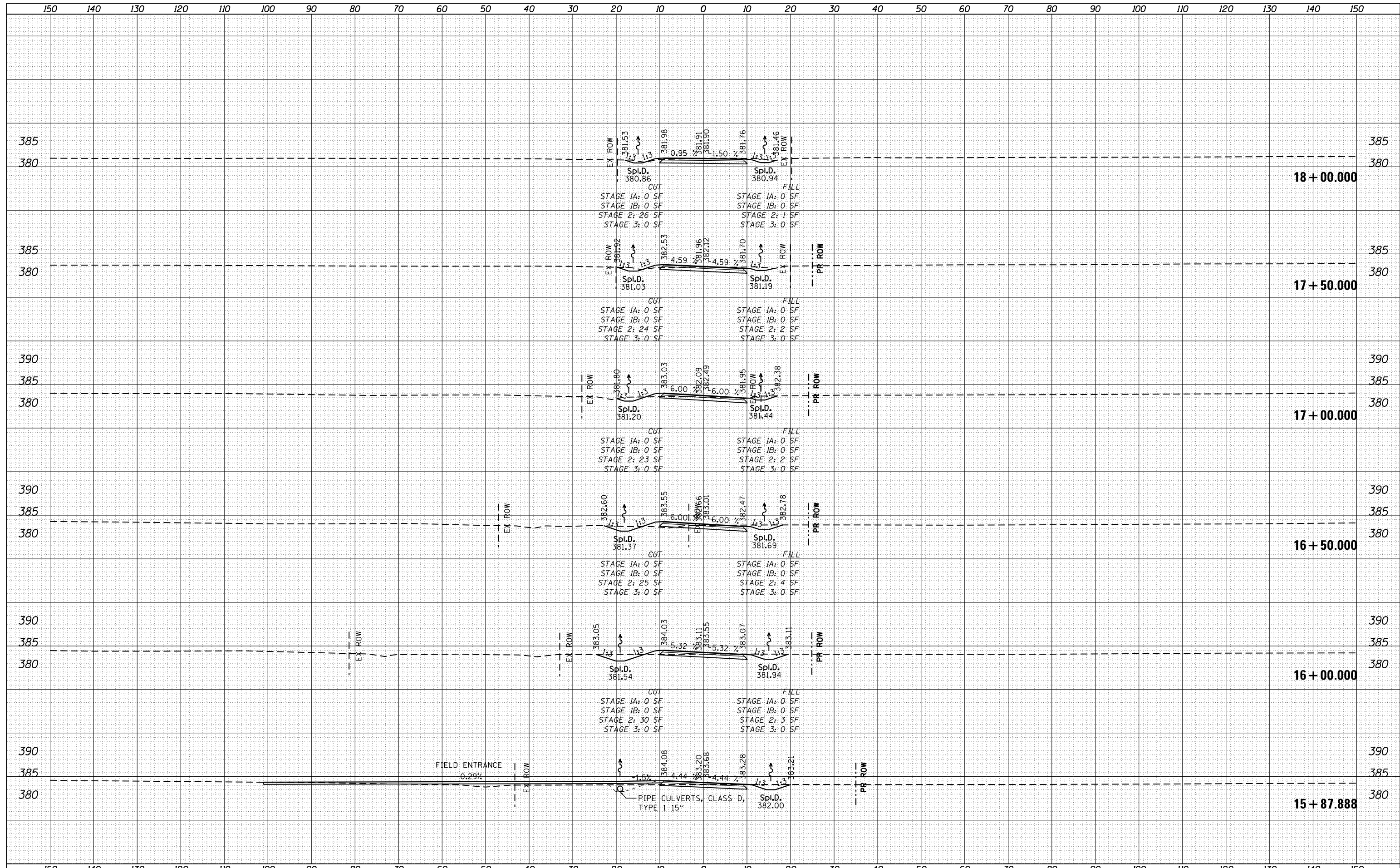
DATE	
BY	
ORIGINAL SURVEY	
PLOTTED	
TEMPLATE	
NOTE BOOK	
AREAS CHECKED	
NO.	



FILE NAME =	USER NAME = bemory	DESIGNED -	REVISED -	<b>STATE OF ILLINOIS</b> <b>DEPARTMENT OF TRANSPORTATION</b>	<b>CROSS SECTIONS VANGAMPLER RD.</b>		F.A.P. RTE. 332	SECTION (29,30)R-1	COUNTY SALINE	TOTAL SHEETS 745	SHEET NO. 717	
P:\Projects\2011 Projects\11297 - IDOT US45 Ph2\CV\CADD Sheets\1978077-sht-xsc.dgn		DRAWN -	REVISED -		SCALE: 1" = 10'	SHEET	OF	SHEETS	STA. 13+00.000	TO STA. 15+50.000	CONTRACT NO. 78077	
PLOT SCALE = 20.0000' / in.		CHECKED -	REVISED -								ILLINOIS FED. AID PROJECT	
Default		DATE -	REVISED -									

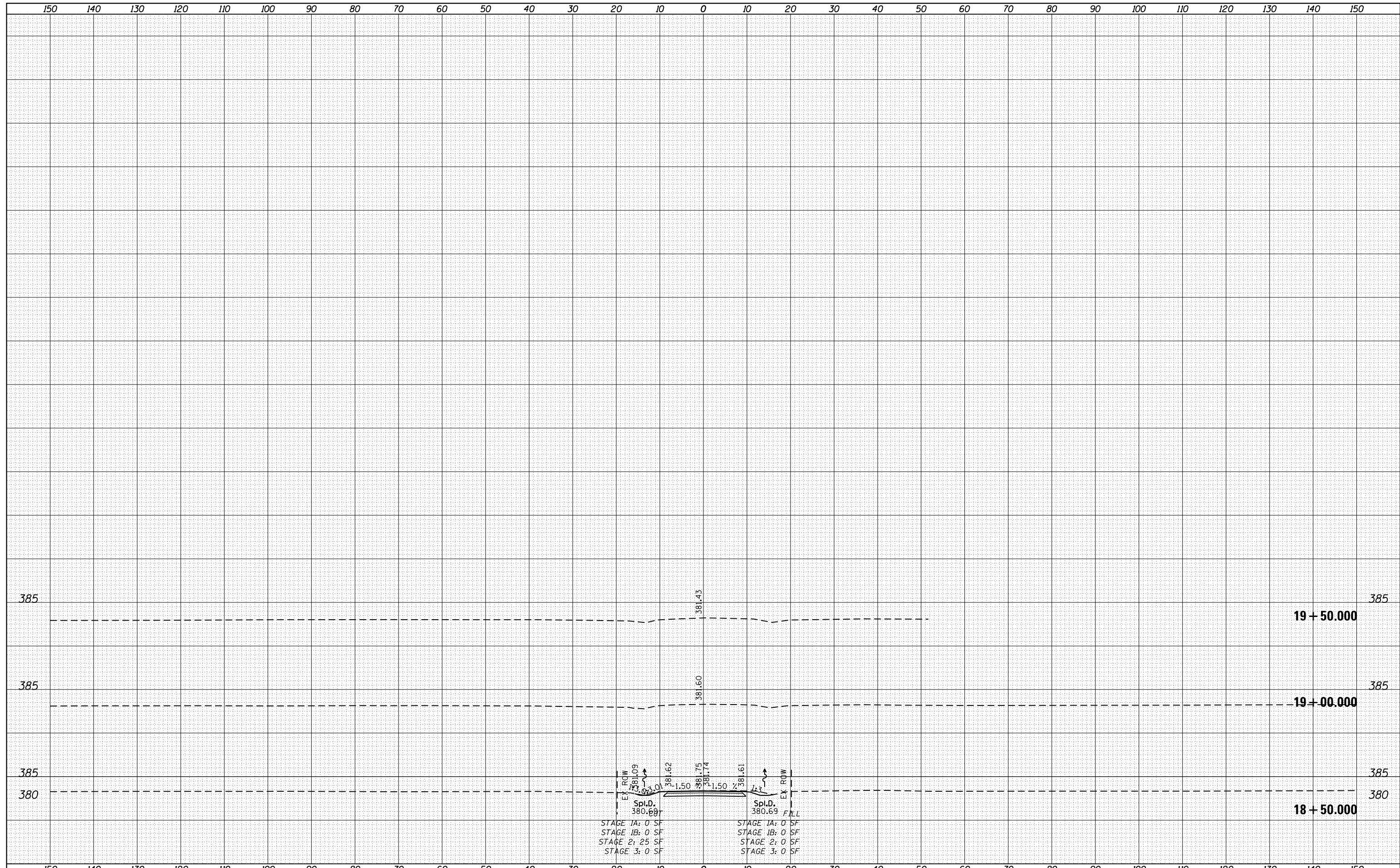
DATE	
BY	
FINISHED SURVEY	
PLOTTED TEMPLATE	
NOTE BOOK	
AREAS CHECKED	

DATE	
BY	
ORIGINAL SURVEY	
PLOTTED TEMPLATE	
NOTE BOOK	
AREAS CHECKED	



DATE	
BY	
FINAL SURVEY	SURVEYED
NOTE BOOK	PLOTTED
NO.	TEMPLATE
	AREAS
	CHECKED

DATE	
BY	
ORIGINAL SURVEY	SURVEYED
NOTE BOOK	PLOTTED
NO.	TEMPLATE
	AREAS
	CHECKED



EX ROW  
 Spl.D.  
 380.69  
 STAGE 1A: 0 SF  
 STAGE 1B: 0 SF  
 STAGE 2: 25 SF  
 STAGE 3: 0 SF  
 2%  
 381.09  
 381.62  
 381.75  
 381.74  
 381.61  
 FULL  
 Spl.D.  
 380.69  
 STAGE 1A: 0 SF  
 STAGE 1B: 0 SF  
 STAGE 2: 0 SF  
 STAGE 3: 0 SF

FILE NAME =  
 P:\Projects\2011 Projects\11297 - IDOT US45 Ph2\

USER NAME = bemory  
 CV\CADD Sheets\0978077-sht-xsc.dgn  
 PLOT SCALE = 20.0000' / in.  
 PLOT DATE = 4/30/2014

DESIGNED -  
 DRAWN -  
 CHECKED -  
 DATE -

REVISED -  
 REVISED -  
 REVISED -  
 REVISED -

**STATE OF ILLINOIS**  
**DEPARTMENT OF TRANSPORTATION**

**CROSS SECTIONS VANGAMPLER RD.**

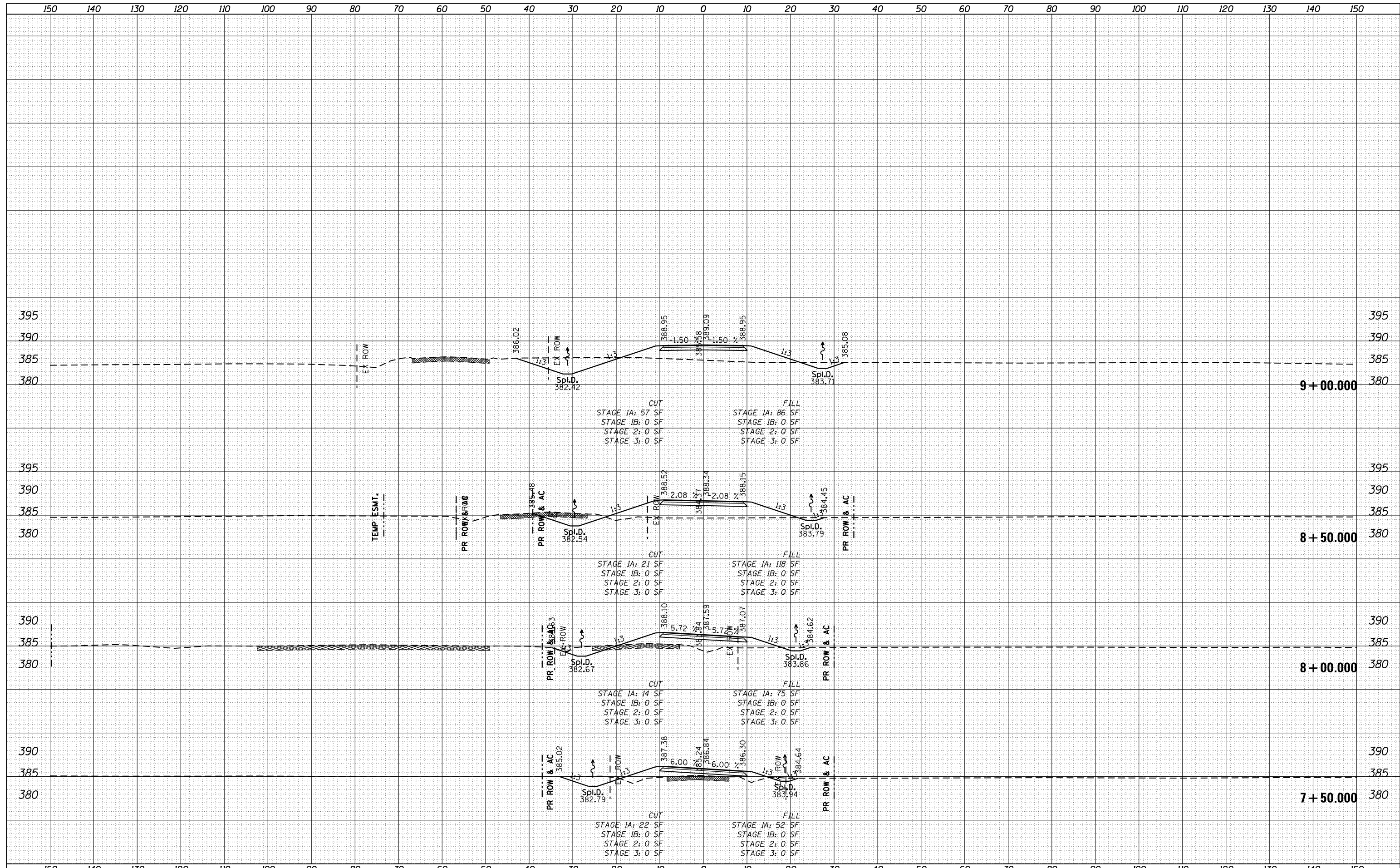
SCALE: 1" = 10' SHEET OF SHEETS STA. 18+50.000 TO STA. 19+50.000

F.A.P. RTE.	SECTION	COUNTY	TOTAL SHEETS	SHEET NO.
332	(29,30)R-1	SALINE	745	719
CONTRACT NO. 78077			ILLINOIS FED. AID PROJECT	



DATE	
BY	
FINISHED SURVEY	
PLOTTED	
TEMPLATE	
NOTE BOOK	
AREAS CHECKED	
NO.	

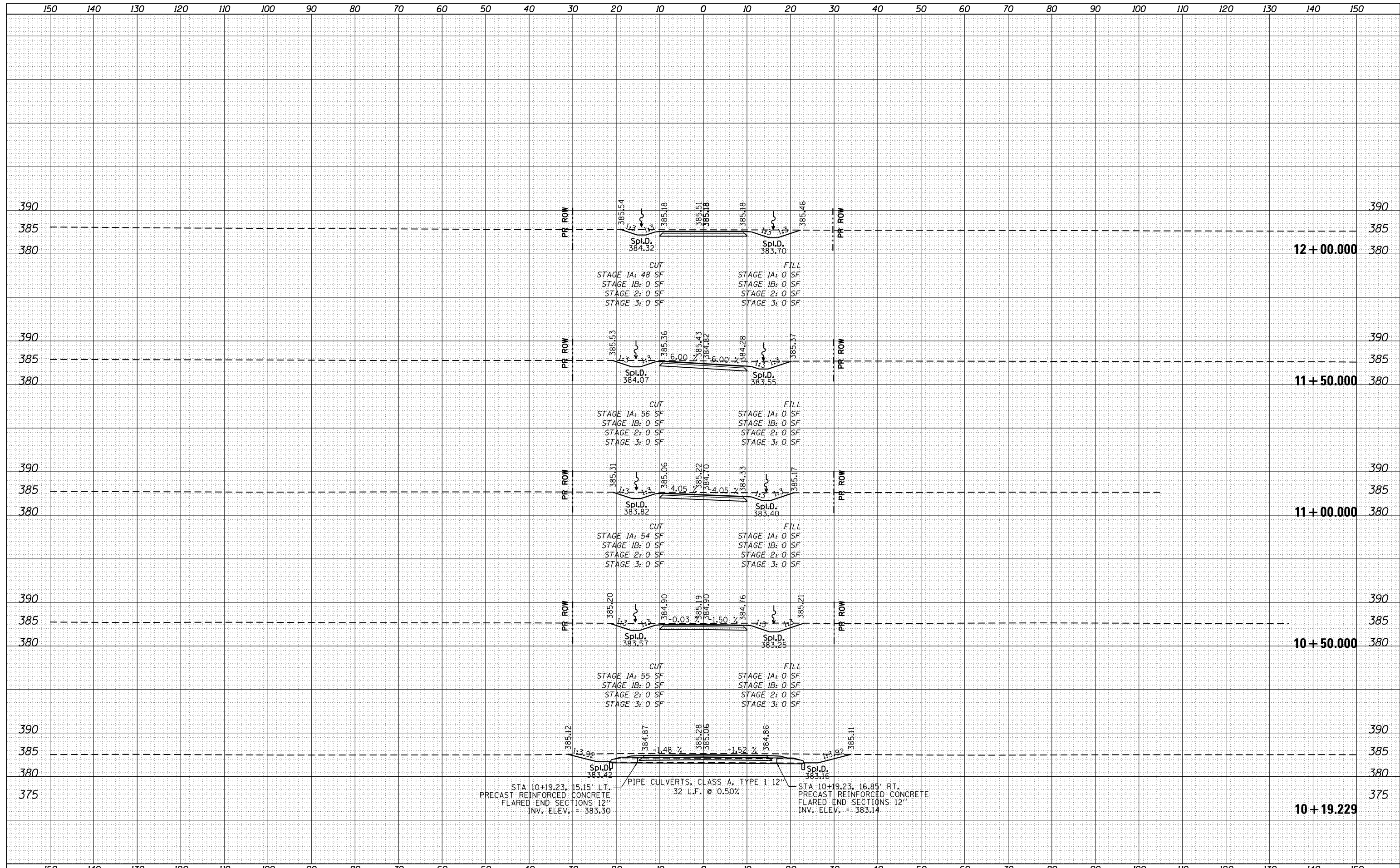
DATE	
BY	
ORIGINAL SURVEY	
PLOTTED	
TEMPLATE	
NOTE BOOK	
AREAS CHECKED	
NO.	



FILE NAME =	USER NAME = bemery	DESIGNED -	REVISED -	<b>STATE OF ILLINOIS DEPARTMENT OF TRANSPORTATION</b>	<b>CROSS SECTIONS UNTHANK RD.</b>			F.A.P. RTE.	SECTION	COUNTY	TOTAL SHEETS	SHEET NO.
P:\Projects\2011 Projects\11297 - IDOT US45 Ph2\CV\CADD Sheets\0978077-sht-xsc.dgn		DRAWN -	REVISED -		332	(29,30)R-1	SALINE	745	721			
PLOT SCALE = 20.0000' / in.		CHECKED -	REVISED -		CONTRACT NO. 78077			ILLINOIS FED. AID PROJECT				
Default		DATE -	REVISED -		SCALE: 1" = 10'	SHEET	OF	SHEETS	STA. 7+50,000	TO STA. 9+00,000		

DATE	
BY	
ORIGINAL SURVEY	
SURVEYED	
PLOTTED	
TEMPLATE	
AREAS	
AREAS CHECKED	
NO.	

DATE	
BY	
ORIGINAL SURVEY	
SURVEYED	
PLOTTED	
TEMPLATE	
AREAS	
AREAS CHECKED	
NO.	



STA 10+19.23, 15.15' LT. PRECAST REINFORCED CONCRETE FLARED END SECTIONS 12" INV. ELEV. = 383.30

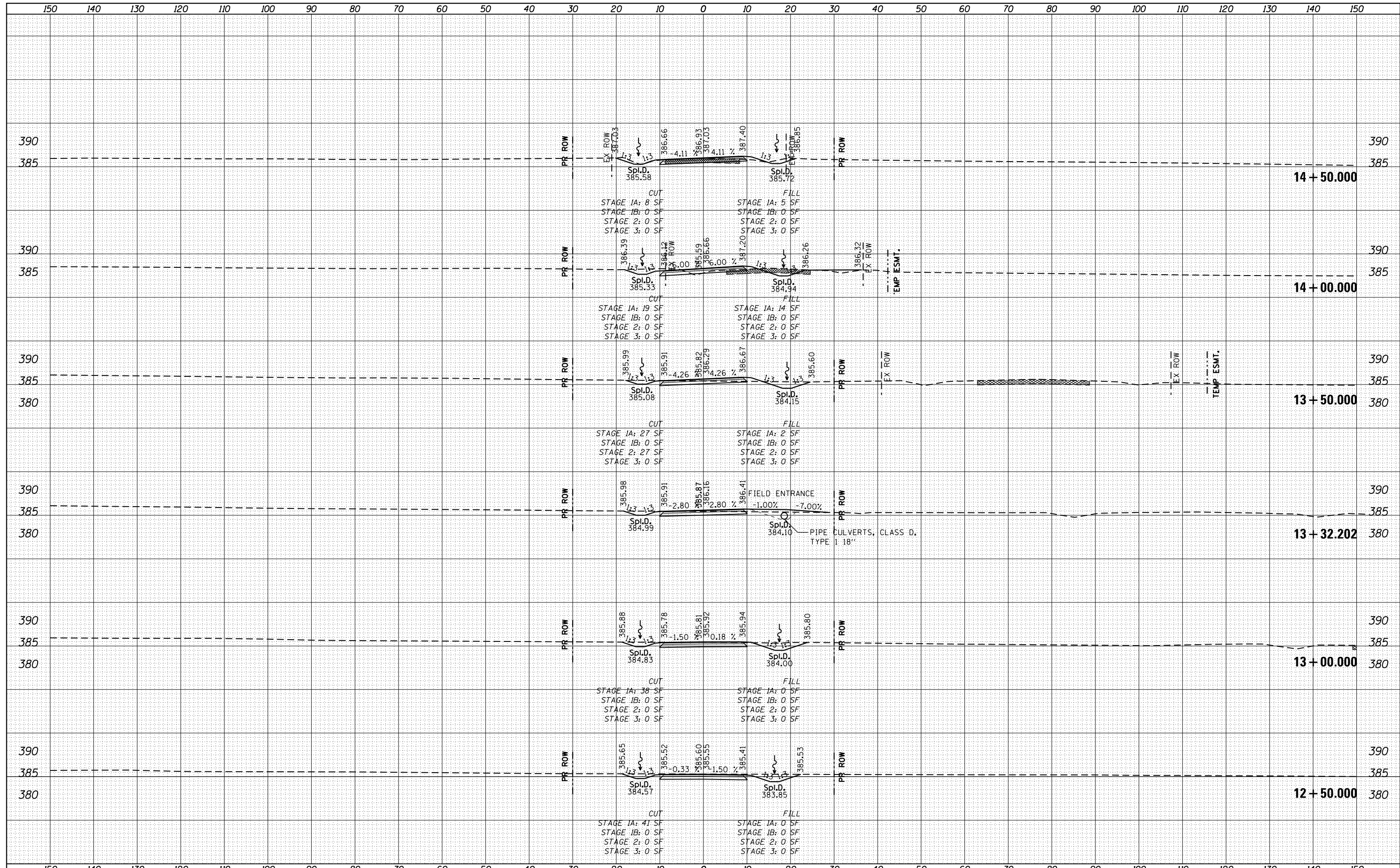
PIPE CULVERTS, CLASS A, TYPE 1 12" 32 L.F. @ 0.50%

STA 10+19.23, 16.85' RT. PRECAST REINFORCED CONCRETE FLARED END SECTIONS 12" INV. ELEV. = 383.14

FILE NAME =	USER NAME = bemory	DESIGNED -	REVISED -	<b>STATE OF ILLINOIS</b> <b>DEPARTMENT OF TRANSPORTATION</b>	<b>CROSS SECTIONS ABELL RD.</b> SCALE: 1" = 10' SHEET OF SHEETS STA. 10+19.229 TO STA. 12+00.000			F.A.P. RTE.	SECTION	COUNTY	TOTAL SHEETS	SHEET NO.
P:\Projects\2011 Projects\11297 - IDOT US45 Ph2\CV\CADD Sheets\0978077-sht-xsc.dgn		DRAWN -	REVISED -					332	(29,30)R-1	SALINE	745	722
PLOT SCALE = 20.0000' / in.		CHECKED -	REVISED -					CONTRACT NO. 78077				
PLOT DATE = 4/30/2014		DATE -	REVISED -					ILLINOIS FED. AID PROJECT				

DATE	
BY	
FINAL SURVEY	
SURVEYED	
PLOTTED	
TEMPLATE	
NOTE BOOK	
AREAS CHECKED	
NO.	

DATE	
BY	
ORIGINAL SURVEY	
SURVEYED	
PLOTTED	
TEMPLATE	
NOTE BOOK	
AREAS CHECKED	
NO.	

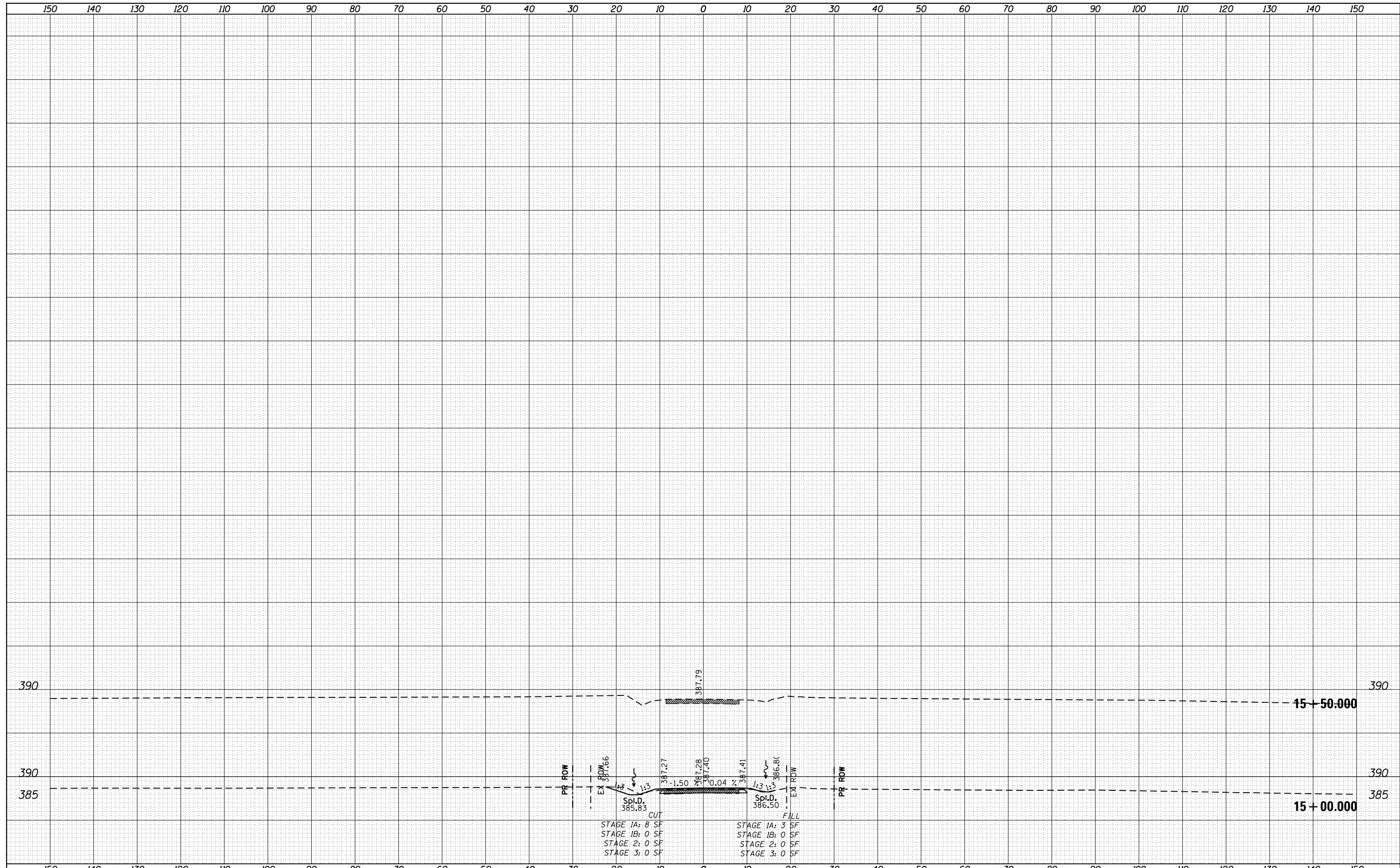


FILE NAME =	USER NAME = bemory	DESIGNED -	REVISED -	<b>STATE OF ILLINOIS DEPARTMENT OF TRANSPORTATION</b>	<b>CROSS SECTIONS ABELL RD.</b>			F.A.P. RTE.	SECTION	COUNTY	TOTAL SHEETS	SHEET NO.
P:\Projects\2011 Projects\11297 - IDOT US45 Ph2\CV\CADD Sheets\0978077-sht-xsc.dgn		DRAWN -	REVISED -		332	(29,30)R-1	SALINE	745	723			
PLOT SCALE = 20.0000' / in.		CHECKED -	REVISED -		SCALE: 1" = 10'			SHEET OF SHEETS		STA. 12+50.000 TO STA. 14+50.000		
PLOT DATE = 4/30/2014		DATE -	REVISED -		CONTRACT NO. 78077							

ILLINOIS FED. AID PROJECT

DATE	
BY	
FINAL SURVEY	SURVEYED
NOTE BOOK	PLOTTED
NO.	AREAS CHECKED

DATE	
BY	
ORIGINAL SURVEY	SURVEYED
NOTE BOOK	PLOTTED
NO.	AREAS CHECKED

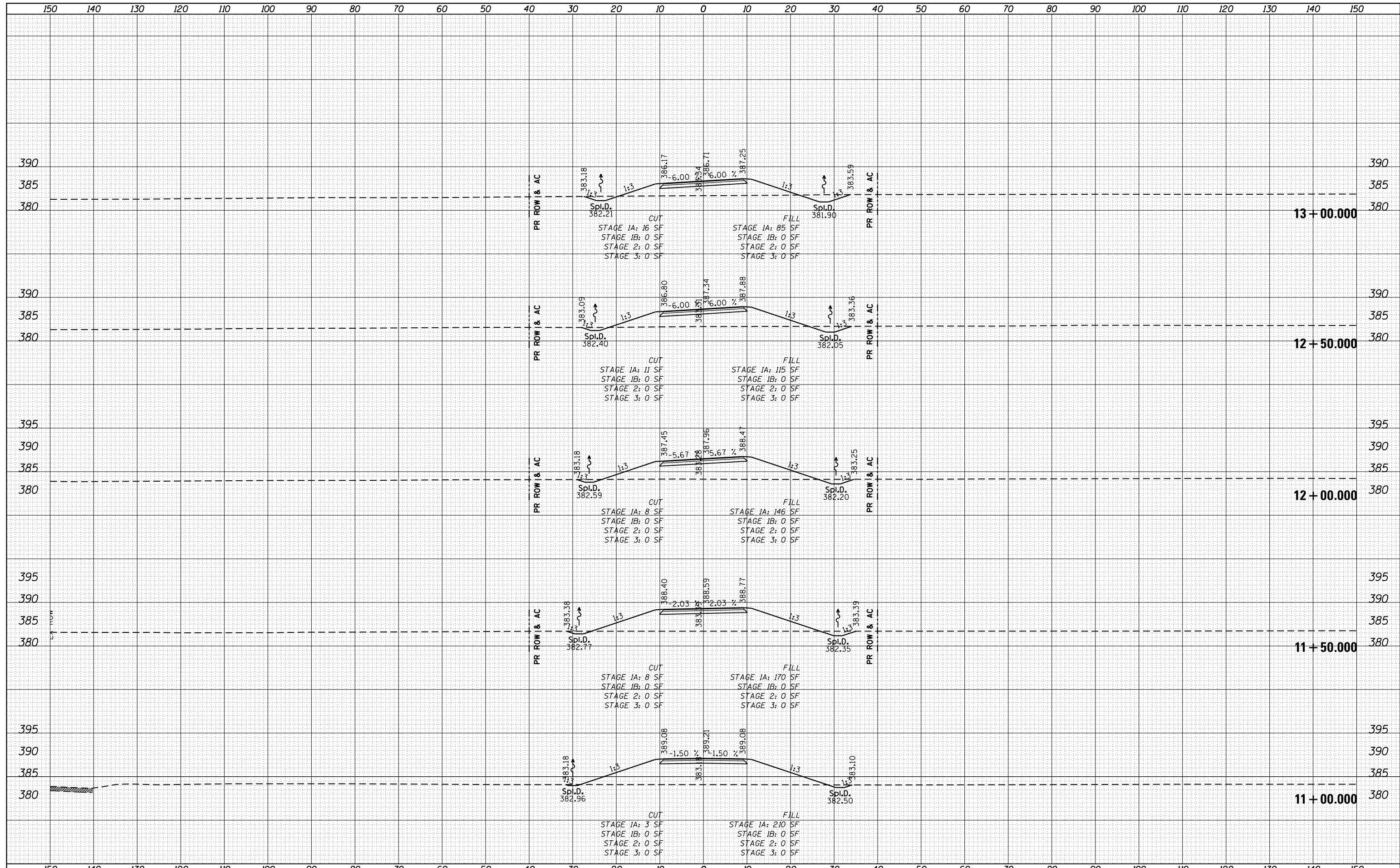


FILE NAME =	USER NAME = bemory	DESIGNED -	REVISED -	<b>STATE OF ILLINOIS DEPARTMENT OF TRANSPORTATION</b>	<b>CROSS SECTIONS ABELL RD.</b>			F.A.P. RTE.	SECTION	COUNTY	TOTAL SHEETS	SHEET NO.
P:\Projects\2011 Projects\11297 - IDOT US45 Ph2	CV\CADD Sheets\0978077-sht-xsc.dgn	DRAWN -	REVISED -		332	(29,30)R-1	SALINE	745	724			
Default	PLOT SCALE = 20.0000' / in.	CHECKED -	REVISED -		CONTRACT NO. 78077							
	PLOT DATE = 4/30/2014	DATE -	REVISED -		SCALE: 1" = 10'	SHEET	OF	SHEETS	STA. 15+00.000 TO STA. 15+50.000	ILLINOIS FED. AID PROJECT		



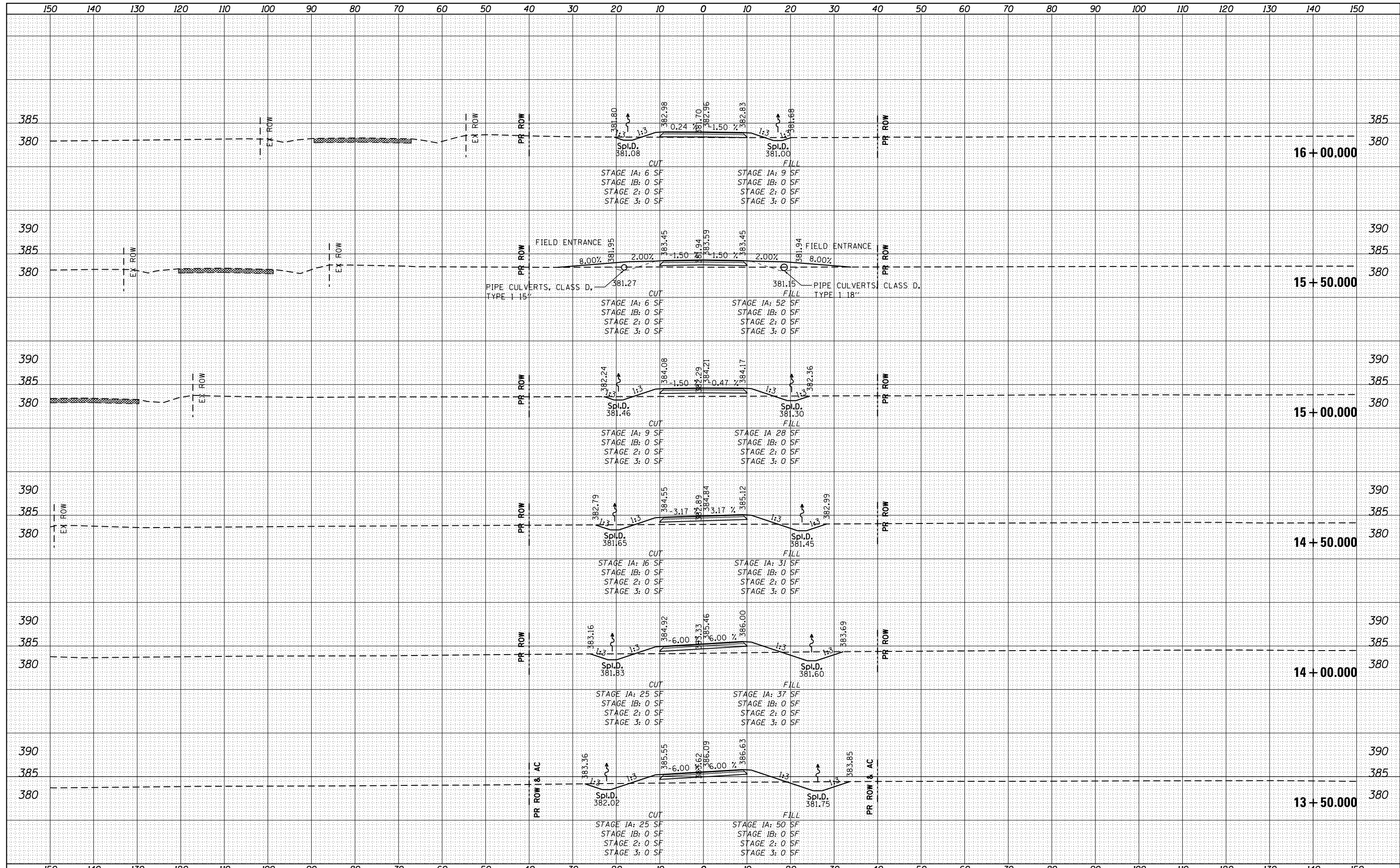
DATE	
BY	
FINAL SURVEY	SURVEYED
NOTE BOOK	PLOTTED
NO.	TEMPLATE
	AREAS CHECKED

DATE	
BY	
ORIGINAL SURVEY	SURVEYED
NOTE BOOK	PLOTTED
NO.	TEMPLATE
	AREAS CHECKED



DATE	
BY	
ORIGINAL SURVEY	
SURVEYED	
PLOTTED	
TEMPLATE	
NOTE BOOK	
AREAS CHECKED	
NO.	

DATE	
BY	
ORIGINAL SURVEY	
SURVEYED	
PLOTTED	
TEMPLATE	
NOTE BOOK	
AREAS CHECKED	
NO.	

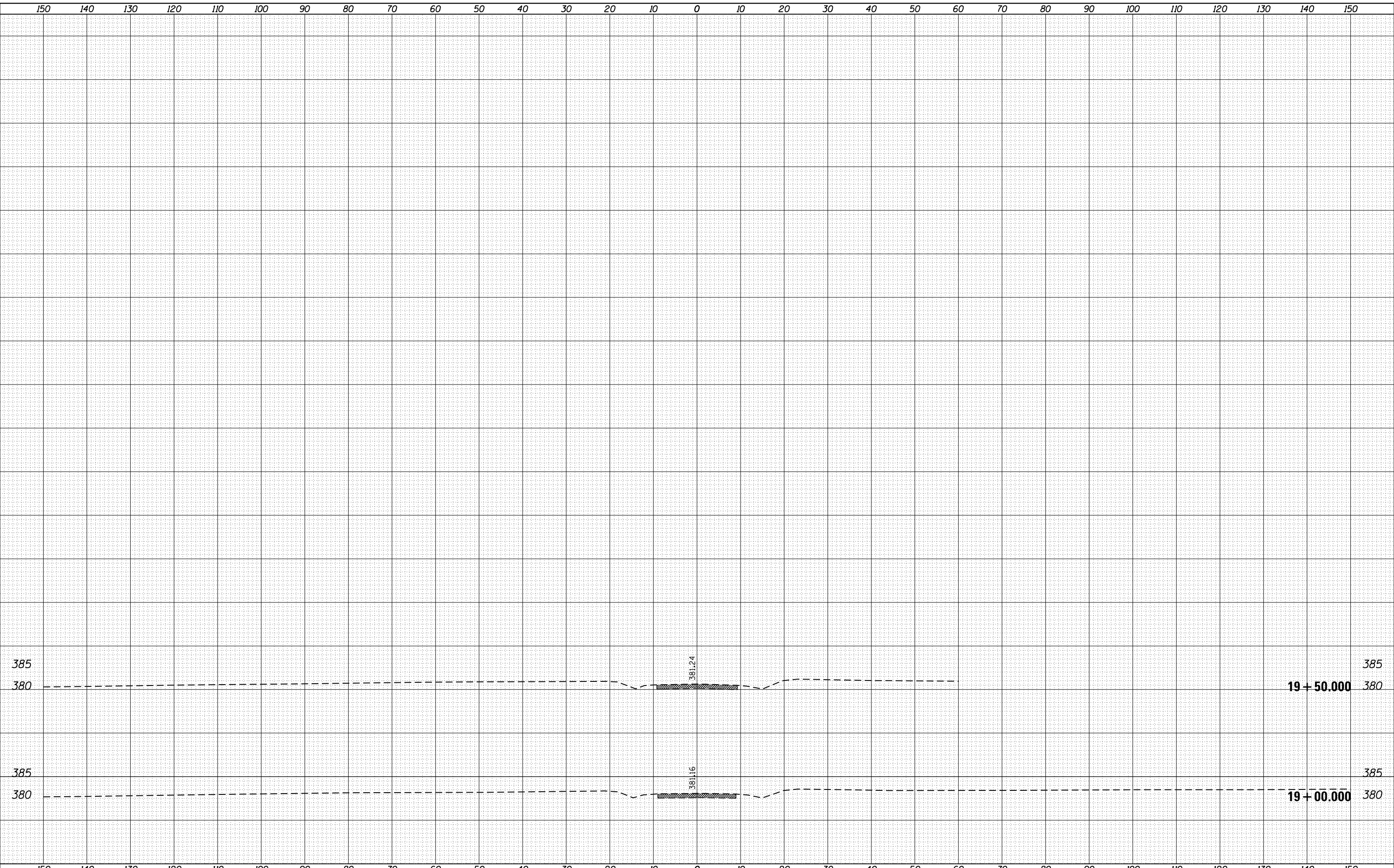




150 140 130 120 110 100 90 80 70 60 50 40 30 20 10 0 10 20 30 40 50 60 70 80 90 100 110 120 130 140 150

DATE	
BY	
FINAL SURVEY	SURVEYED
NOTE BOOK	PLOTTED
NO.	TEMPLATE
	AREAS
	CHECKED

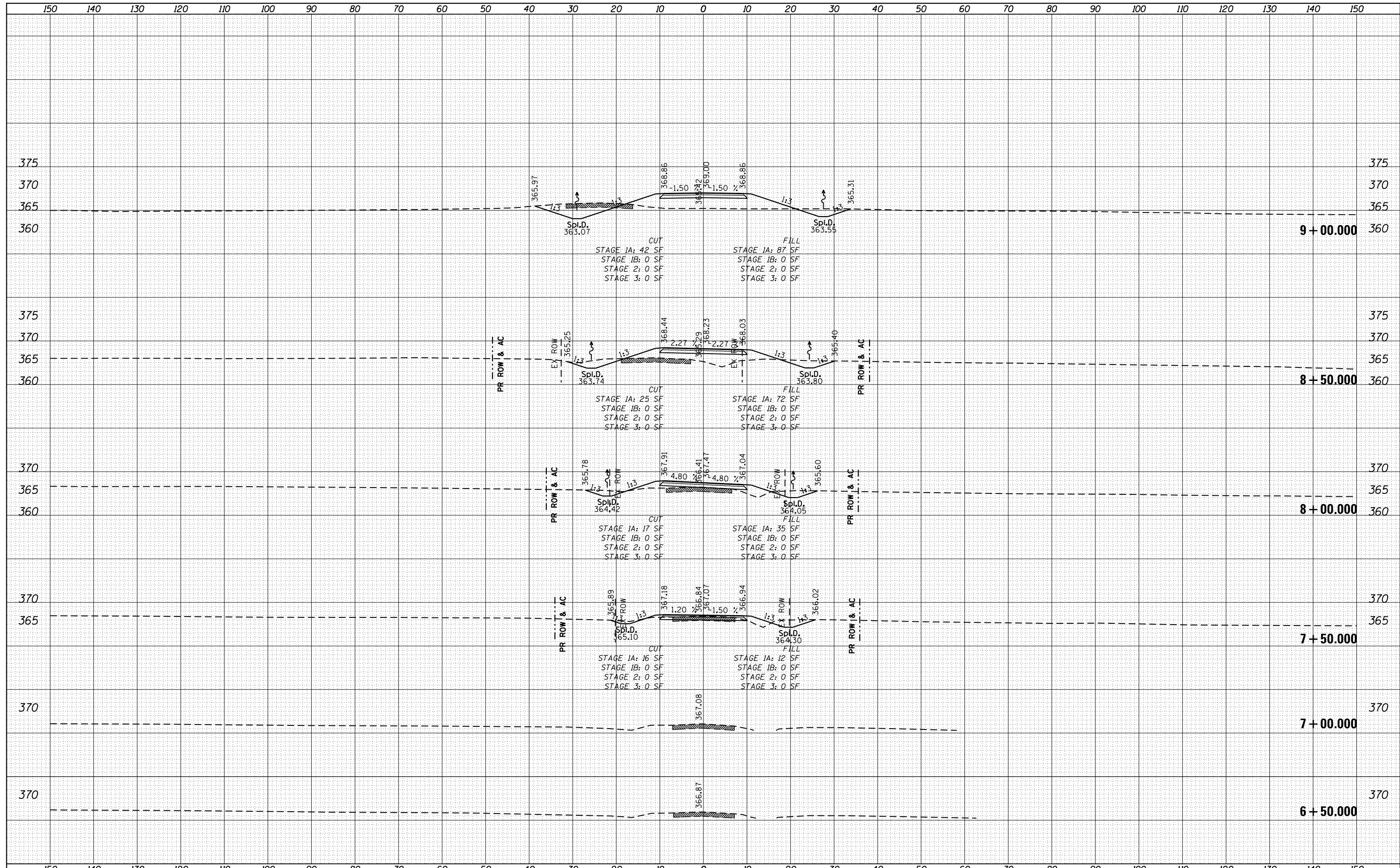
DATE	
BY	
ORIGINAL SURVEY	SURVEYED
NOTE BOOK	PLOTTED
NO.	TEMPLATE
	AREAS
	CHECKED



FILE NAME =	USER NAME = bemory	DESIGNED -	REVISED -	<p align="center"><b>STATE OF ILLINOIS</b> <b>DEPARTMENT OF TRANSPORTATION</b></p> <p align="center"><b>CROSS SECTIONS FLANDERS RD.</b></p> <p>SCALE: 1" = 10'    SHEET    OF    SHEETS    STA. 19+00.000    TO    STA. 19+50.000</p>	F.A.P. RTE.	SECTION	COUNTY	TOTAL SHEETS	SHEET NO.
P:\Projects\2011 Projects\11297 - IDOT US45 Ph2	CV\CADD Sheets\0978077-sht-xsc.dgn	DRAWN -	REVISED -		332	(29,30)R-1	SALINE	745	728
Default	PLOT SCALE = 20.0000' / in.	CHECKED -	REVISED -		CONTRACT NO. 78077				
	PLOT DATE = 4/30/2014	DATE -	REVISED -		ILLINOIS FED. AID PROJECT				

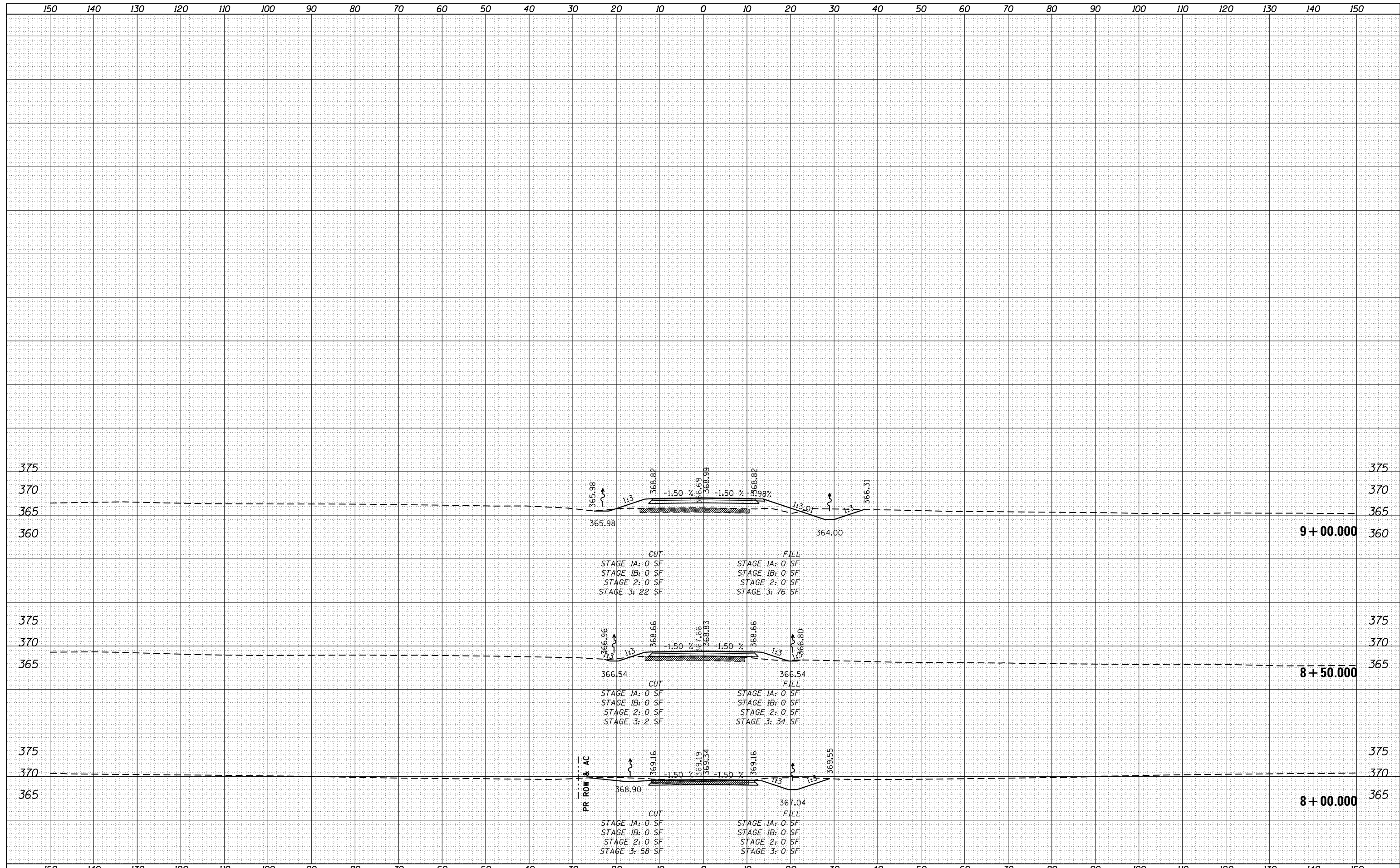
DATE	
BY	
ORIGINAL SURVEY	
SURVEYED	
PLOTTED	
TEMPLATE	
AREAS	
CHECKED	
NO.	

DATE	
BY	
ORIGINAL SURVEY	
SURVEYED	
PLOTTED	
TEMPLATE	
AREAS	
CHECKED	
NO.	



DATE	
BY	
FINISHED SURVEY	
PLOTTED TEMPLATE	
NOTE BOOK	
AREAS CHECKED	
NO.	

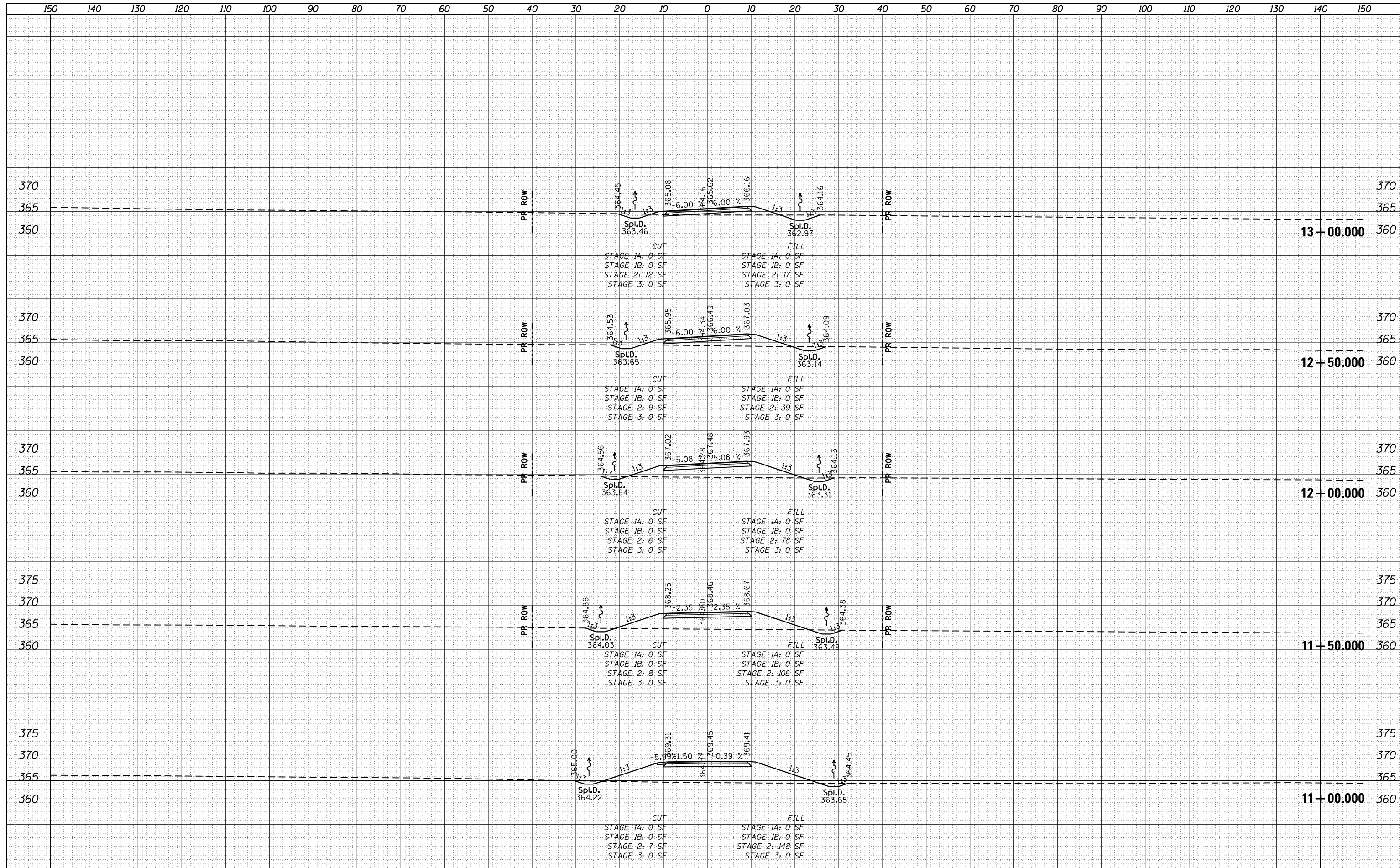
DATE	
BY	
ORIGINAL SURVEY	
PLOTTED TEMPLATE	
NOTE BOOK	
AREAS CHECKED	
NO.	



FILE NAME =	USER NAME = bemory	DESIGNED -	REVISED -	<b>STATE OF ILLINOIS</b> <b>DEPARTMENT OF TRANSPORTATION</b>	<b>CROSS SECTIONS TEXAS CITY RD.</b>			F.A.P. RTE.	SECTION	COUNTY	TOTAL SHEETS	SHEET NO.
P:\Projects\2011 Projects\11297 - IDOT US45 Ph2\CV\CADD Sheets\0978077-sht-xsc.dgn		DRAWN -	REVISED -		332	(29,30)R-1	SALINE	745	730			
PLOT SCALE = 20.0000' / in.		CHECKED -	REVISED -		CONTRACT NO. 78077							
PLOT DATE = 4/30/2014		DATE -	REVISED -		SCALE: 1" = 10'	SHEET	OF	SHEETS	STA. 8+00.000	TO STA. 9+00.000	ILLINOIS FED. AID PROJECT	

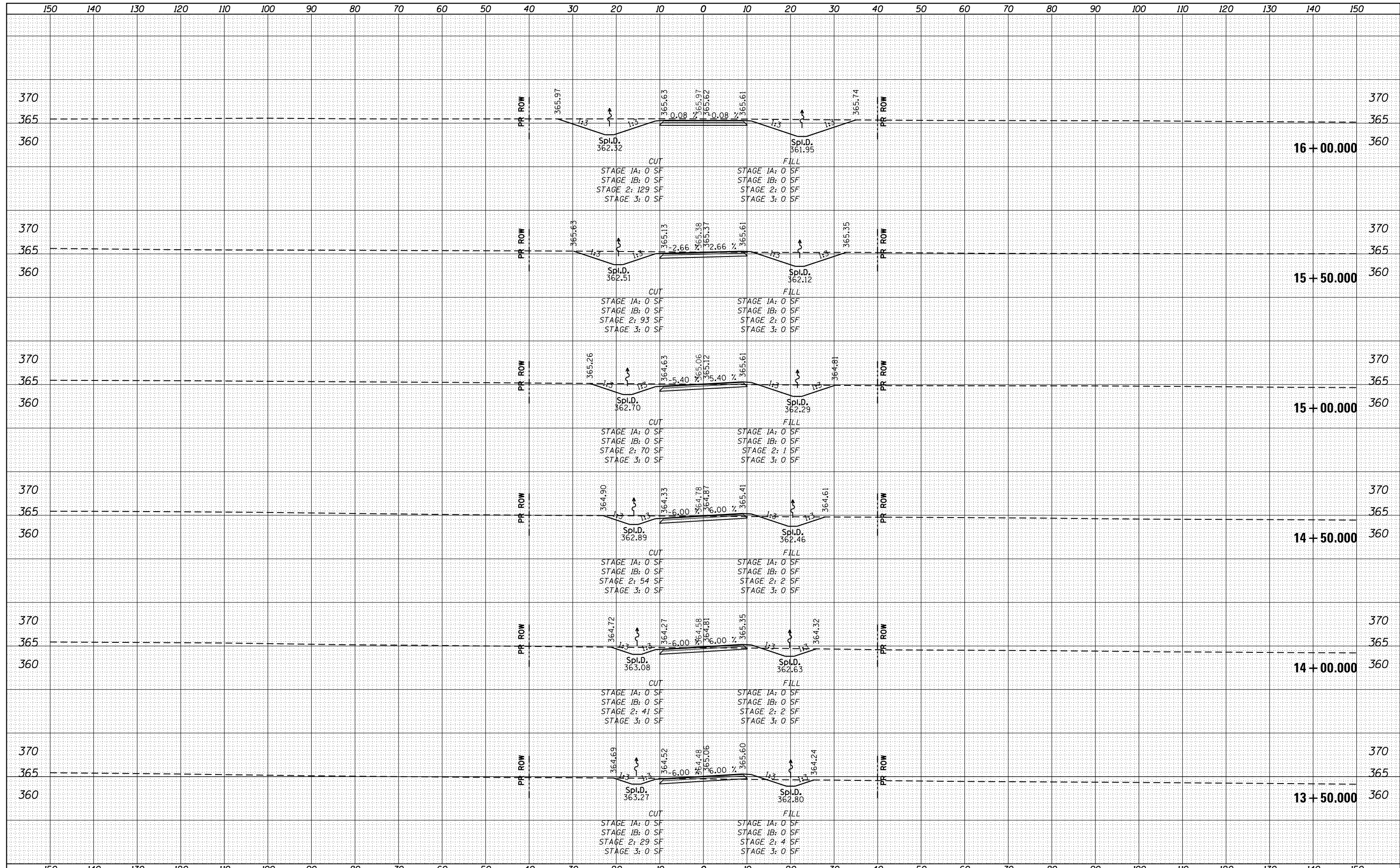
DATE	
BY	
FINAL SURVEY	
SURVEYED	
PLOTTED	
NOTE BOOK	
AREAS CHECKED	
NO.	

DATE	
BY	
ORIGINAL SURVEY	
SURVEYED	
PLOTTED	
NOTE BOOK	
AREAS CHECKED	
NO.	



DATE	
BY	
ORIGINAL SURVEY	
SURVEYED	
PLOTTED	
TEMPLATE	
AREAS	
CHECKED	
NO.	

DATE	
BY	
ORIGINAL SURVEY	
SURVEYED	
PLOTTED	
TEMPLATE	
AREAS	
CHECKED	
NO.	

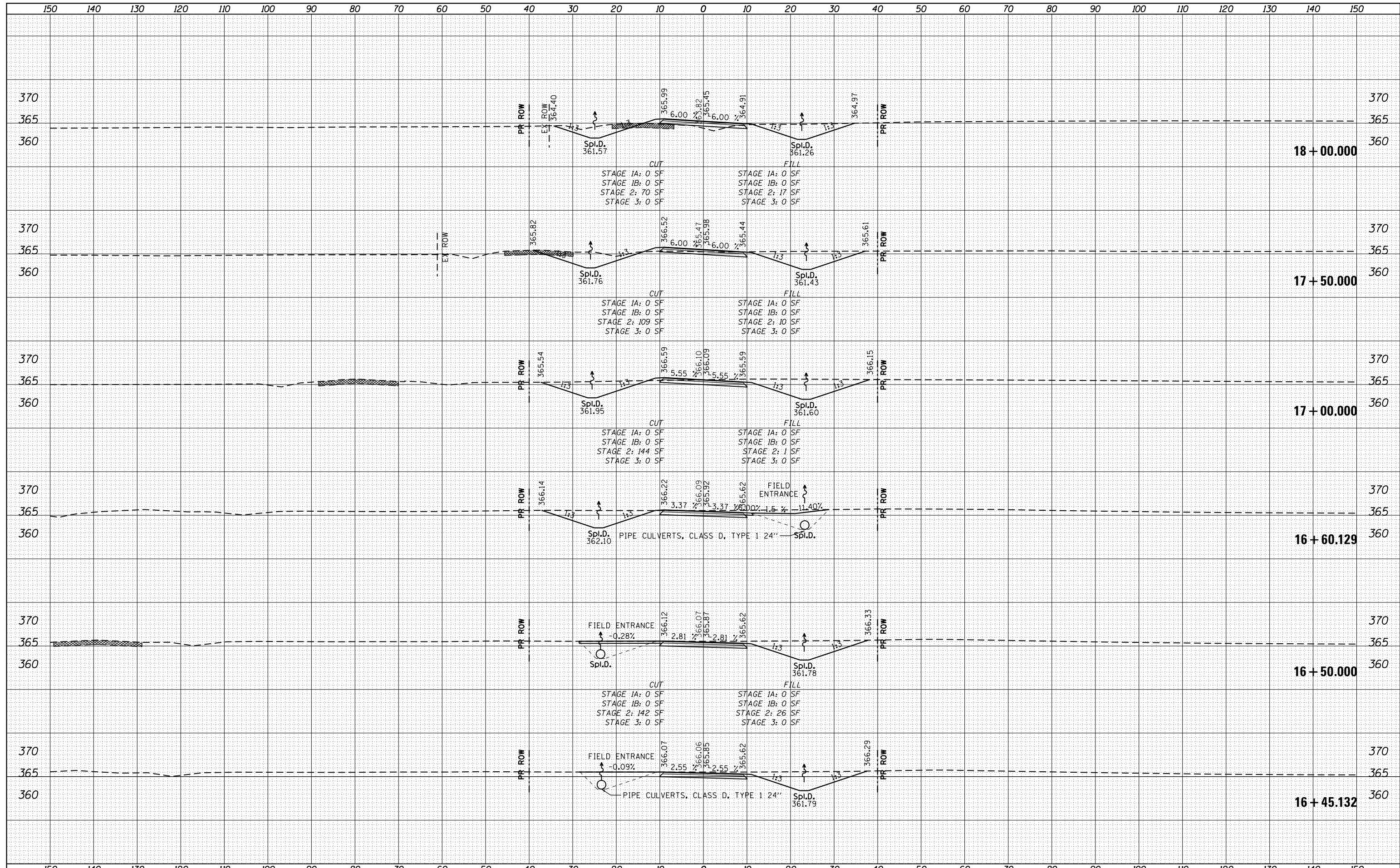


FILE NAME =	USER NAME = bemory	DESIGNED -	REVISED -	<b>STATE OF ILLINOIS DEPARTMENT OF TRANSPORTATION</b>	<b>CROSS SECTIONS COTTONWOOD RD.</b>			F.A.P. RTE.	SECTION	COUNTY	TOTAL SHEETS	SHEET NO.
P:\Projects\2011 Projects\11297 - IDOT US45 Ph2\CV\CADD Sheets\1978077-sht-xsc.dgn	DRAWN -	REVISED -	332					(29,30)R-1	SALINE	745	732	
PLOT SCALE = 20.0000' / in.	CHECKED -	REVISED -	CONTRACT NO. 78077									
PLOT DATE = 4/30/2014	DATE -	REVISED -	SCALE: 1" = 10'		SHEET	OF	SHEETS	STA. 13+50.000	TO STA. 16+00.000	ILLINOIS FED. AID PROJECT		



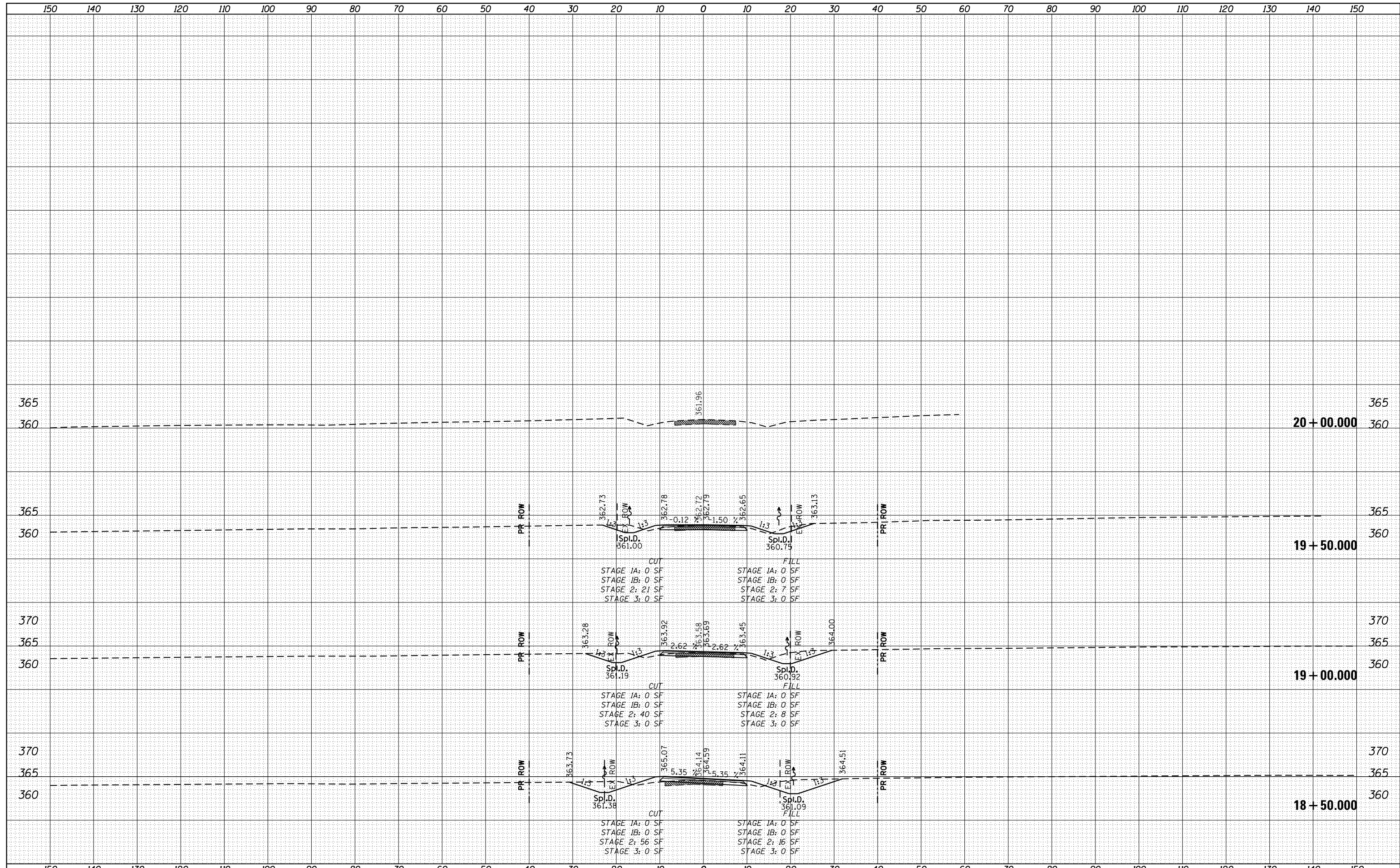
DATE	
BY	
FINISHED SURVEY	
PLOTTED TEMPLATE	
NOTE BOOK	
AREAS CHECKED	
NO.	

DATE	
BY	
ORIGINAL SURVEY	
PLOTTED TEMPLATE	
NOTE BOOK	
AREAS CHECKED	
NO.	



DATE	
BY	
SURVEYED	
PLOTTED	
TEMPLATE	
AREAS	
CHECKED	
FINAL SURVEY	
NOTE BOOK	
NO.	

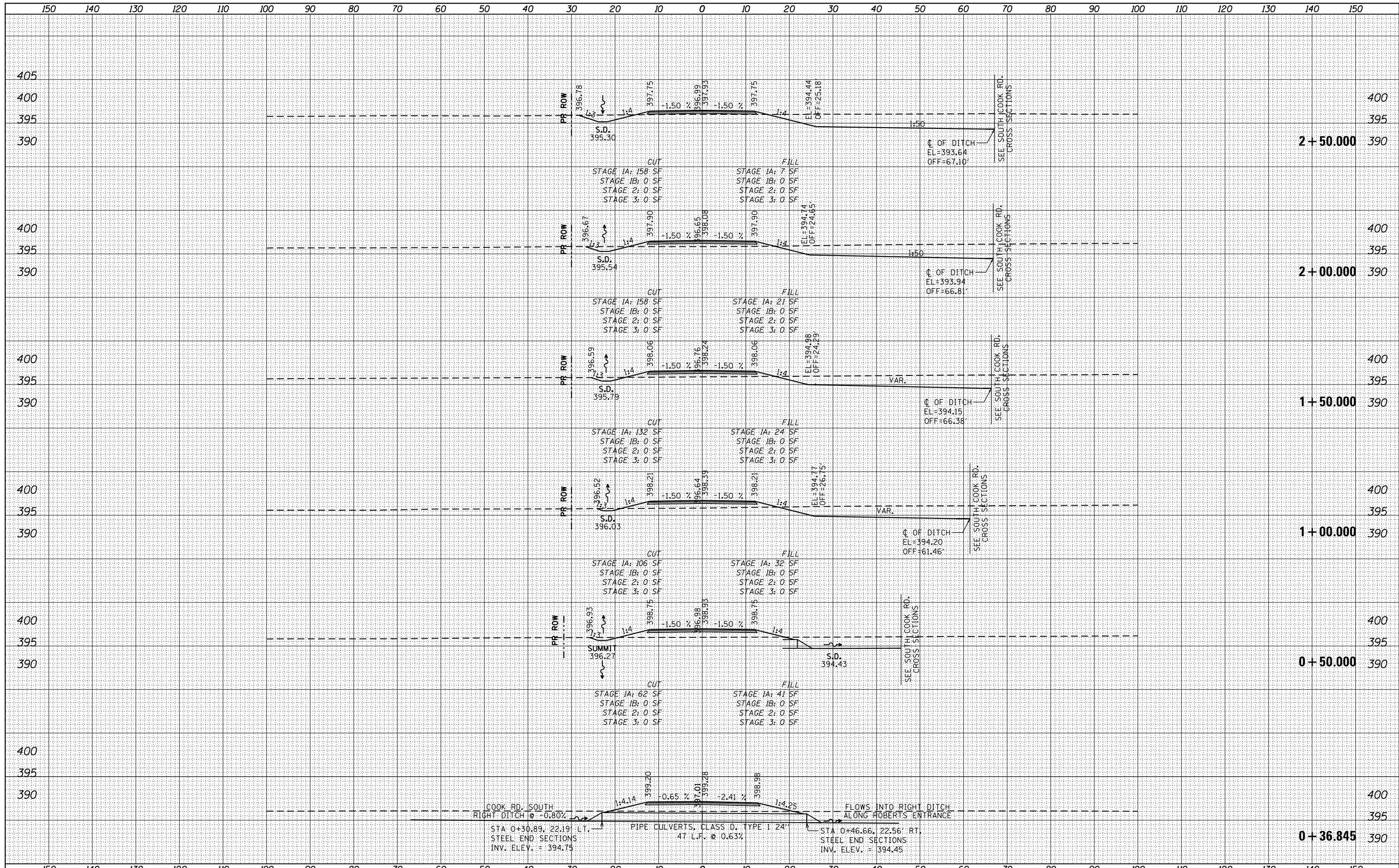
DATE	
BY	
SURVEYED	
PLOTTED	
TEMPLATE	
AREAS	
CHECKED	
ORIGINAL SURVEY	
NOTE BOOK	
NO.	



FILE NAME =	USER NAME = bemory	DESIGNED -	REVISED -	<b>STATE OF ILLINOIS DEPARTMENT OF TRANSPORTATION</b>	<b>CROSS SECTIONS COTTONWOOD RD.</b>	F.A.P. RTE.	SECTION	COUNTY	TOTAL SHEETS	SHEET NO.
P:\Projects\2011 Projects\11297 - IDOT US45 Ph2\CV\CADD Sheets\0978077-sht-xsc.dgn	DRAWN -	REVISED -	332			(29,30)R-1	SALINE	745	734	
PLOT SCALE = 20.0000' / in.	CHECKED -	REVISED -	CONTRACT NO. 78077							
Default	DATE -	REVISED -	ILLINOIS FED. AID PROJECT							
					SCALE: 1" = 10'	SHEET	OF	SHEETS	STA. 18+50.000	TO STA. 20+00.000

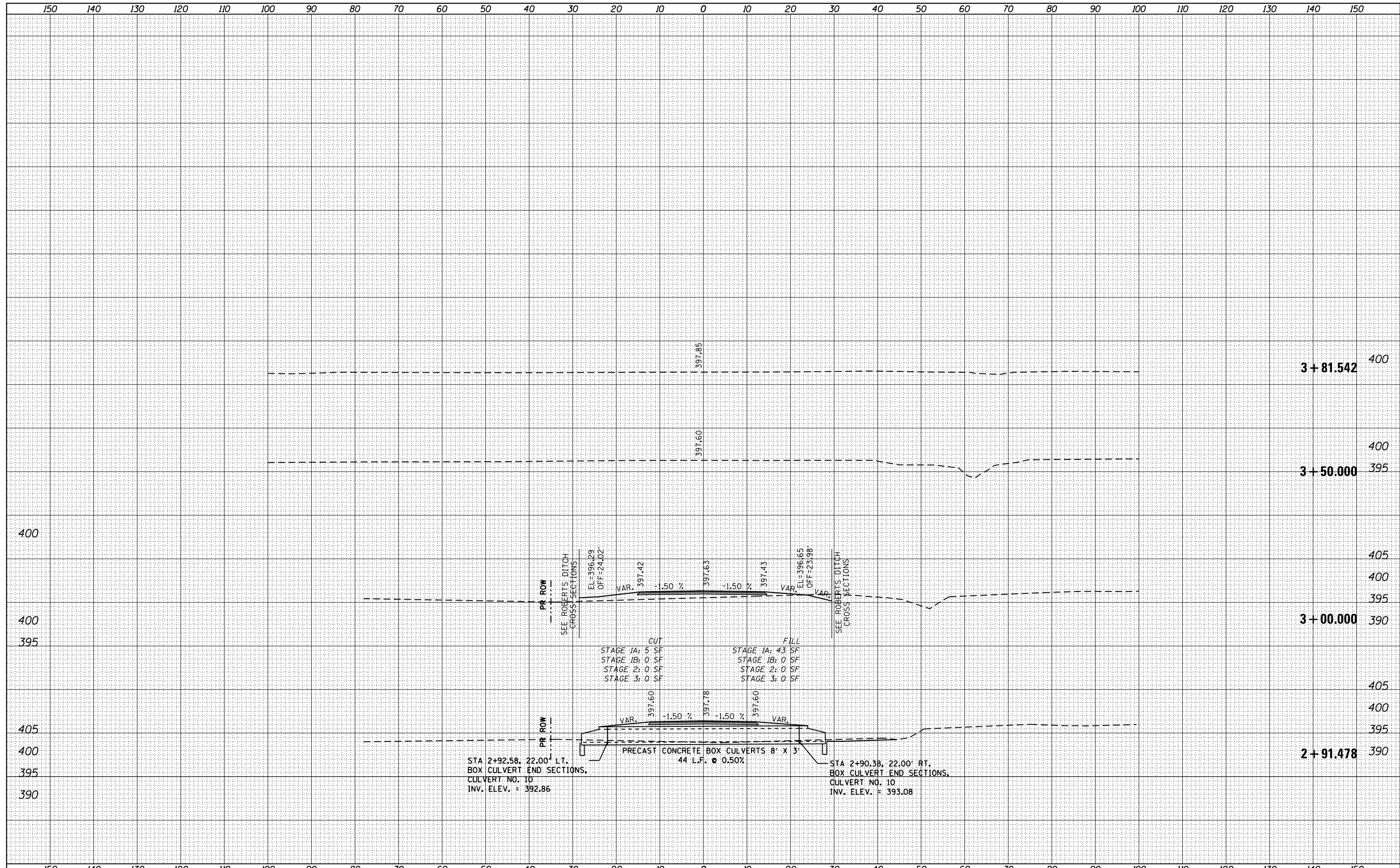
DATE	
BY	
FINISHED SURVEY	
NOTED SURVEY	
PLATTED SURVEY	
AREAS CHECKED	
NO.	

DATE	
BY	
ORIGINAL SURVEY	
NOTED SURVEY	
PLATTED SURVEY	
AREAS CHECKED	
NO.	



DATE	
BY	
FINAL SURVEY	SURVEYED
NOTE BOOK NO.	PLOTTED
	TEMPLATE
	AREAS CHECKED

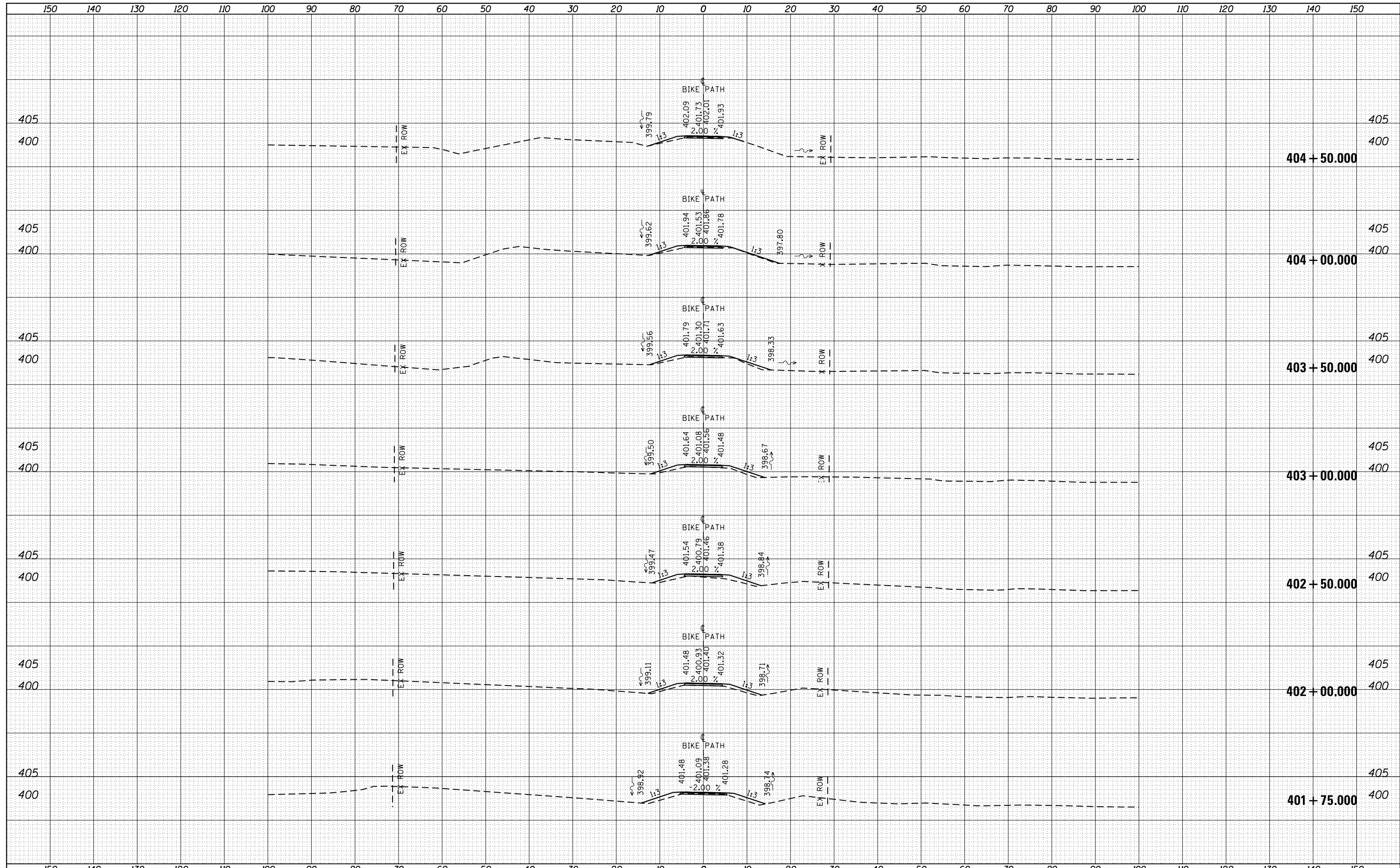
DATE	
BY	
ORIGINAL SURVEY	SURVEYED
NOTE BOOK NO.	PLOTTED
	TEMPLATE
	AREAS CHECKED



FILE NAME =	USER NAME = bemory	DESIGNED -	REVISED -	<b>STATE OF ILLINOIS</b> <b>DEPARTMENT OF TRANSPORTATION</b>	<b>CROSS SECTIONS M. ROBERTS ENTRANCE OFF COOK RD.</b>	F.A.P. RTE.	SECTION	COUNTY	TOTAL SHEETS	SHEET NO.
P:\Projects\2011 Projects\11297 - IDOT US45 Ph2\CV\CADD Sheets\1978077-sht-xsc.dgn	DRAWN -	REVISED -	332			(29,30)R-1	SALINE	745	736	
PLOT SCALE = 20.0000' / in.	CHECKED -	REVISED -	CONTRACT NO. 78077							
DATE = 4/30/2014	DATE -	REVISED -	ILLINOIS FED. AID PROJECT							
Default				SCALE: 1" = 10'	SHEET OF SHEETS	STA. 3+00.000 TO STA. 3+81.542				

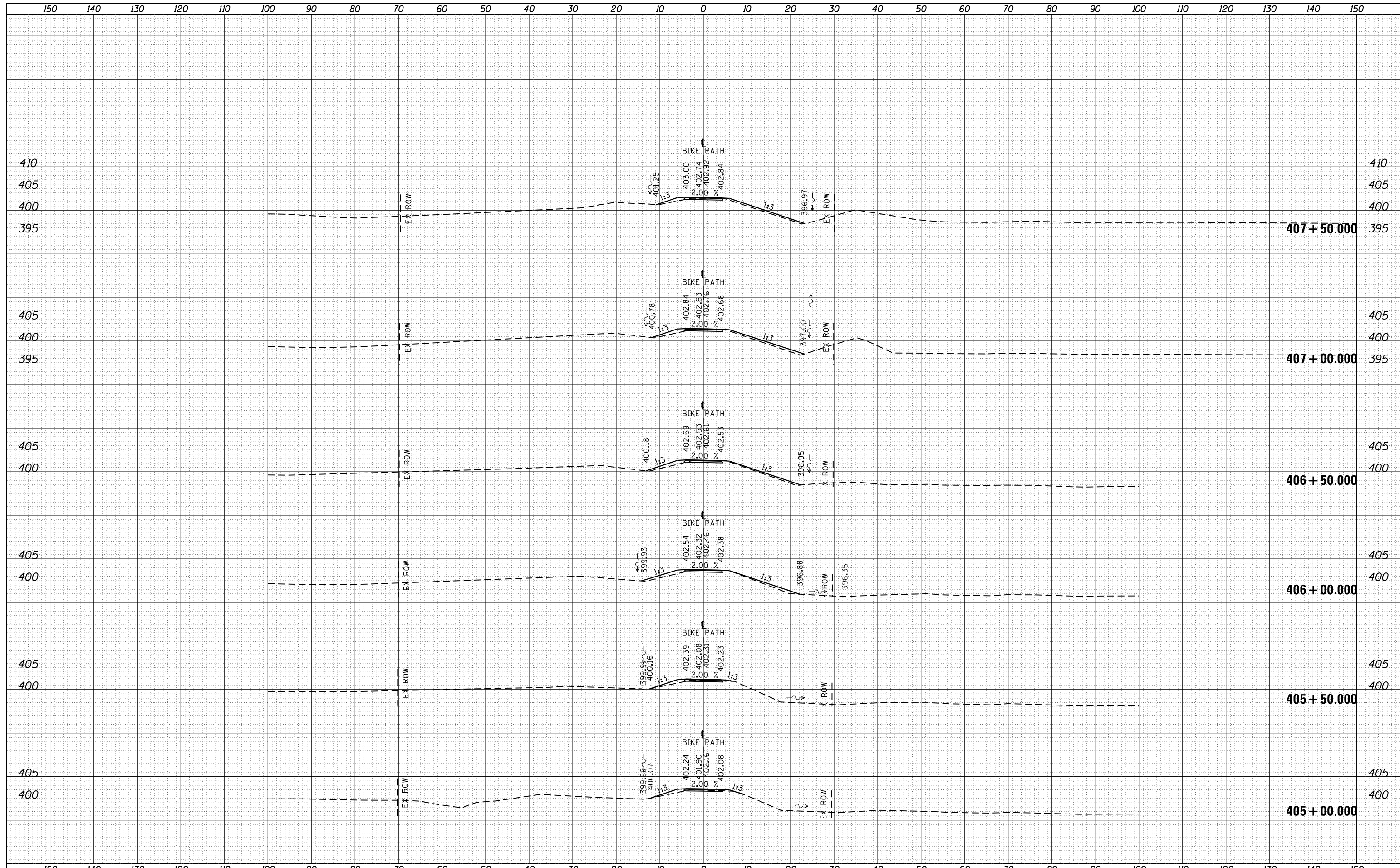
DATE	
BY	
FINAL SURVEY	SURVEYED
NOTE BOOK	PLOTTED
NO.	TEMPLATE
	AREAS CHECKED

DATE	
BY	
ORIGINAL SURVEY	SURVEYED
NOTE BOOK	PLOTTED
NO.	TEMPLATE
	AREAS CHECKED



DATE	BY	DATE	BY
ORIGINAL SURVEY	SURVEYED	PLOTTED	TEMPLATED
NOTE BOOK	AREAS	CHECKED	
NO.			

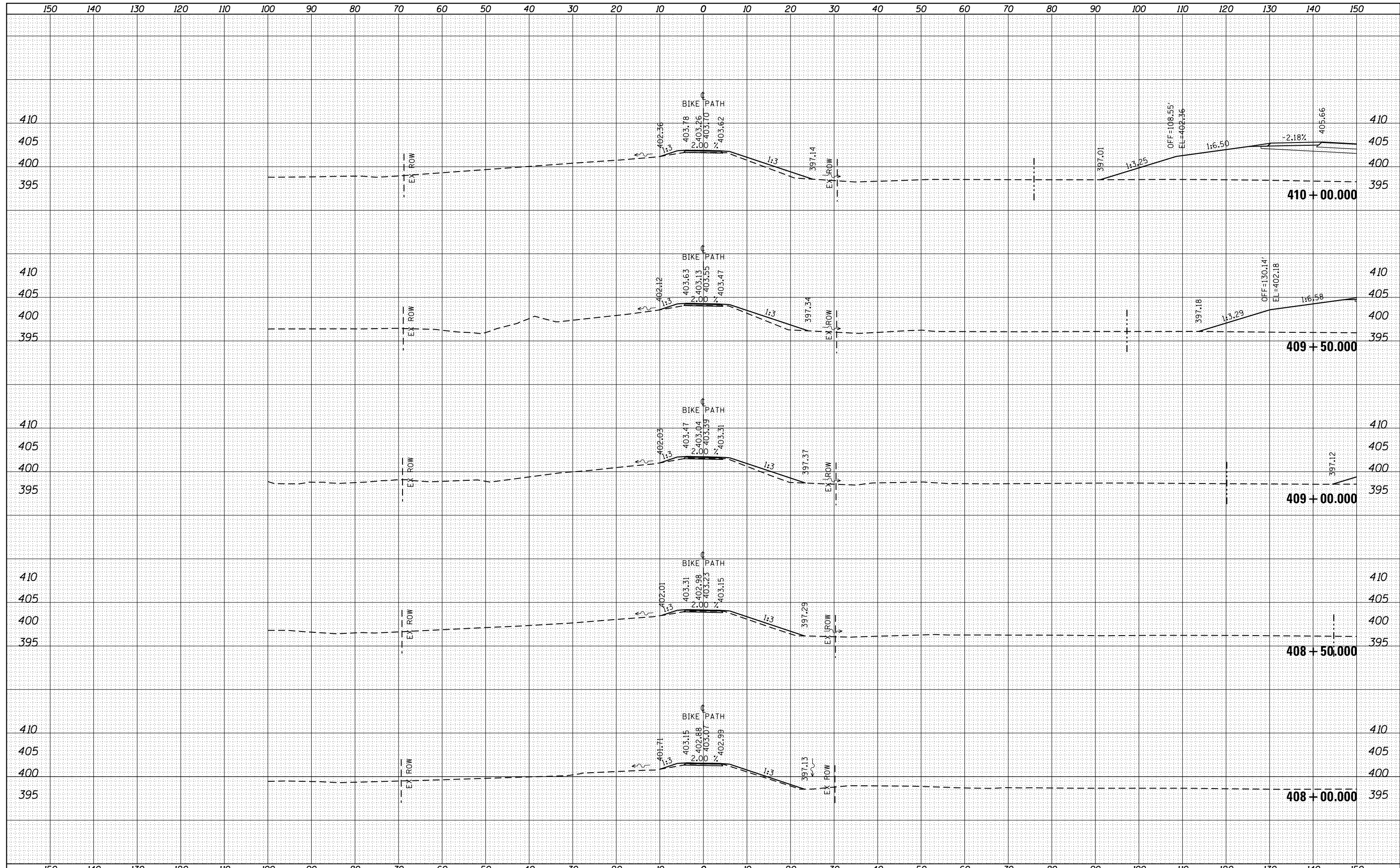
DATE	BY	DATE	BY
ORIGINAL SURVEY	SURVEYED	PLOTTED	TEMPLATED
NOTE BOOK	AREAS	CHECKED	
NO.			



FILE NAME =	USER NAME = bemory	DESIGNED -	REVISED -	<b>STATE OF ILLINOIS</b> <b>DEPARTMENT OF TRANSPORTATION</b>	<b>CROSS SECTIONS BIKE PATH</b>		F.A.P. RTE. 332	SECTION (29,30)R-1	COUNTY SALINE	TOTAL SHEETS 745	SHEET NO. 738	
P:\Projects\2011 Projects\11297 - IDOT US45 Ph2\CV\CADD Sheets\0978077-sht-xsc.dgn		DRAWN -	REVISED -		SCALE: 1" = 10'	SHEET	OF SHEETS	STA. 405+00.000 TO STA. 407+50.000	CONTRACT NO. 78077			
PLOT SCALE = 20.0000' / in.		CHECKED -	REVISED -		ILLINOIS FED. AID PROJECT							
Default		DATE -	REVISED -									

DATE	
BY	
ORIGINAL SURVEY	
SURVEYED	
PLOTTED	
TEMPLATE	
AREAS	
CHECKED	
NO.	

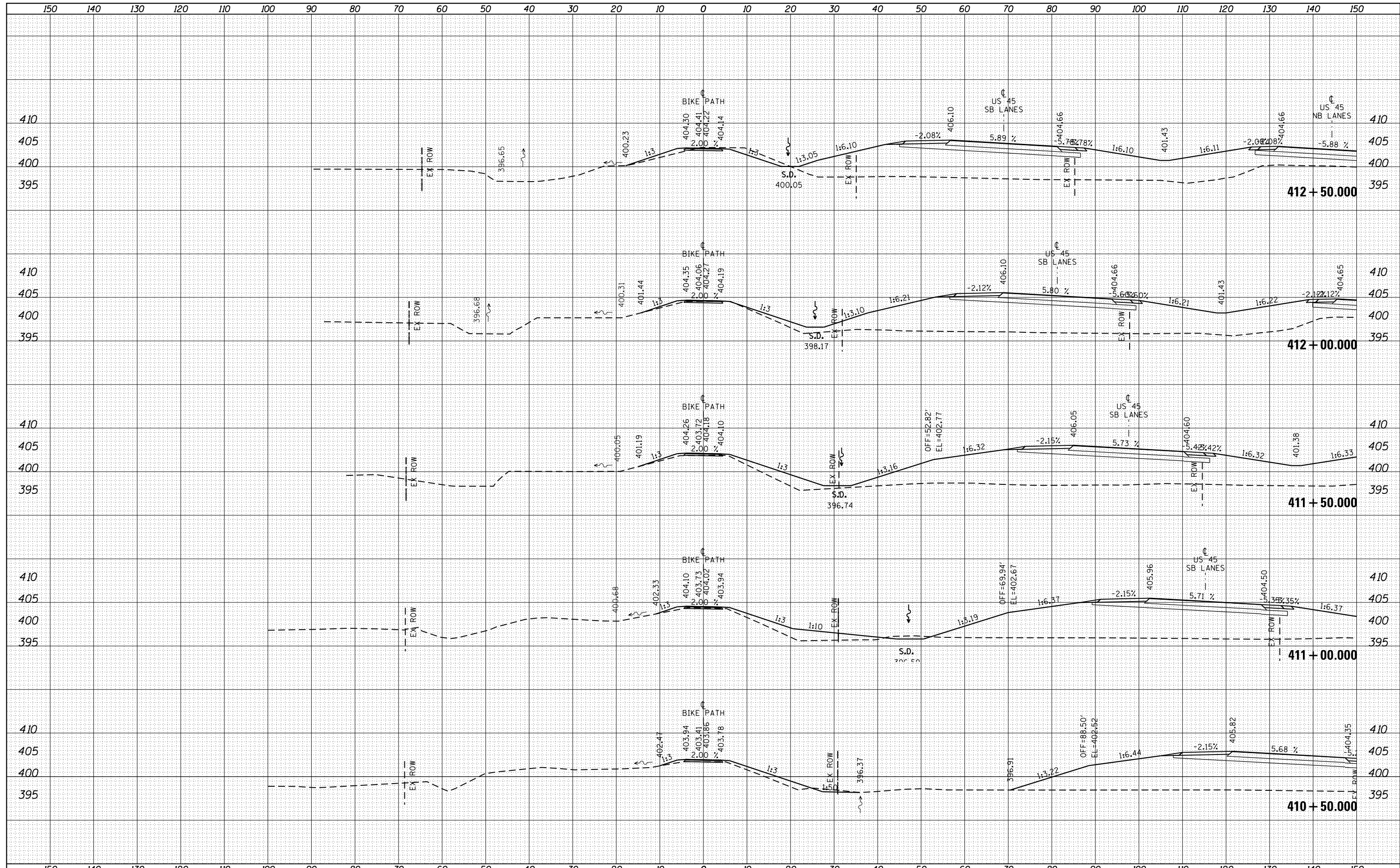
DATE	
BY	
ORIGINAL SURVEY	
SURVEYED	
PLOTTED	
TEMPLATE	
AREAS	
CHECKED	
NO.	



FILE NAME -	USER NAME = bemery	DESIGNED -	REVISED -	<b>STATE OF ILLINOIS</b> <b>DEPARTMENT OF TRANSPORTATION</b>	<b>CROSS SECTIONS BIKE PATH</b>			F.A.P. RTE.	SECTION	COUNTY	TOTAL SHEETS	SHEET NO.
P:\Projects\2011 Projects\11297 - IDOT US45 Ph2\CV\CADD Sheets\1978077-sht-xsc.dgn	DRAWN -	REVISED -	332					(29,30)R-1	SALINE	745	739	
PLOT SCALE = 20.0000' / in.	CHECKED -	REVISED -	CONTRACT NO. 78077									
PLOT DATE = 4/30/2014	DATE -	REVISED -	SCALE: 1" = 10'		SHEET	OF	SHEETS	STA. 408+00.000 TO STA. 410+00.000	ILLINOIS FED. AID PROJECT			

DATE	
BY	
ORIGINAL SURVEY	
SURVEYED	
PLOTTED	
TEMPLATE	
NOTE BOOK	
AREAS CHECKED	
NO.	

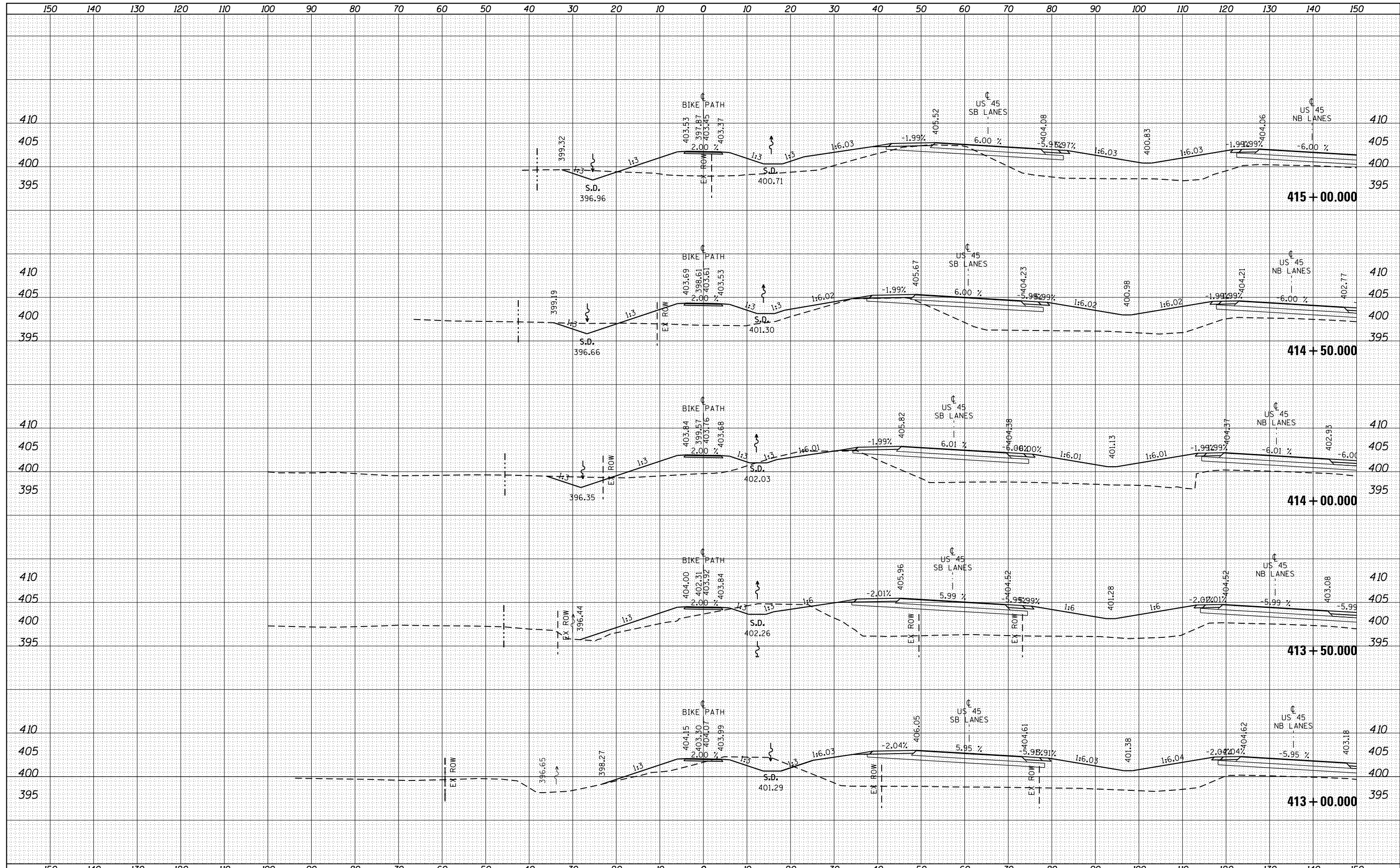
DATE	
BY	
ORIGINAL SURVEY	
SURVEYED	
PLOTTED	
TEMPLATE	
NOTE BOOK	
AREAS CHECKED	
NO.	





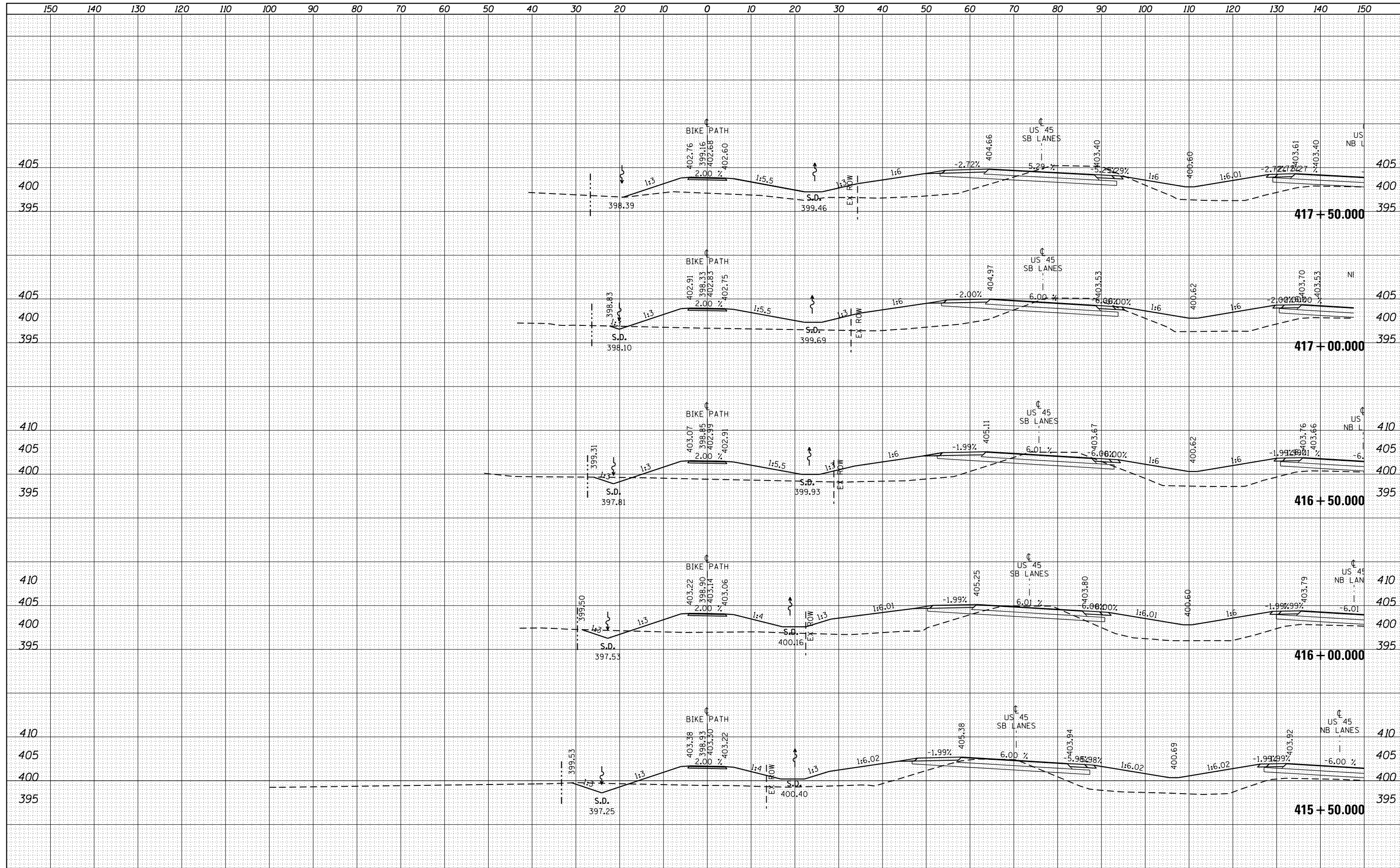
DATE	
BY	
ORIGINAL SURVEY	
SURVEYED	
PLOTTED	
TEMPLATE	
NOTE BOOK	
AREAS	
CHECKED	
NO.	

DATE	
BY	
ORIGINAL SURVEY	
SURVEYED	
PLOTTED	
TEMPLATE	
NOTE BOOK	
AREAS	
CHECKED	
NO.	



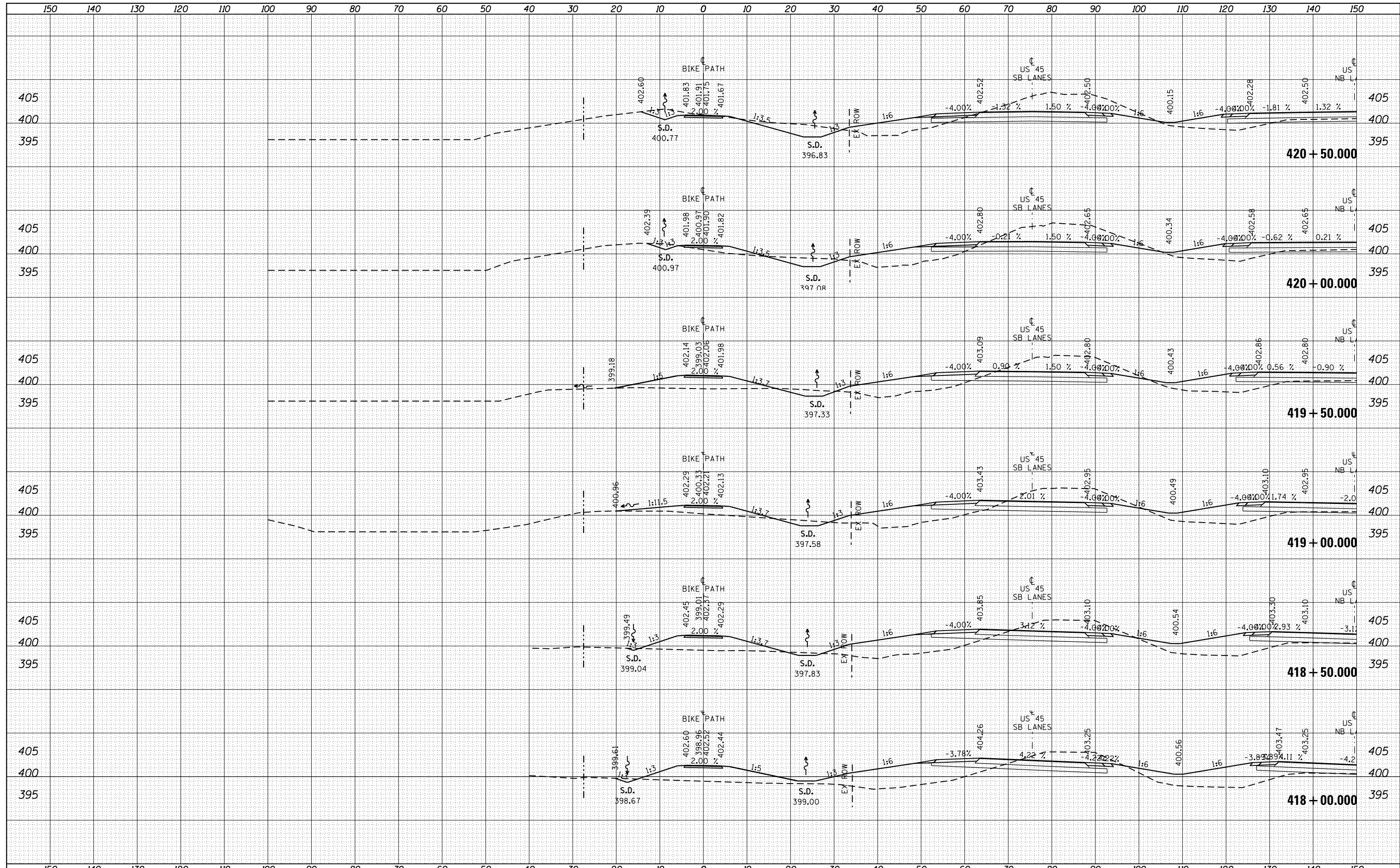
DATE	
BY	
ORIGINAL SURVEY	
SURVEYED	
PLOTTED	
TEMPLATE	
NOTE BOOK	
AREAS CHECKED	
NO.	

DATE	
BY	
ORIGINAL SURVEY	
SURVEYED	
PLOTTED	
TEMPLATE	
NOTE BOOK	
AREAS CHECKED	
NO.	



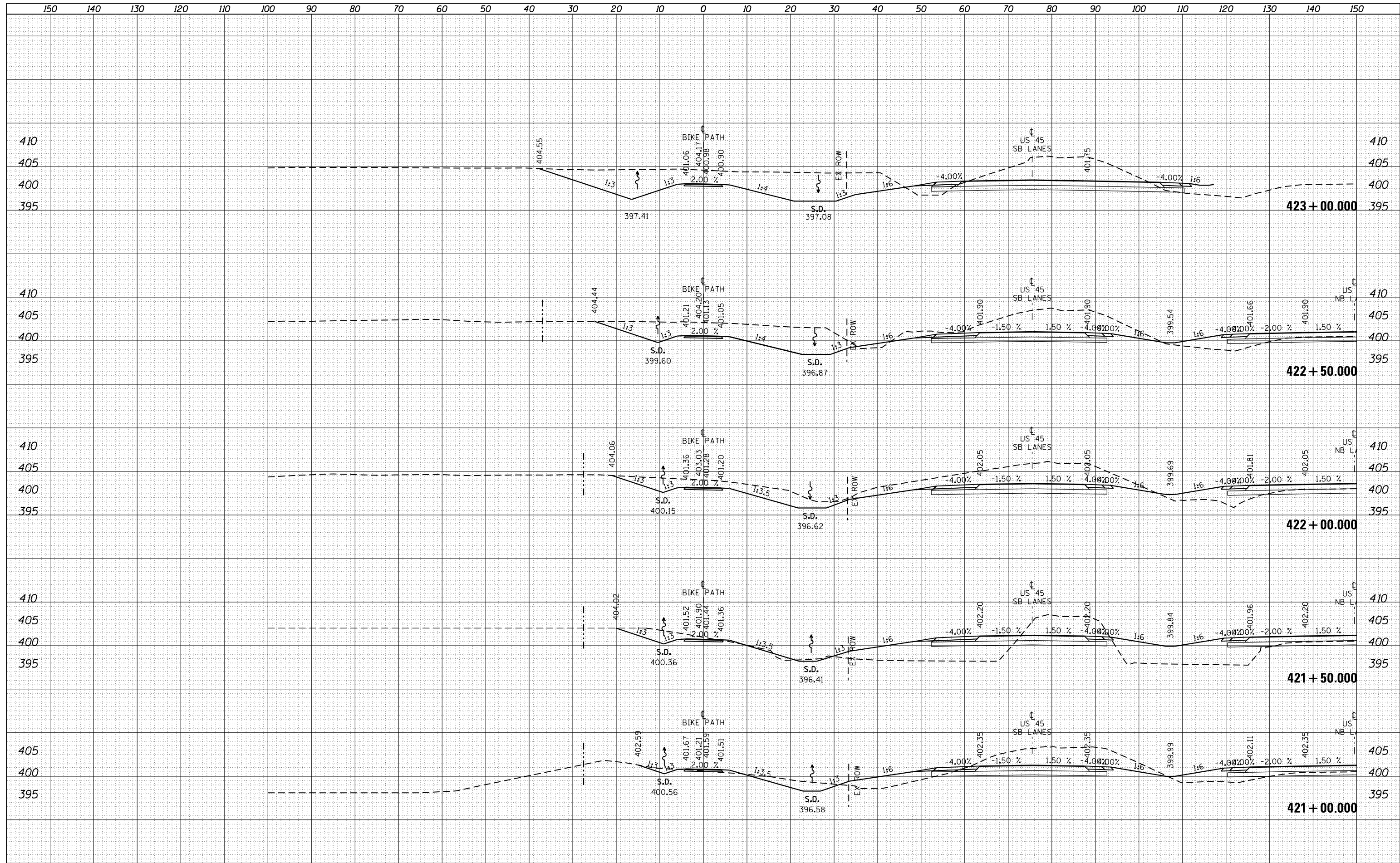
DATE	
BY	
SURVEYED	
PLOTTED	
TEMPLATE	
AREAS	
CHECKED	
NO.	

DATE	
BY	
SURVEYED	
PLOTTED	
TEMPLATE	
AREAS	
CHECKED	
NO.	



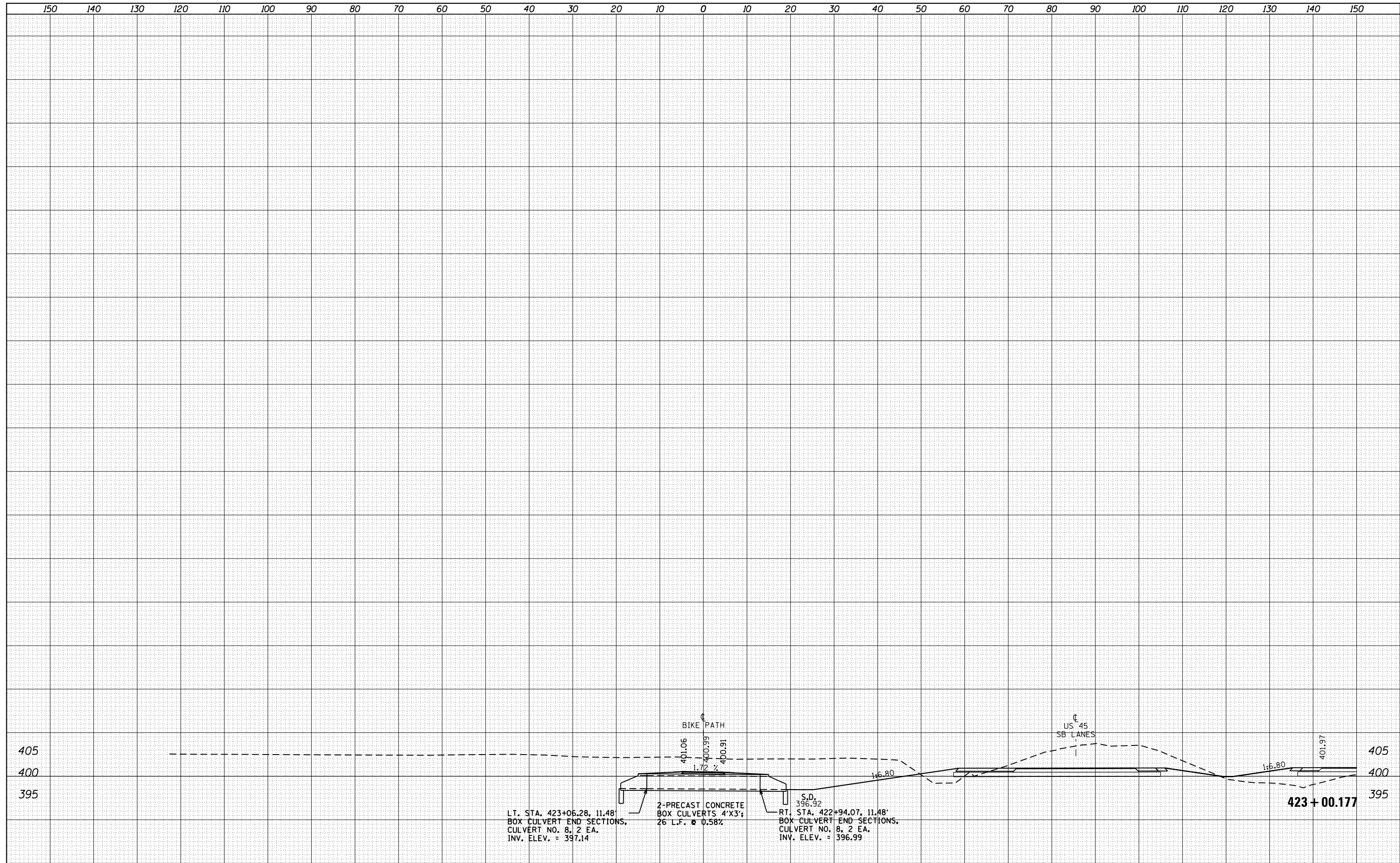
DATE	
BY	
FINAL SURVEY	
PLOTTED	
NOTE BOOK	
AREAS CHECKED	
NO.	

DATE	
BY	
ORIGINAL SURVEY	
PLOTTED	
NOTE BOOK	
AREAS CHECKED	
NO.	



DATE	
BY	
ORIGINAL SURVEY	SURVEYED
NOTE BOOK	PLOTTED
NO.	TEMPLATE
	AREAS
	CHECKED

DATE	
BY	
ORIGINAL SURVEY	SURVEYED
NOTE BOOK	PLOTTED
NO.	TEMPLATE
	AREAS
	CHECKED



LT. STA. 423+06.28, 11.48'  
 BOX CULVERT END SECTIONS,  
 CULVERT NO. 8, 2 EA.  
 INV. ELEV. = 397.14

2-PRECAST CONCRETE  
 BOX CULVERTS 4'X3';  
 26 L.F. @ 0.58%

RT. STA. 422+94.07, 11.48'  
 BOX CULVERT END SECTIONS,  
 CULVERT NO. 8, 2 EA.  
 INV. ELEV. = 396.99

FILE NAME =	USER NAME = bemory	DESIGNED -	REVISED -
P:\Projects\2011 Projects\11297 - IDOT US45 Ph2	CV\CADD Sheets\1978077-sht-xsc.dgn	DRAWN -	REVISED -
Default	PLOT SCALE = 20.0000' / in.	CHECKED -	REVISED -
	PLOT DATE = 4/30/2014	DATE -	REVISED -

**STATE OF ILLINOIS  
 DEPARTMENT OF TRANSPORTATION**

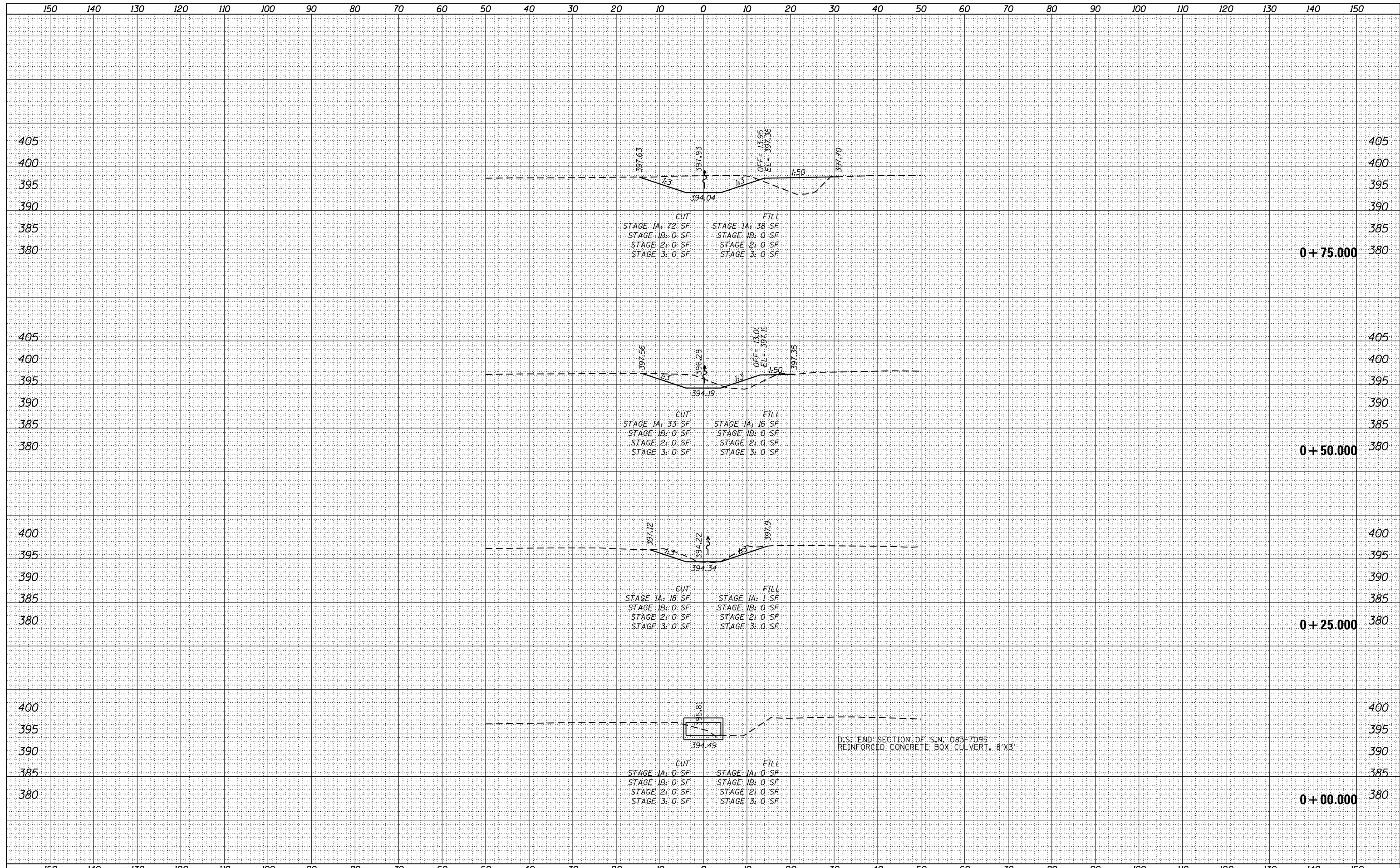
**CROSS SECTIONS BIKE PATH**

SCALE: 1" = 10'    SHEET    OF    SHEETS    STA. 423+00.177 TO STA. 423+00.177

F.A.P. RTE.	SECTION	COUNTY	TOTAL SHEETS	SHEET NO.
332	(29,30)R-1	SALINE	745	745
CONTRACT NO. 78077				
ILLINOIS FED. AID PROJECT				

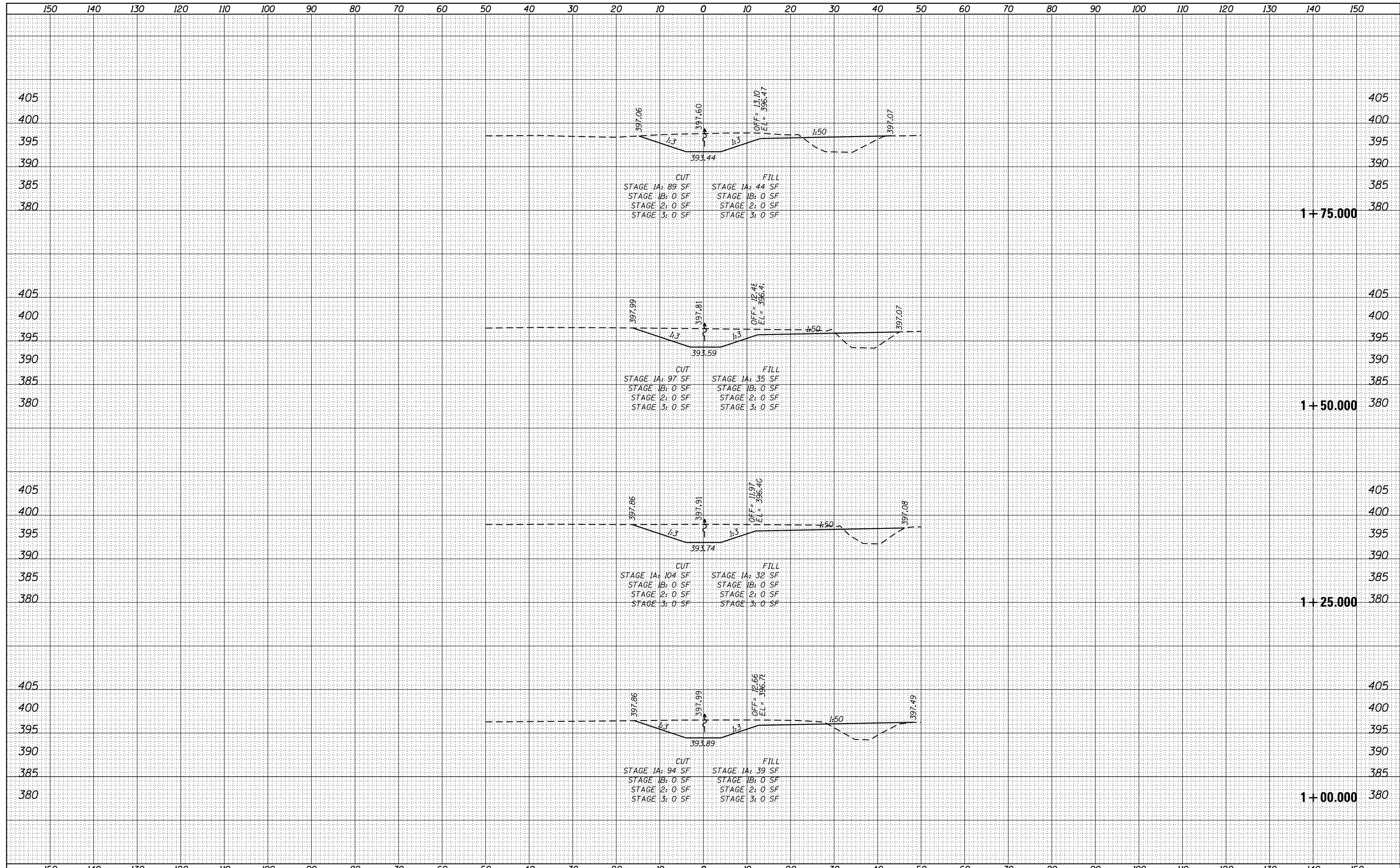
DATE	
BY	
FINISHED SURVEY	
PLOTTED	
TEMPLATE	
AREAS	
CHECKED	
NO.	

DATE	
BY	
ORIGINAL SURVEY	
NOTE BOOK	
AREAS	
CHECKED	
NO.	



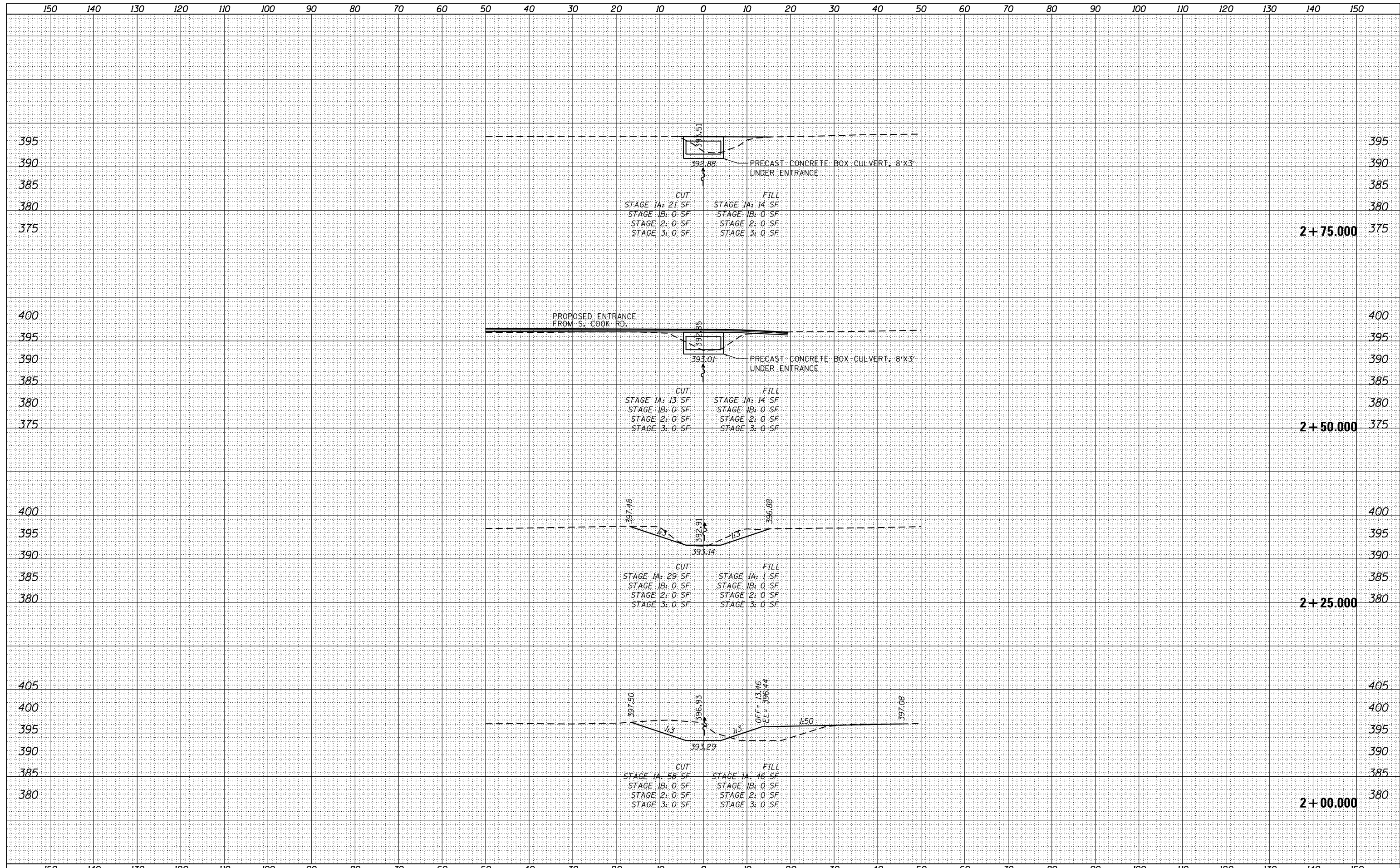
DATE	
BY	
SURVEYED	
PLOTTED	
TEMPLATE	
AREAS	
CHECKED	
NO.	

DATE	
BY	
SURVEYED	
PLOTTED	
TEMPLATE	
AREAS	
CHECKED	
NO.	



DATE	
BY	
ORIGINAL SURVEY	
SURVEYED	
PLOTTED	
TEMPLATE	
AREAS	
CHECKED	
NO.	

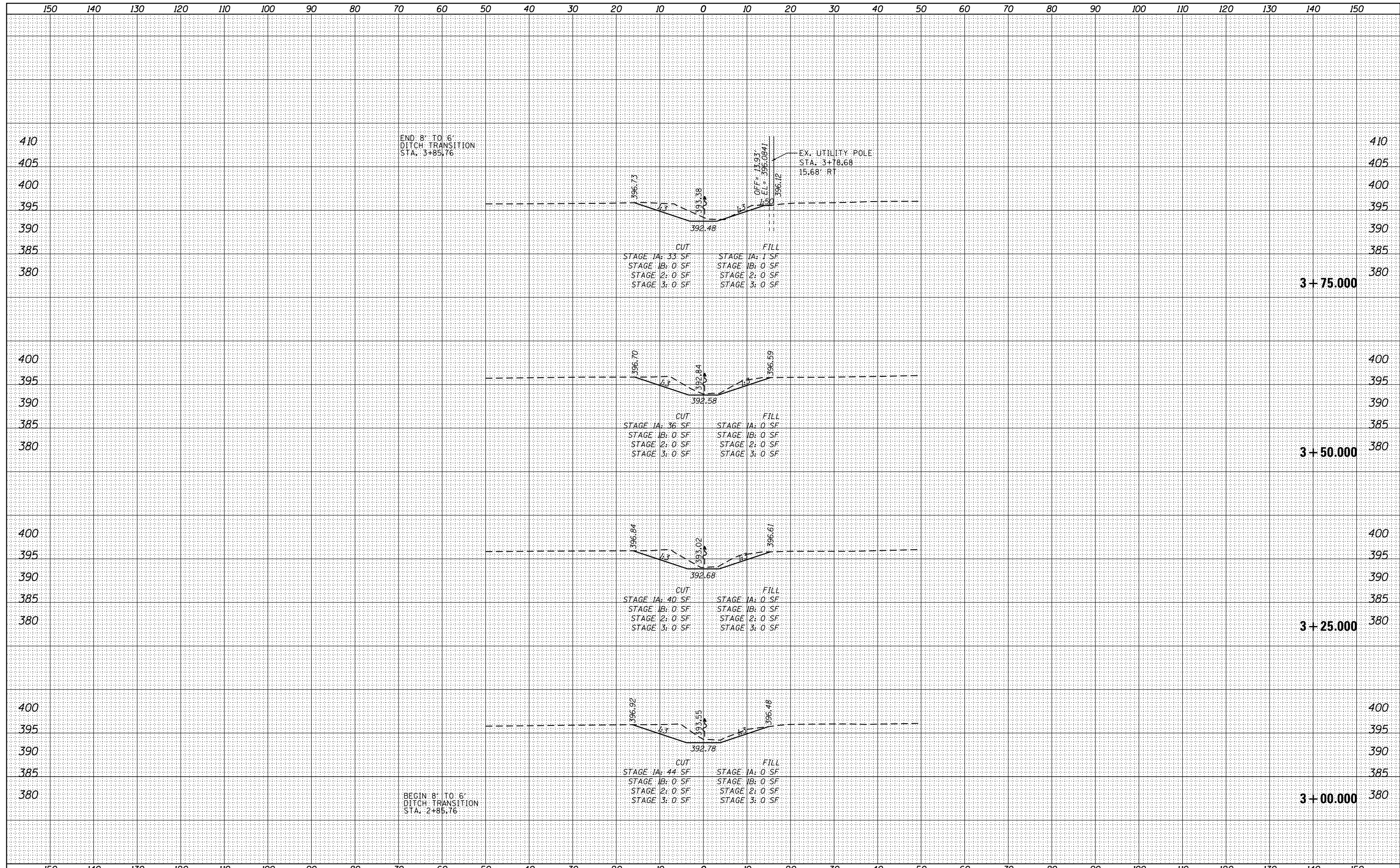
DATE	
BY	
ORIGINAL SURVEY	
SURVEYED	
PLOTTED	
TEMPLATE	
AREAS	
CHECKED	
NO.	





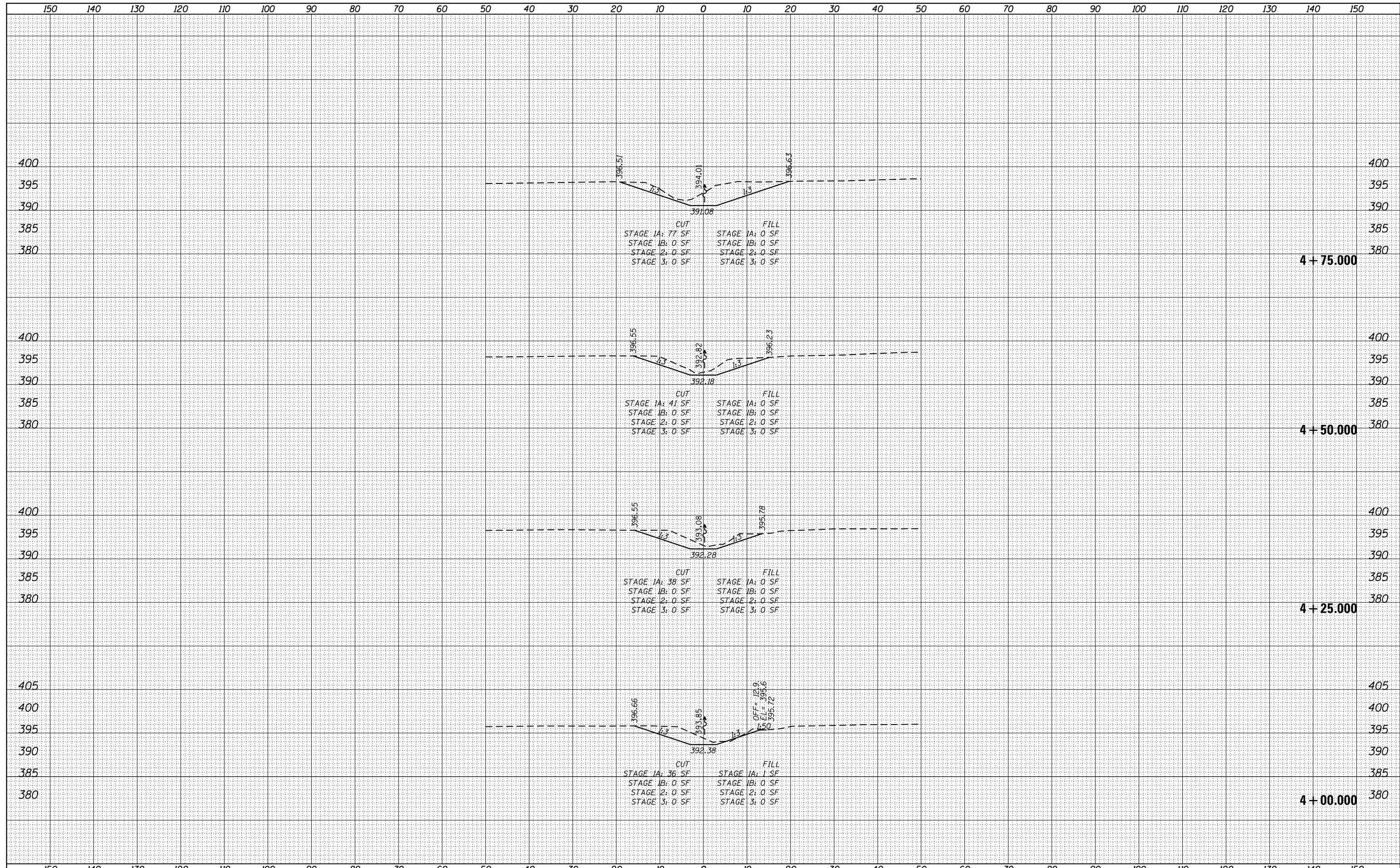
DATE	
BY	
SURVEYED	
PLOTTED	
TEMPLATE	
AREAS	
CHECKED	
FINAL SURVEY	
NOTE BOOK	
NO.	

DATE	
BY	
SURVEYED	
PLOTTED	
TEMPLATE	
AREAS	
CHECKED	
ORIGINAL SURVEY	
NOTE BOOK	
NO.	



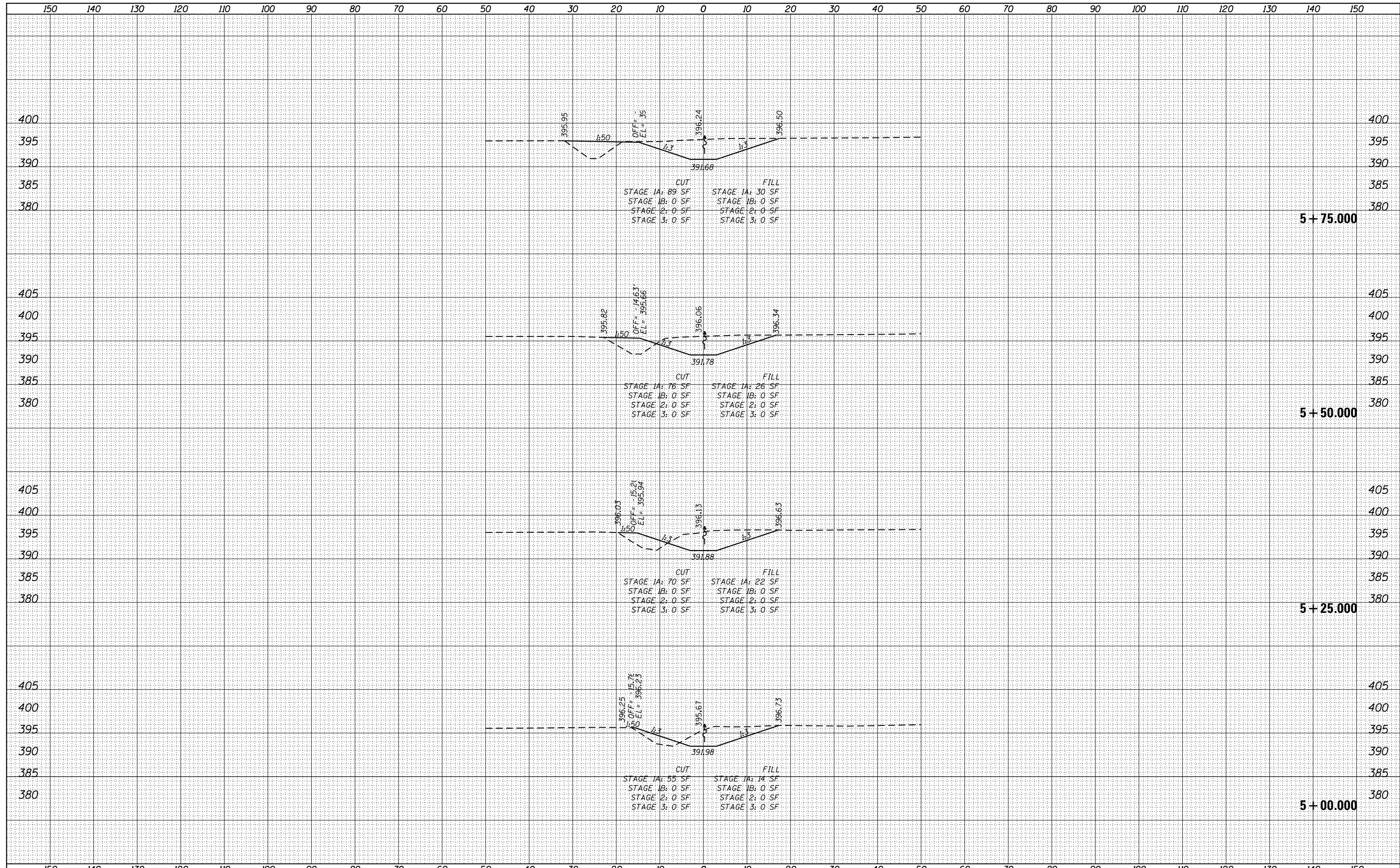
DATE	
BY	
SURVEYED	
PLOTTED	
TEMPLATE	
AREAS	
CHECKED	
FINISH	
NO.	

DATE	
BY	
SURVEYED	
PLOTTED	
TEMPLATE	
AREAS	
CHECKED	
ORIGINAL	
NO.	



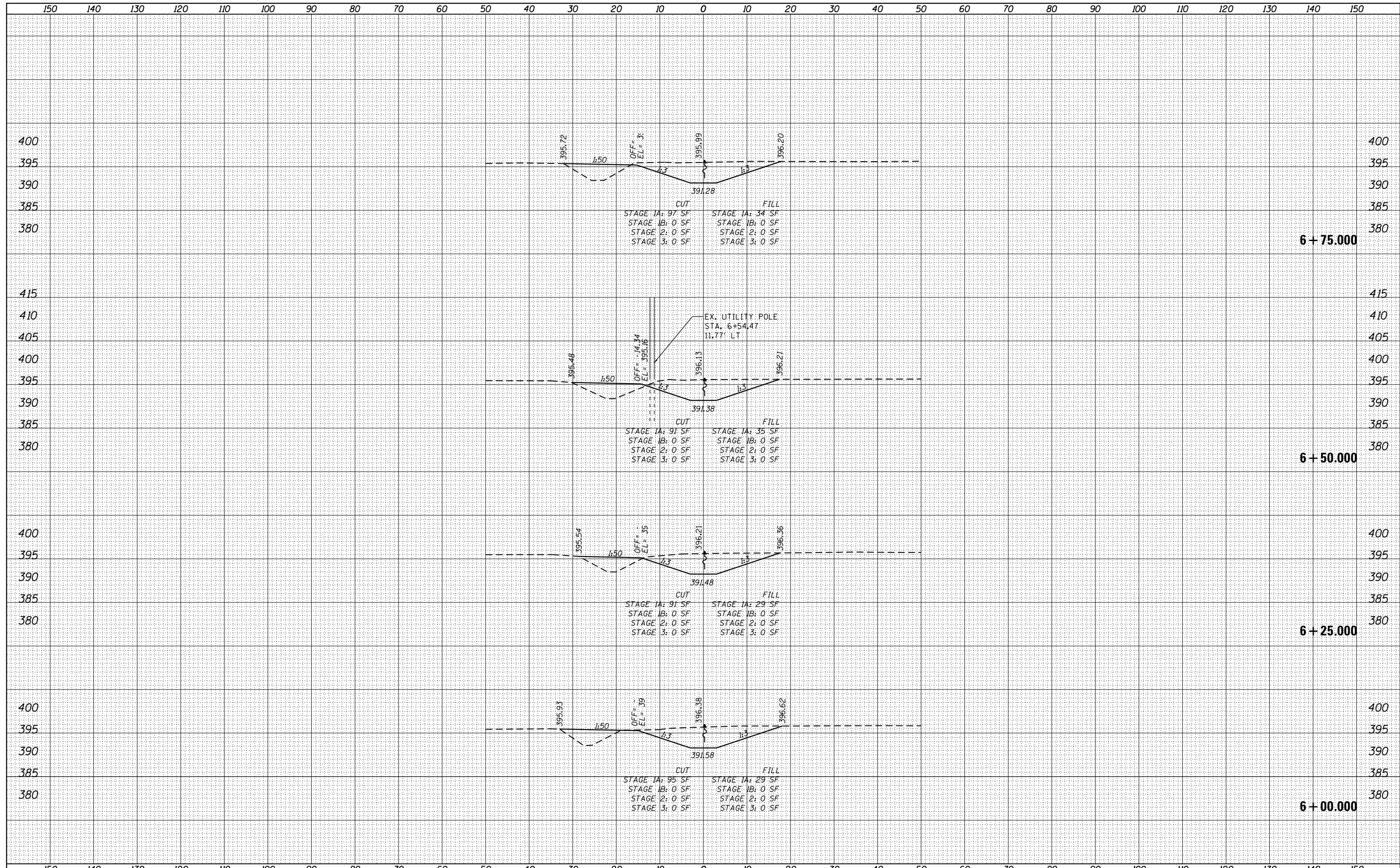
DATE	
BY	
FINISHED SURVEY	
PLOTTED	
TEMPLATE	
NOTE BOOK	
AREAS CHECKED	
NO.	

DATE	
BY	
ORIGINAL SURVEY	
PLOTTED	
TEMPLATE	
NOTE BOOK	
AREAS CHECKED	
NO.	



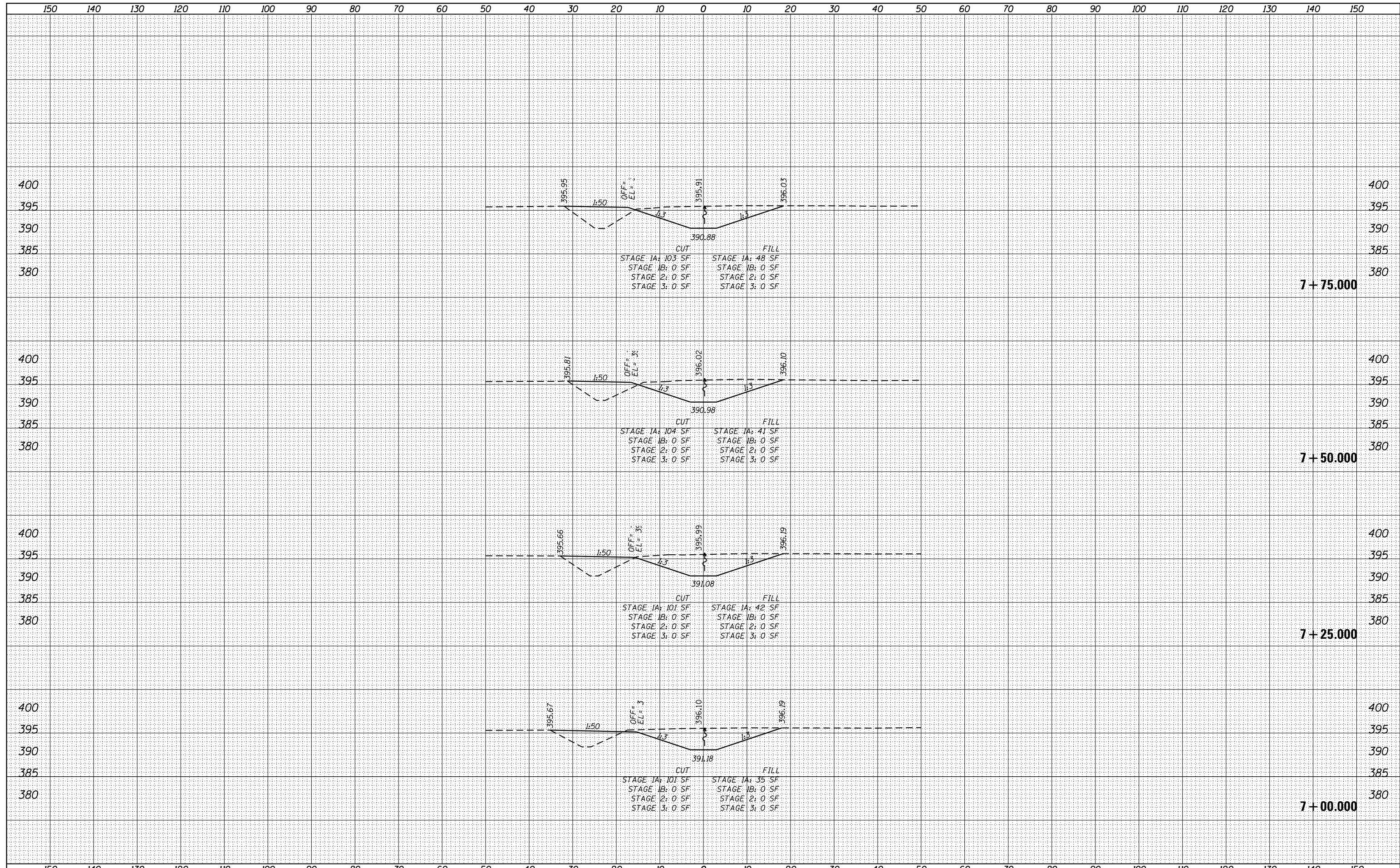
DATE	
BY	
FINISHED SURVEY	
PLOTTED TEMPLATE	
NOTE BOOK	
AREAS CHECKED	

DATE	
BY	
ORIGINAL SURVEY	
PLOTTED TEMPLATE	
NOTE BOOK	
AREAS CHECKED	



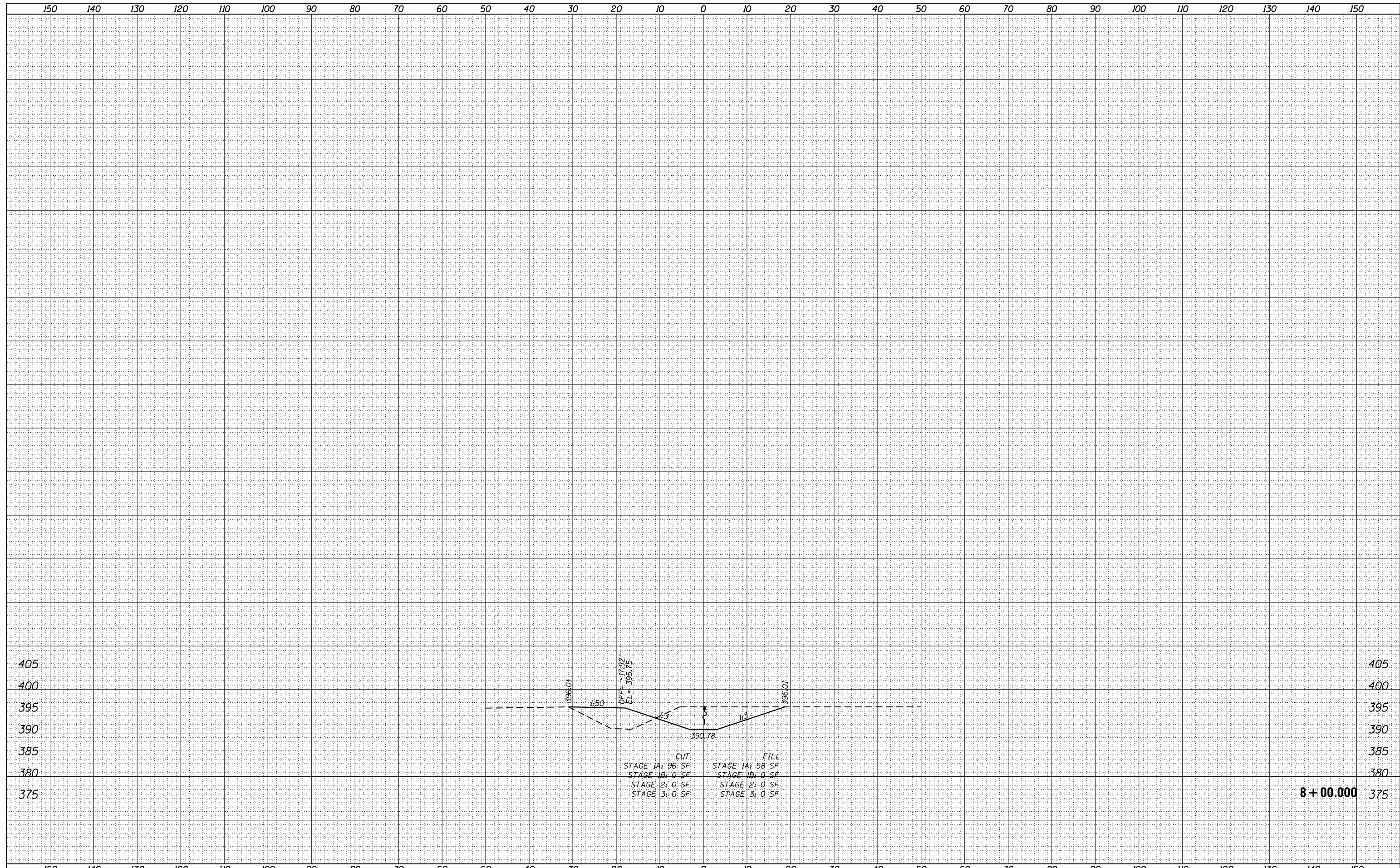
DATE	
BY	
SURVEYED	
PLOTTED	
TEMPLATE	
NOTE BOOK	
AREAS CHECKED	
NO.	

DATE	
BY	
SURVEYED	
PLOTTED	
TEMPLATE	
NOTE BOOK	
AREAS CHECKED	
NO.	



DATE	
BY	
FINAL SURVEY	SURVEYED
NOTE BOOK	PLOTTED
NO.	TEMPLATE
	AREAS
	CHECKED

DATE	
BY	
ORIGINAL SURVEY	SURVEYED
NOTE BOOK	PLOTTED
NO.	TEMPLATE
	AREAS
	CHECKED



FILE NAME =	USER NAME = bemory	DESIGNED -	REVISED -	<b>STATE OF ILLINOIS</b> <b>DEPARTMENT OF TRANSPORTATION</b>	<b>CROSS SECTIONS</b> <b>ROBERTS PROPERTY DITCH</b>		F.A.P. RTE.	SECTION	COUNTY	TOTAL SHEETS	SHEET NO.
P:\Projects\2011 Projects\11297 - IDOT US45 Ph2\CV\CADD Sheets\1978077-sht-xsc.dgn	DRAWN -	REVISED -	332				(29,30)R-1	SALINE	745	7451	
PLOT SCALE = 20.0000' / in.	CHECKED -	REVISED -	CONTRACT NO. 78077								
Default	DATE -	REVISED -	SCALE: 1"=10'		SHEET 9 OF 9 SHEETS	STA. 8+00.000	TO STA. 8+00.000	ILLINOIS FED. AID PROJECT			