PARAPET/SAFETY WALK CONFIGURATIONS

(NOT TO SCALE)

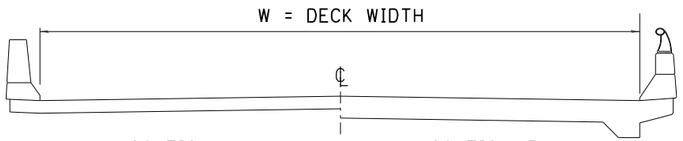

CONFIG. "A" CONFIG. "B"

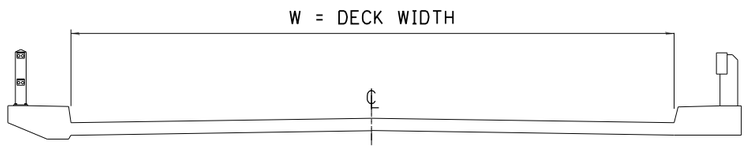

CONFIG. "C" CONFIG. "D"

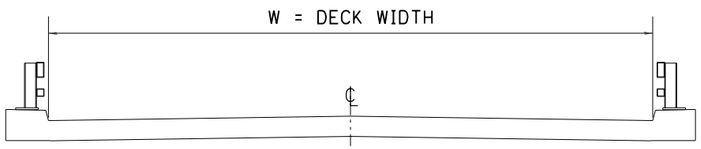

CONFIG. "E"

BRIDGE DECK SEALING SCHEDULE PERRY COUNTY

PERRY				DECK AREA	DIMENSIONS		MISC. AREA PARAPET/SAFTEYWALK		DECK CONCRETE SEALER
	STRUCTURE NUMBER	ROUTE	FEATURED CROSSED	SQ FT	L	W	SQ FT	CONFIG.	SQ FT
1	073-0002	US 51	COLLIER CREEK	906.4	22.0	41.2	110.0	D	**1016.4**
2	073-0023	ILL 152	BEAUCOUP CREEK	18771.6	586.0	32.0	4102.0	A	**22873.6**
3	073-0028	ILL 154	GALUM CREEK	3164.9	98.8	32.0	691.6	A	**3856.5**
4	073-0029	ILL 154	BONNIE CREEK	2722.8	85.0	32.0	595.0	A	**3317.8**
5	073-0030	ILL 154	LITTLE GALUM CREEK	2460.2	76.8	32.0	537.6	A	**2997.8**
6	073-0031	ILL 13/127	WALKERS CREEK	2576.2	72.5	35.5	507.5	A	**3083.7**
7	073-0032	ILL 13/127	CHICKHEN CREEK	4704.5	119.0	39.5	833.0	A	**5537.5**
8	073-0033	US 51	ICG OAK ALLEY	24186.0	806.2	30.0	8196.3	B	**32382.3**
9	073-0034	ILL 154	LITTLE BEAUCOUP CR	4321.6	119.6	36.1	837.2	A	**5158.8**
10	073-0036	ILL 14	REESE CREEK	4176.0	116.0	36	812.0	A	**4988.0**
11	073-0037	ILL 152	PANTHER CREEK	5056.0	158.0	32.0	1106.0	A	**6162.0**
12	073-0038	ILL 14	LITTLE MUDDY RIVER	4716.0	131.0	36.0	917.0	A	**5633.0**
	TOTAL								97007

✱ VARIOUS

FILE NAME = c:\pw_work\pwidot\dahmerja\d0834091\decksealdesign.dgn

USER NAME = Dahmerja	DESIGNED -	REVISED -	
	DRAWN -	REVISED -	
PLOT SCALE = 100.0000 ' / in.	CHECKED -	REVISED -	
PLOT DATE = 4/30/2014	DATE -	REVISED -	

STATE OF ILLINOIS
DEPARTMENT OF TRANSPORTATION

SCHEDULE

SCALE: SHEET NO. OF SHEETS STA. TO STA.

F.A.I. RTE.	SECTION	COUNTY	TOTAL SHEETS	SHEET NO.
VAR.	D9 DECK SEAL 2015-1	✱	6	4

CONTRACT NO. 78403

ILLINOIS FED. AID PROJECT