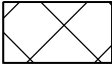

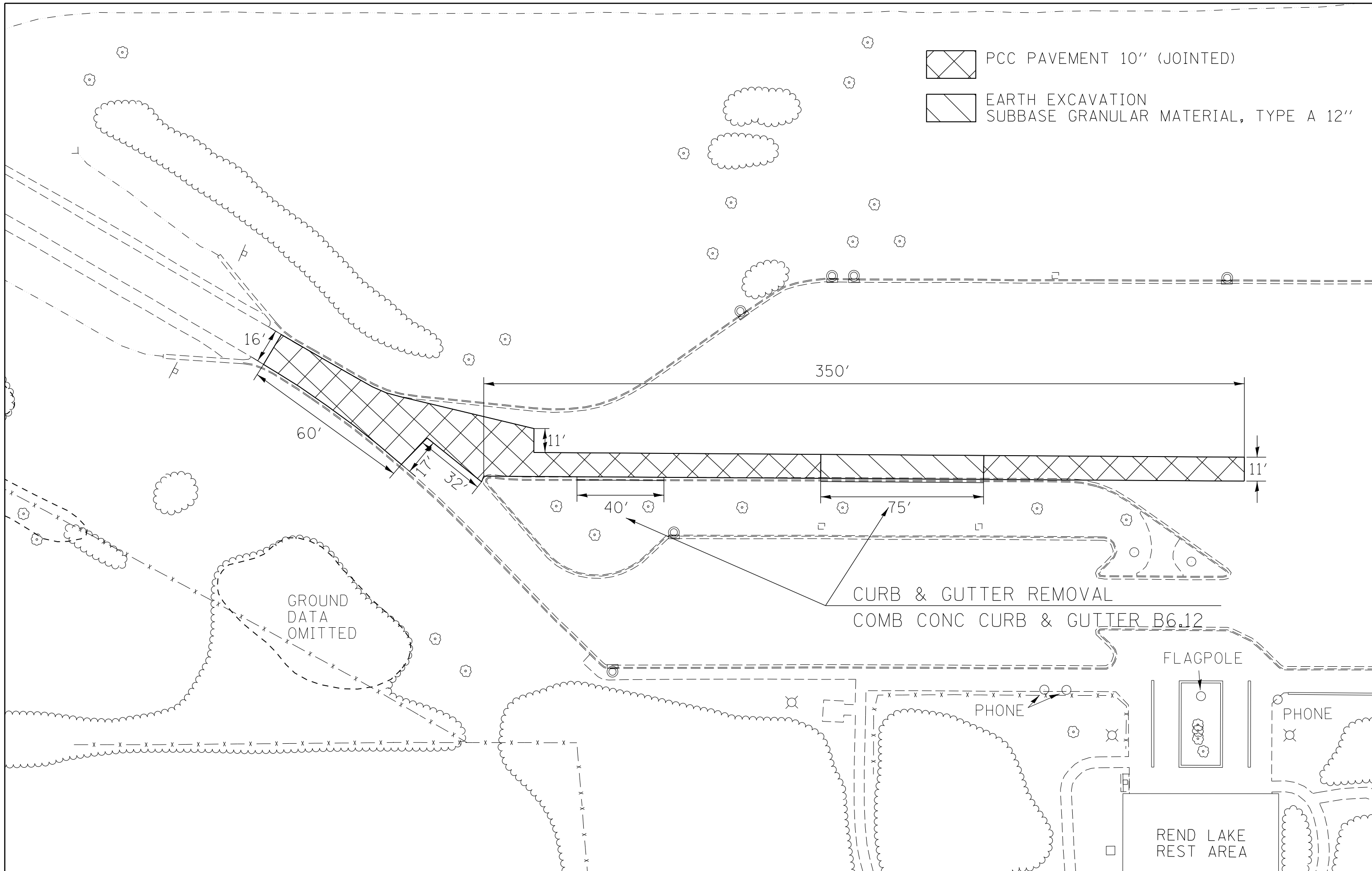


-  PCC PAVEMENT 10" (JOINTED)
-  EARTH EXCAVATION  
SUBBASE GRANULAR MATERIAL, TYPE A 12"



FILE NAME =	USER NAME = \$USER\$	DESIGNED -	REVISED -
c:\pw\work\p1dot\colemm\d0388883\78427-sh1-plan.dgn		DRAWN -	REVISED -
\$MODELNAME\$	PLOT SCALE = 40.0000' / in.	CHECKED -	REVISED -
	PLOT DATE = 5/16/2014	DATE -	REVISED -

**STATE OF ILLINOIS  
DEPARTMENT OF TRANSPORTATION**

**NORTHBOUND I-57  
REST AREA**

SCALE:      SHEET    OF    SHEETS    STA.            TO STA.

F.A. RTE.	SECTION	COUNTY	TOTAL SHEETS	SHEET NO.
•	D9 CM PATCH 2015-3	FRANKLIN	9	7
ILLINOIS FED. AID PROJECT			CONTRACT NO. 78427	