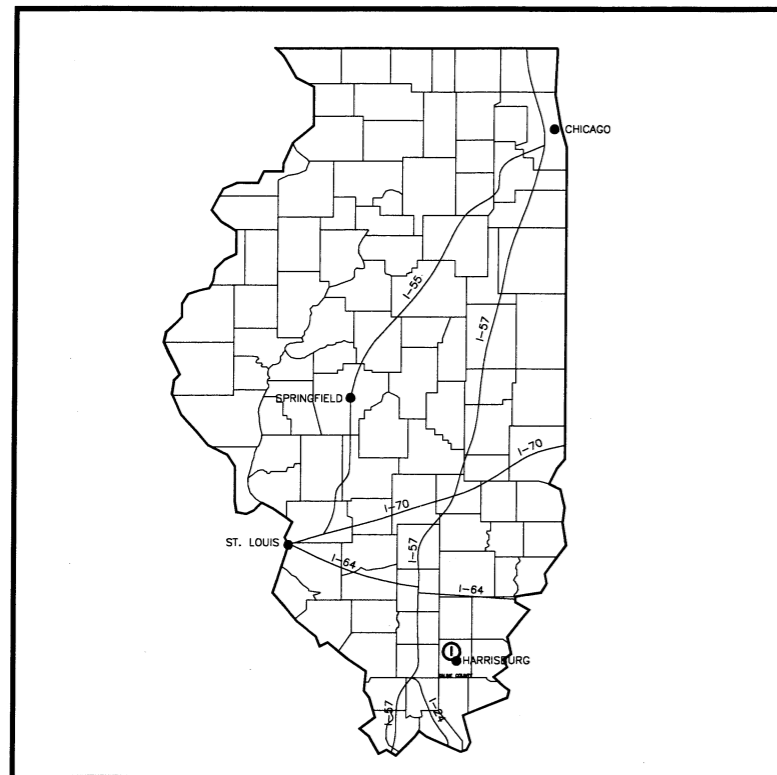


CONSTRUCTION PLANS

FOR

HARRISBURG-RALEIGH AIRPORT

CONSTRUCT A PARTIAL PARALLEL TAXIWAY FOR RUNWAY 6/24

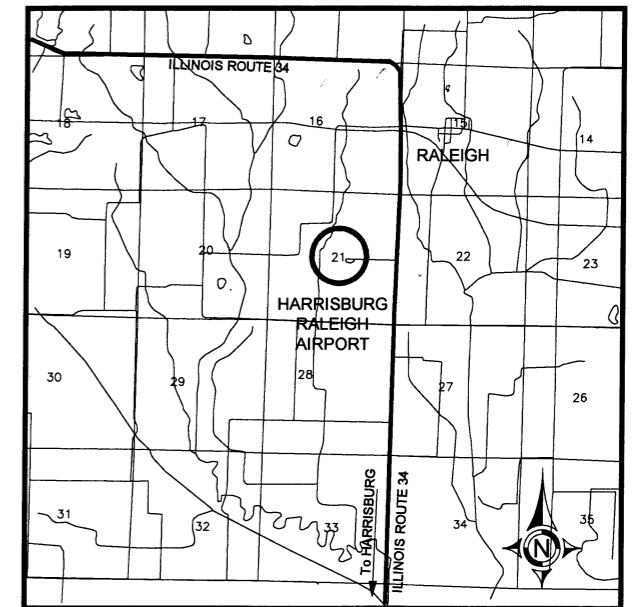




LOCATION MAP

ILLINOIS PROJECT NUMBER: HSB-4311
SBG PROJECT NUMBER: 3-17-SBGP-XX

HARRISBURG, ILLINOIS
SALINE COUNTY

DATE: JUNE 13, 2014



VICINITY MAP

PLANS PREPARED BY:



BROWN AND ROBERTS, INC.
1 WESTRIDGE ROAD
HARRISBURG, IL. 62946
(618) 252-8111

BROWN AND ROBERTS, INC.
CONSULTING ENGINEER
PRESIDENT

SUBMITTED BY: *Jim W. Brown*
JIM W. BROWN, PRESIDENT

DATE SUBMITTED: 6/13/14

LICENSE NUMBER: 062-035047
LICENSE EXPIRATION DATE: NOVEMBER 30, 2015

ROTHERMEL ENGINEERING
ELECTRICAL ENGINEER

SUBMITTED BY: *Robert Rothermel*
ROBERT ROTHEMEL

DATE SUBMITTED: 6/13/14

LICENSE NUMBER: 062-035313
LICENSE EXPIRATION DATE: NOVEMBER 30, 2015

HARRISBURG RALEIGH AIRPORT AUTHORITY

CHAIRMAN

APPROVED BY: *Brad Henshaw* 6/12/14
BRAD HENSHAW DATE

SECRETARY

ATTESTED BY: *Ken Wallace*
KEN WALLACE DATE 6/12/14