FINAL SURVEY		BY	DATE
NOTE BOOK	SURVEYED		
	PLOTTED		
	TEMPLATE		
	AREAS		
NO.	AREAS CHECKED		

ORIGINAL SURVEY		BY	DATE
NOTE BOOK	SURVEYED		
	PLOTTED		
	TEMPLATE		
	AREAS		
	AREAS CHECKED		

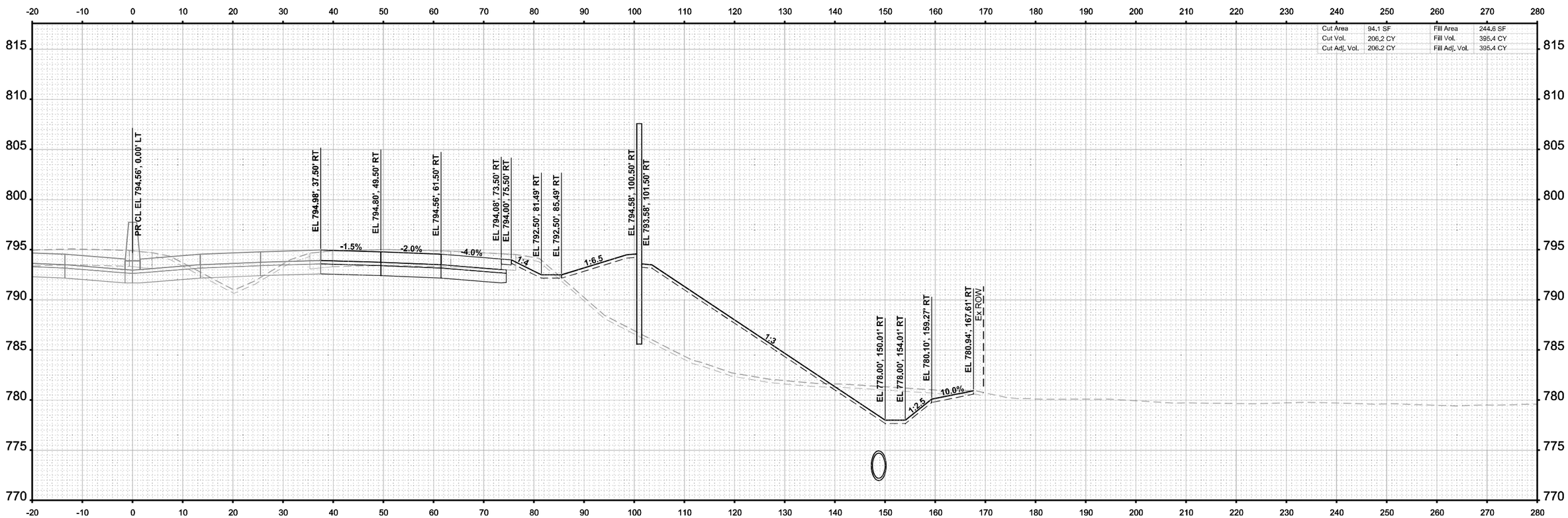

STA 2678+00.00

MODEL: I-39 Mainline Stage 3 - XS - 2678+00.00 [Sheet]
FILE NAME: c:\pwworldir\benesch projects\projects\d0173808\D264C24-ML-I-39-Stage-3-XS.dgn

benesch
Alfred Benesch & Company
35 W Wacker Drive, Suite 3300
Chicago, Illinois 60601
312-565-0450 Job No. 10800.00

USER NAME = agibson	DESIGNED - T. VOGLER	REVISED -	
	DRAWN - T. VOGLER	REVISED -	
PLOT SCALE = $SCALE$	CHECKED - J.TARDY	REVISED -	
PLOT DATE = 2/7/2025	DATE - 02/14/2025	REVISED -	

STATE OF ILLINOIS
DEPARTMENT OF TRANSPORTATION

CROSS SECTIONS - I-39 NB
STAGE 3

SCALE: 1"=10' | SHEET OF 200 SHEETS | STA. 2678+00.00 TO STA. 2678+00.00

F.A.I RTE.	SECTION	COUNTY	TOTAL SHEETS	SHEET NO.
*	(201-3)R & (4-1,5)R	WINNEBAGO	1685	1501
		CONTRACT NO. 64C24		
		ILLINOIS	FED. AID PROJECT	

* FAI ROUTE 39 (I-39) & FAP 301 (US 20)

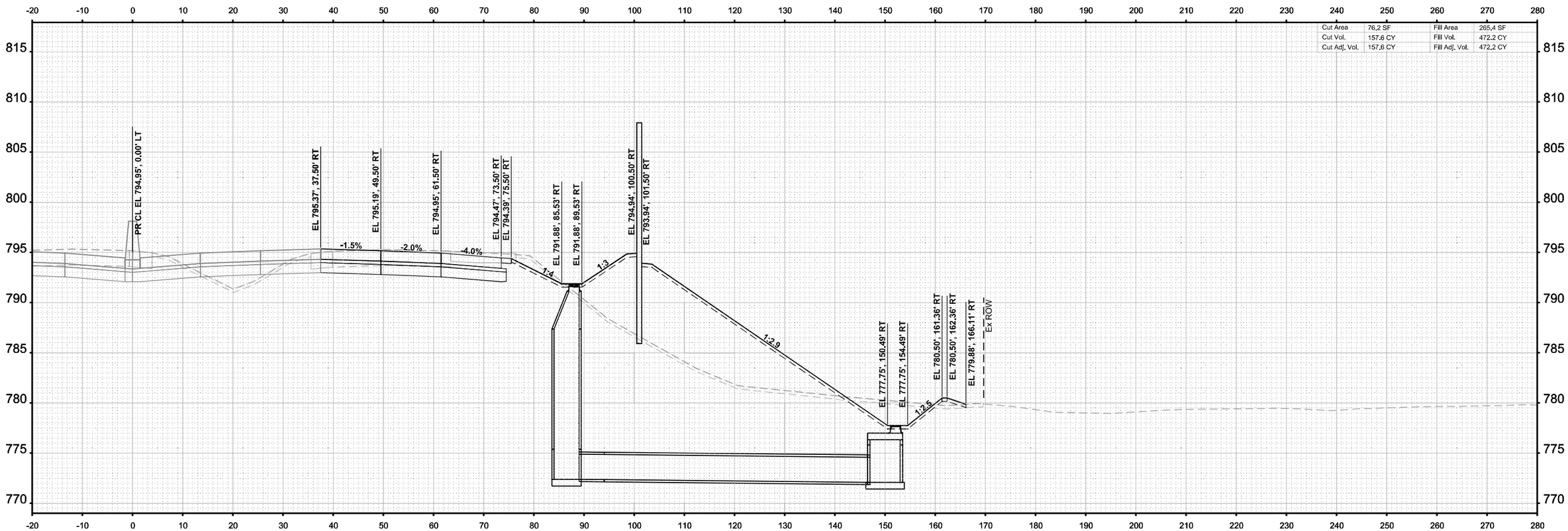

STA 2678+50.00

FINAL SURVEY		BY	DATE
NOTE BOOK NO.	SURVEYED		
	PLOTTED		
	TEMPLATE		
	AREAS		
	AREAS CHECKED		

ORIGINAL SURVEY		BY	DATE
NOTE BOOK	SURVEYED		
	PLOTTED		
	TEMPLATE		
	AREAS		
	AREAS CHECKED		

MODEL: I-39 Mainline Stage 3 - XS - 2678+50.00 [Sheet]
FILE NAME: c:\pwworldir\benesch projects\projects\d0173808\D264C24-ML-I-39-Stage-3-XS.dgn

benesch
Alfred Benesch & Company
35 W Wacker Drive, Suite 3300
Chicago, Illinois 60601
312-565-0450 Job No. 10800.00

USER NAME = agibson	DESIGNED - T. VOGLER	REVISED -	
	DRAWN - T. VOGLER	REVISED -	
PLOT SCALE = $SCALE$	CHECKED - J.TARDY	REVISED -	
PLOT DATE = 2/7/2025	DATE - 02/14/2025	REVISED -	

STATE OF ILLINOIS
DEPARTMENT OF TRANSPORTATION

CROSS SECTIONS - I-39 NB
STAGE 3

SCALE: 1"=10' | SHEET OF 200 SHEETS | STA. 2678+50.00 TO STA. 2678+50.00

F.A.I RTE.	SECTION	COUNTY	TOTAL SHEETS	SHEET NO.
*	(201-3)R & (4-1,5)R	WINNEBAGO	1685	1502
		CONTRACT NO. 64C24		
		ILLINOIS	FED. AID PROJECT	

* FAI ROUTE 39 (I-39) & FAP 301 (US 20)

Cut Area	29.7 SF	Fill Area	307.0 SF
Cut Vol.	98.1 CY	Fill Vol.	530.0 CY
Cut Adj. Vol.	98.1 CY	Fill Adj. Vol.	530.0 CY

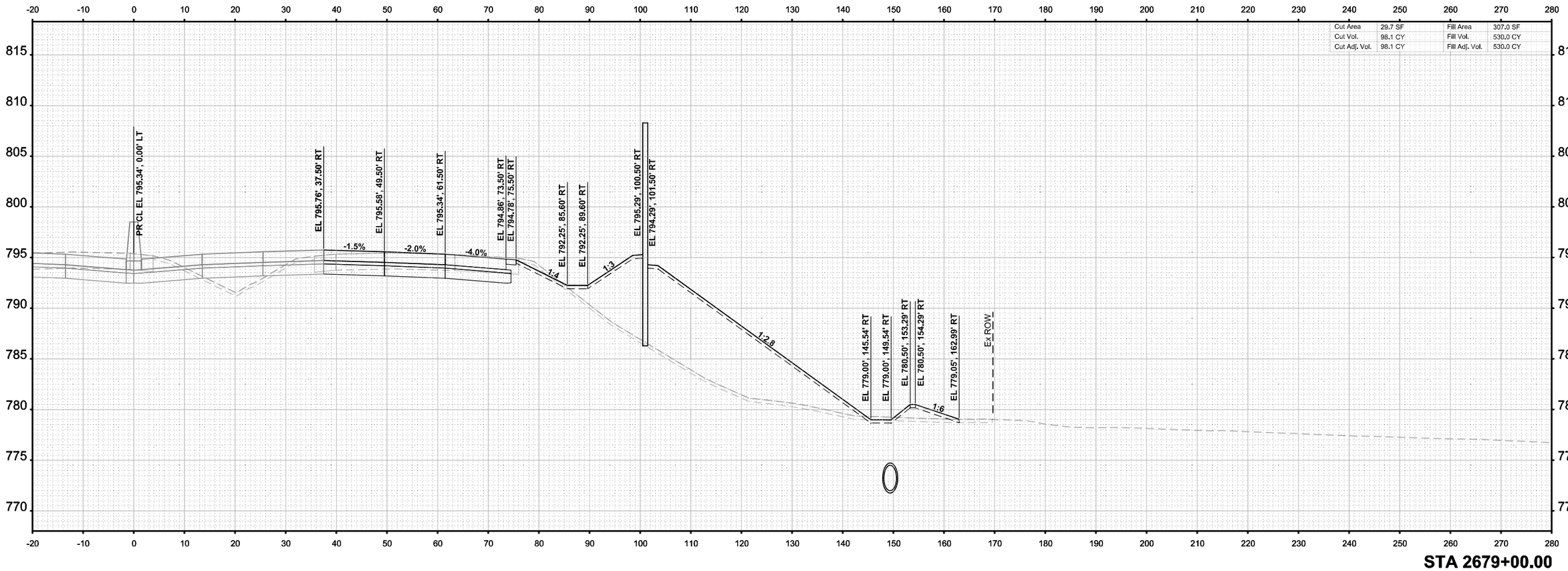

STA 2679+00.00

FINAL SURVEY | BY | DATE
SURVEYED
PLOTTED
TEMPLATE
AREAS
AREAS CHECKED
NOTE BOOK
NO.

ORIGINAL SURVEY | BY | DATE
SURVEYED
PLOTTED
TEMPLATE
AREAS
AREAS CHECKED
NOTE BOOK
Sheet

MODEL: I-39 Mainline Stage 3 - XS - 2679+00.00
FILE NAME: c:\pwwordir\benesch projects\projects\d0173808\D264C24-ML-I-39-Stage-3-XS.dgn

benesch
Alfred Benesch & Company
35 W Wacker Drive, Suite 3200
Chicago, Illinois 60601
312-565-0450 Job No. 10800.00

USER NAME = agibson	DESIGNED - T. VOGLER	REVISED -
	DRAWN - T. VOGLER	REVISED -
PLOT SCALE = $SCALE$	CHECKED - J.TARDY	REVISED -
PLOT DATE = 2/7/2025	DATE - 02/14/2025	REVISED -

STATE OF ILLINOIS
DEPARTMENT OF TRANSPORTATION

CROSS SECTIONS - I-39 NB
STAGE 3

SCALE: 1"=10' | SHEET OF 200 SHEETS | STA. 2679+00.00 | TO STA. 2679+00.00

F.A.I RTE.	SECTION	COUNTY	TOTAL SHEETS	SHEET NO.
*	(201-3)R & (4-1.5)R	WINNEBAGO	1685	1503
		CONTRACT NO. 64C24		
	ILLINOIS	FED. AID PROJECT		

* FAI ROUTE 39 (I-39) & FAP 301 (US 20)

FINAL SURVEY		BY	DATE
	SURVEYED		
	PLOTTED		
NOTE BOOK	TEMPLATE		
	AREAS		
NO.	AREAS CHECKED		

Cut Area	17.4 SF	Fill Area	339.7 SF
Cut Vol.	43.6 CY	Fill Vol.	598.8 CY
Cut Adj. Vol.	43.6 CY	Fill Adj. Vol.	598.8 CY

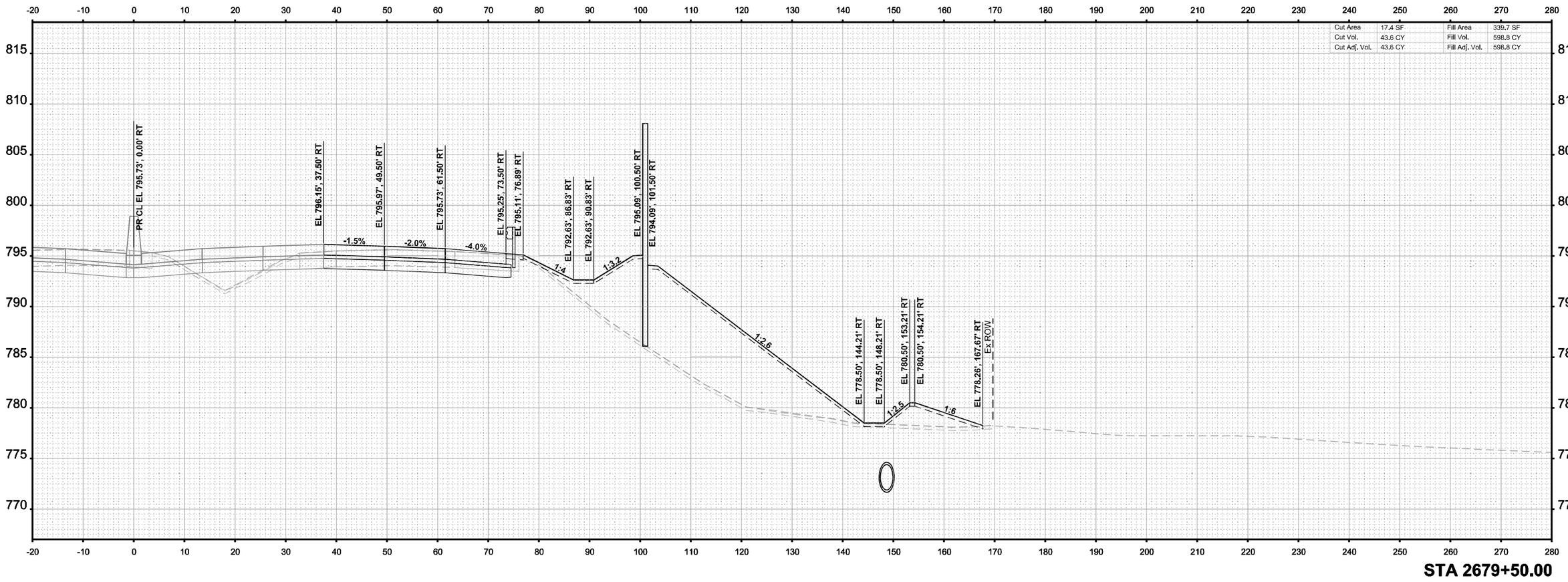

STA 2679+50.00

ORIGINAL SURVEY		BY	DATE
	SURVEYED		
	PLOTTED		
NOTE BOOK	TEMPLATE		
Sheet	AREAS		
	AREAS CHECKED		

MODEL: I-39 Mainline Stage 3 - XS - 2679+50.00
FILE NAME: c:\pwwordir\benesch projects\projects\d0173808\D264C24-ML-I-39-Stage-3-XS.dgn

benesch
Alfred Benesch & Company
35 W Wacker Drive, Suite 3200
Chicago, Illinois 60601
312-565-0450 Job No. 10800.00

USER NAME = agibson	DESIGNED - T. VOGLER	REVISED -
	DRAWN - T. VOGLER	REVISED -
PLOT SCALE = $SCALE$	CHECKED - J.TARDY	REVISED -
PLOT DATE = 2/7/2025	DATE - 02/14/2025	REVISED -

STATE OF ILLINOIS
DEPARTMENT OF TRANSPORTATION

CROSS SECTIONS - I-39 NB
STAGE 3

SCALE: 1"=10' | SHEET OF 200 SHEETS | STA. 2679+50.00 | TO STA. 2679+50.00

F.A.I RTE.	SECTION	COUNTY	TOTAL SHEETS	SHEET NO.
*	(201-3)R & (4-1.5)R	WINNEBAGO	1685	1504
		CONTRACT NO. 64C24		
	ILLINOIS	FED. AID PROJECT		

* FAI ROUTE 39 (I-39) & FAP 301 (US 20)

FINAL SURVEY		BY	DATE
NOTE BOOK	SURVEYED		
NO.	PLOTTED		
	TEMPLATE		
	AREAS		
	AREAS CHECKED		

Cut Area	7.2 SF	Fill Area	407.2 SF
Cut Vol.	22.8 CY	Fill Vol.	691.6 CY
Cut Adj. Vol.	22.8 CY	Fill Adj. Vol.	691.6 CY

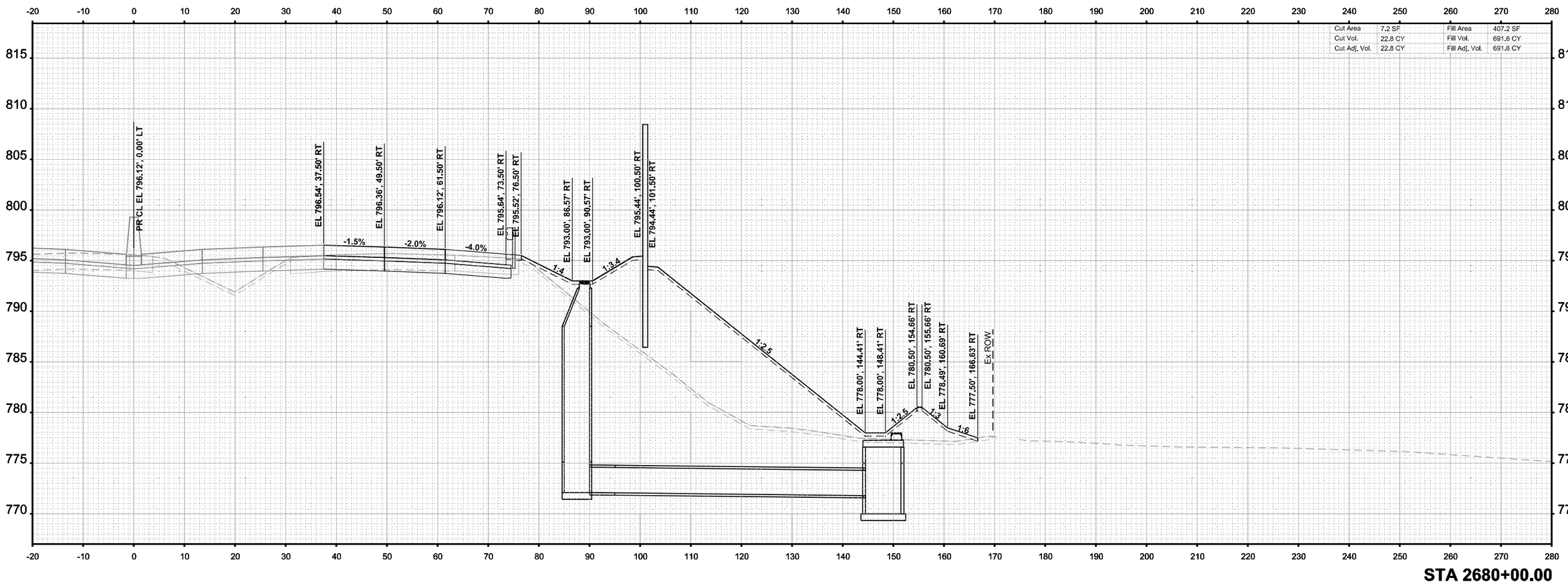

STA 2680+00.00

ORIGINAL SURVEY		BY	DATE
NOTE BOOK	SURVEYED		
Sheet	PLOTTED		
	TEMPLATE		
	AREAS		
	AREAS CHECKED		

MODEL: I-39 Mainline Stage 3 - XS - 2680+00.00
FILE NAME: c:\pwwordir\benesch projects\projects\d0173808\D264C24-ML-I-39-Stage-3-XS.dgn

benesch
Alfred Benesch & Company
35 W Wacker Drive, Suite 3200
Chicago, Illinois 60601
312-565-0450 Job No. 10800.00

USER NAME = agibson	DESIGNED - T. VOGLER	REVISED -
	DRAWN - T. VOGLER	REVISED -
PLOT SCALE = $SCALE$	CHECKED - J.TARDY	REVISED -
PLOT DATE = 2/7/2025	DATE - 02/14/2025	REVISED -

STATE OF ILLINOIS
DEPARTMENT OF TRANSPORTATION

CROSS SECTIONS - I-39 NB
STAGE 3

SCALE: 1"=10' | SHEET OF 200 SHEETS | STA. 2680+00.00 | TO STA. 2680+00.00

F.A.I RTE.	SECTION	COUNTY	TOTAL SHEETS	SHEET NO.
*	(201-3)R & (4-1.5)R	WINNEBAGO	1685	1505
		CONTRACT NO. 64C24		
	ILLINOIS	FED. AID PROJECT		

* FAI ROUTE 39 (I-39) & FAP 301 (US 20)

Cut Area	0.1 SF	Fill Area	524.7 SF
Cut Vol.	6.8 CY	Fill Vol.	862.9 CY
Cut Adj. Vol.	6.8 CY	Fill Adj. Vol.	862.9 CY

PR CL EL 796.51', 0.00' LT
EL 796.93', 37.50' RT
EL 796.75', 49.50' RT
EL 796.51', 61.50' RT
EL 796.03', 73.50' RT
EL 795.91', 76.50' RT
EL 793.38', 86.60' RT
EL 793.38', 90.60' RT
EL 795.80', 100.50' RT
EL 794.80', 101.50' RT
EL 778.50', 144.04' RT
EL 778.50', 148.04' RT
EL 780.50', 153.04' RT
EL 780.50', 154.04' RT
EL 777.24', 162.20' RT
EL 776.50', 166.63' RT
Ex ROW
-1.5%
-2.0%
-4.0%
1:4
1:3.4
1:2.5
1:2.5
1:3
1:6

STA 2680+50.00

MODEL: I-39 Mainline Stage 3 - XS - 2680+50.00 (Sheet)
FILE NAME: c:\pwworldr\benesch projects\projects\d0173808\D2642C24-MIL-I-39-Stage-3-XS.dgn

benesch
Alfred Benesch & Company
35 W Wacker Drive, Suite 3200
Chicago, Illinois 60601
312-565-0450 Job No. 10800.00

USER NAME = agibson	DESIGNED - T. VOGLER	REVISED -	
	DRAWN - T. VOGLER	REVISED -	
PLOT SCALE = $SCALE$	CHECKED - J.TARDY	REVISED -	
PLOT DATE = 2/7/2025	DATE - 02/14/2025	REVISED -	

STATE OF ILLINOIS
DEPARTMENT OF TRANSPORTATION

CROSS SECTIONS - I-39 NB
STAGE 3

SCALE: 1"=10' | SHEET OF 200 SHEETS | STA. 2680+50.00 | TO STA. 2680+50.00

F.A.I RTE.	SECTION	COUNTY	TOTAL SHEETS	SHEET NO.
*	(201-3)R & (4-1.5)R	WINNEBAGO	1685	1506
		CONTRACT NO. 64C24		
	ILLINOIS	FED. AID PROJECT		

* FAI ROUTE 39 (I-39) & FAP 301 (US 20)

FINAL SURVEY		BY	DATE
	SURVEYED		
	PLOTTED		
NOTE BOOK	TEMPLATE		
	ANGLE		
NO.	AREAS CHECKED		

Cut Area	5.3 SF	Fill Area	572.2 SF
Cut Vol.	5.0 CY	Fill Vol.	1,015.7 CY
Cut Adj. Vol.	5.0 CY	Fill Adj. Vol.	1,015.7 CY

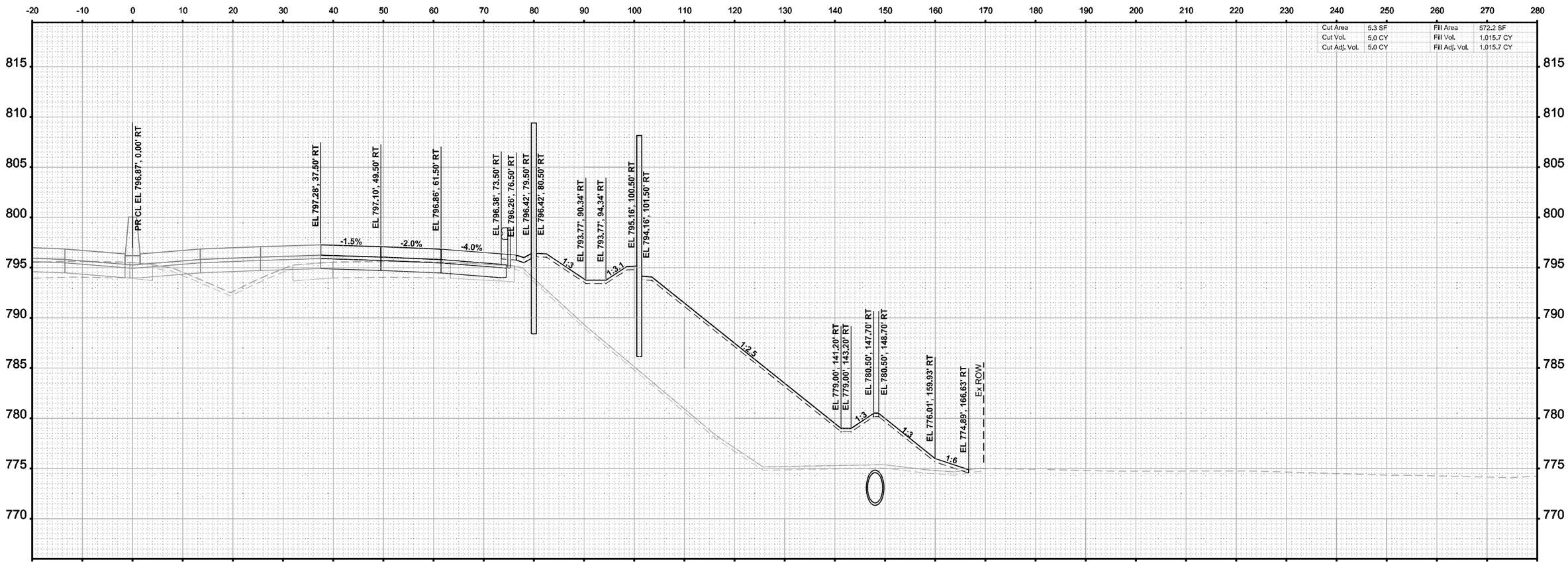

STA 2681+00.00

ORIGINAL SURVEY		BY	DATE
	SURVEYED		
	PLOTTED		
NOTE BOOK	TEMPLATE		
Sheet	ANGLE		
	AREAS CHECKED		

MODEL: I-39 Mainline Stage 3 - XS - 2681+00.00 (Sheet)
FILE NAME: c:\pwworkdir\benesch projects\projects\d0173808\D2642C24-MIL-I-39-Stage-3->XS.dgn

benesch
Alfred Benesch & Company
35 W Wacker Drive, Suite 3200
Chicago, Illinois 60601
312-565-0450 Job No. 10800.00

USER NAME = agibson	DESIGNED - T. VOGLER	REVISED -
	DRAWN - T. VOGLER	REVISED -
PLOT SCALE = $SCALE$	CHECKED - J.TARDY	REVISED -
PLOT DATE = 2/7/2025	DATE - 02/14/2025	REVISED -

STATE OF ILLINOIS
DEPARTMENT OF TRANSPORTATION

CROSS SECTIONS - I-39 NB
STAGE 3

SCALE: 1"=10' | SHEET OF 200 SHEETS | STA. 2681+00.00 | TO STA. 2681+00.00

F.A.I RTE.	SECTION	COUNTY	TOTAL SHEETS	SHEET NO.
*	(201-3)R & (4-1.5)R	WINNEBAGO	1685	1507
		CONTRACT NO. 64C24		
	ILLINOIS	FED. AID PROJECT		

* FAI ROUTE 39 (I-39) & FAP 301 (US 20)

FINAL SURVEY	NO.	NOTE BOOK	SURVEYED	PLOTTED	TEMPLATE	AREAS	AREAS CHECKED	BY	DATE

Cut Area	32.0 SF	Fill Area	294.2 SF
Cut Vol.	34.5 CY	Fill Vol.	802.3 CY
Cut Adj. Vol.	34.5 CY	Fill Adj. Vol.	802.3 CY

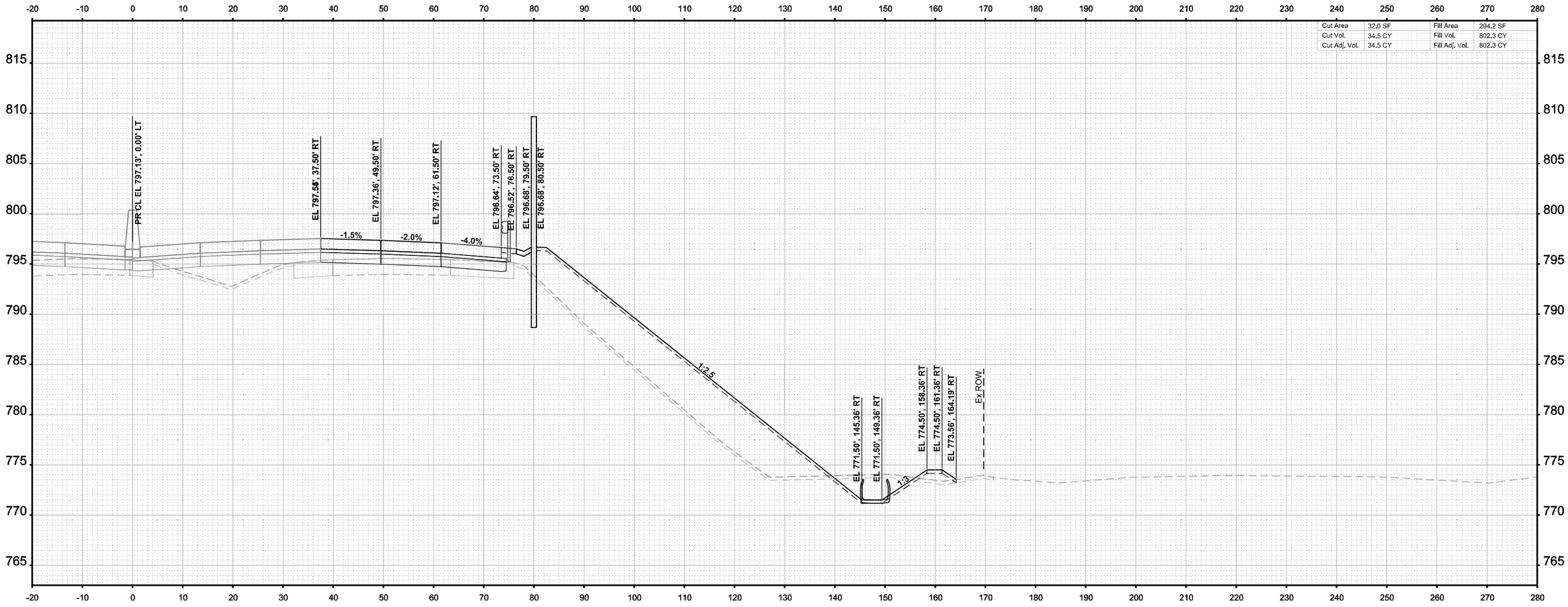

STA 2681+50.00

ORIGINAL SURVEY	NO.	NOTE BOOK	SURVEYED	PLOTTED	TEMPLATE	AREAS	AREAS CHECKED	BY	DATE

MODEL: I-39 Mainline Stage 3 - XS - 2681+50.00 (Sheet)
FILE NAME: c:\pwworkdir\benesch projects\projects\d0173808\D264C24-MIL-I-39-Stage-3-XS.dgn

benesch
Alfred Benesch & Company
35 W Wacker Drive, Suite 3200
Chicago, Illinois 60601
312-565-0450 Job No. 10800.00

USER NAME = agibson	DESIGNED - T. VOGLER	REVISED -
	DRAWN - T. VOGLER	REVISED -
PLOT SCALE = $SCALE$	CHECKED - J.TARDY	REVISED -
PLOT DATE = 2/7/2025	DATE - 02/14/2025	REVISED -

STATE OF ILLINOIS
DEPARTMENT OF TRANSPORTATION

CROSS SECTIONS - I-39 NB
STAGE 3

SCALE: 1"=10' | SHEET OF 200 SHEETS | STA. 2681+50.00 | TO STA. 2681+50.00

* FAI ROUTE 39 (I-39) & FAP 301 (US 20)

F.A.I RTE.	SECTION	COUNTY	TOTAL SHEETS	SHEET NO.
*	(201-3)R & (4-1.5)R	WINNEBAGO	1685	1508
		CONTRACT NO. 64C24		
	ILLINOIS	FED. AID PROJECT		

FINAL SURVEY		BY	DATE
	SURVEYED		
	PLOTTED		
	TEMPLATE		
	AREAS		
NO.	AREAS CHECKED		

ORIGINAL SURVEY		BY	DATE
	SURVEYED		
	PLOTTED		
	TEMPLATE		
	AREAS		
NOTE BOOK	AREAS CHECKED		
NO. Sheet			

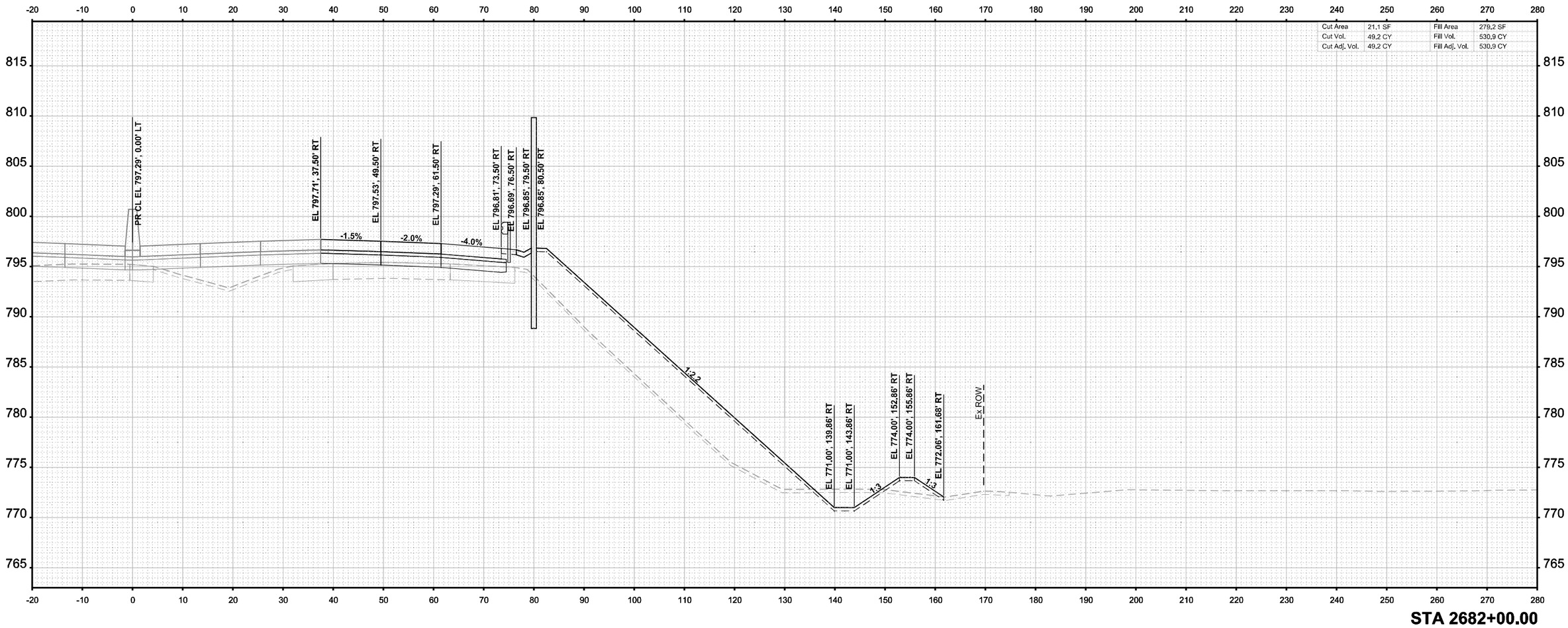

MODEL: I-39 Mainline Stage 3 - XS - 2682+00.00 (Sheet)
FILE NAME: c:\pwworkdir\benesch projects\projects\d0173808\D264C24-ML-I-39-Stage-3-XS.dgn

benesch
Alfred Benesch & Company
35 W Wacker Drive, Suite 3200
Chicago, Illinois 60601
312-565-0450 Job No. 10800.00

USER NAME = agibson		DESIGNED - T. VOGLER		REVISED -	
		DRAWN - T. VOGLER		REVISED -	
PLOT SCALE = $SCALE$		CHECKED - J.TARDY		REVISED -	
PLOT DATE = 2/7/2025		DATE - 02/14/2025		REVISED -	

STATE OF ILLINOIS
DEPARTMENT OF TRANSPORTATION

CROSS SECTIONS - I-39 NB
STAGE 3

SCALE: 1"=10' | SHEET OF 200 SHEETS | STA. 2682+00.00 | TO STA. 2682+00.00

F.A.I RTE.	SECTION	COUNTY	TOTAL SHEETS	SHEET NO.
*	(201-3)R & (4-1.5)R	WINNEBAGO	1685	1509
		CONTRACT NO. 64C24		
	ILLINOIS	FED. AID PROJECT		

* FAI ROUTE 39 (I-39) & FAP 301 (US 20)

FINAL SURVEY		BY	DATE
	SURVEYED		
	PLOTTED		
NOTE BOOK	TEMPLATE		
	AREAS		
NO.	AREAS CHECKED		

Cut Area	283.2 SF	Fill Area	282.3 SF
Cut Vol.	281.8 CY	Fill Vol.	519.9 CY
Cut Adj. Vol.	281.8 CY	Fill Adj. Vol.	519.9 CY

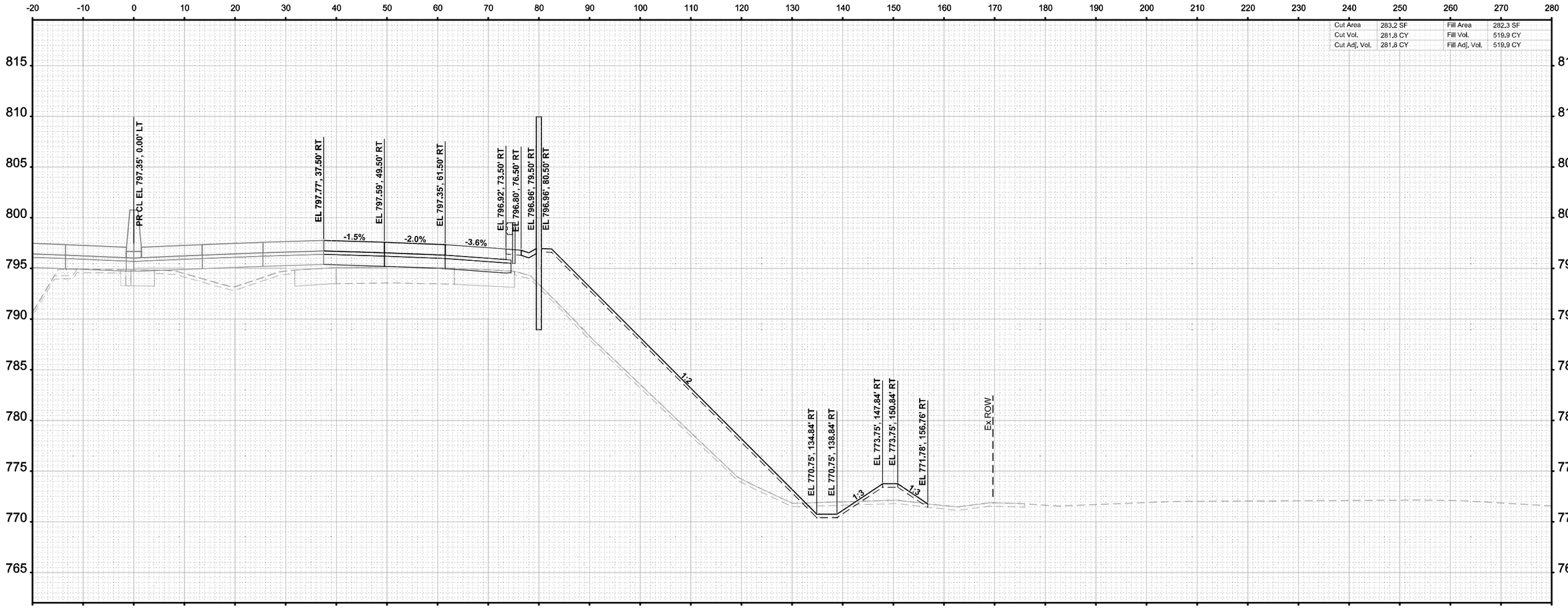

STA 2682+50.00

ORIGINAL SURVEY		BY	DATE
	SURVEYED		
	PLOTTED		
NOTE BOOK (Sheet)	TEMPLATE		
	AREAS		
	AREAS CHECKED		

MODEL: I-39 Mainline Stage 3 - XS - 2682+50.00 (Sheet)
FILE NAME: c:\pwworkdir\benesch projects\projects\d0173808\D2642C24-MIL-I-39-Stage-3-XS.dgn

benesch
Alfred Benesch & Company
35 W Wacker Drive, Suite 3200
Chicago, Illinois 60601
312-565-0450 Job No. 10800.00

USER NAME = agibson	DESIGNED - T. VOGLER	REVISED -	**STATE OF ILLINOIS**	**CROSS SECTIONS - I-39 NB**	
	DRAWN - T. VOGLER	REVISED -	**DEPARTMENT OF TRANSPORTATION**	**STAGE 3**	
PLOT SCALE = $SCALE$	CHECKED - J.TARDY	REVISED -			
PLOT DATE = 2/7/2025	DATE - 02/14/2025	REVISED -		SCALE: 1"=10' SHEET OF 200 SHEETS STA. 2682+50.00 TO STA. 2682+50.00	

F.A.I RTE.	SECTION	COUNTY	TOTAL SHEETS	SHEET NO.
*	(201-3)R & (4-1.5)R	WINNEBAGO	1685	1510
		CONTRACT NO. 64C24		
	ILLINOIS FED. AID PROJECT			

* FAI ROUTE 39 (I-39) & FAP 301 (US 20)

Cut Area	533.8 SF	Fill Area	335.8 SF
Cut Vol.	756.5 CY	Fill Vol.	572.3 CY
Cut Adj. Vol.	756.5 CY	Fill Adj. Vol.	572.3 CY

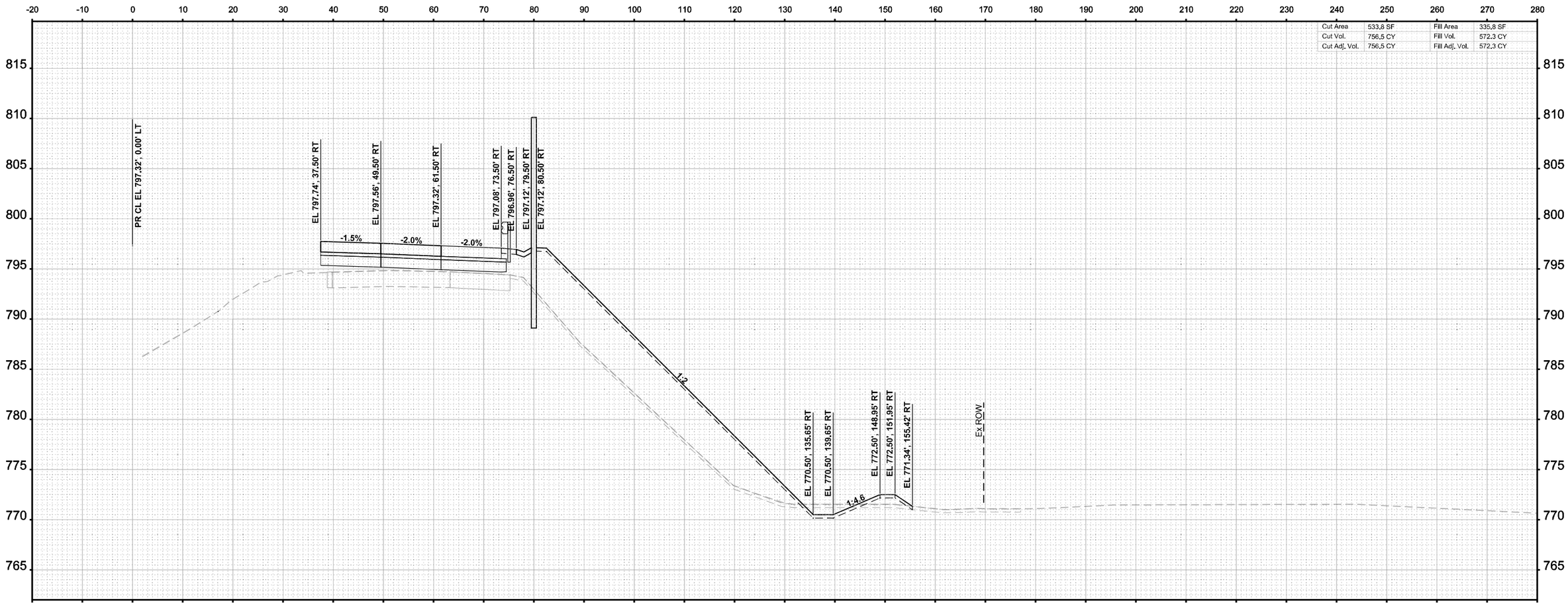

STA 2683+00.00

FINAL SURVEY — NOTE BOOK — NO. — SURVEYED — PLOTTED — TEMPLATE — AREAS — AREAS CHECKED — BY — DATE

ORIGINAL SURVEY — NOTE BOOK (Sheet) — SURVEYED — PLOTTED — TEMPLATE — AREAS — AREAS CHECKED — BY — DATE

MODEL: I-39 Mainline Stage 3 - XS - 2683+00.00 (Sheet)
FILE NAME: c:\pwworldir\benesch projects\projects\d0173808\D2642C24-MIL-I-39-Stage-3-XS.dgn

benesch
Alfred Benesch & Company
35 W Wacker Drive, Suite 3200
Chicago, Illinois 60601
312-565-0450 Job No. 10800.00

USER NAME = agibson	DESIGNED - T. VOGLER	REVISED -	**STATE OF ILLINOIS**	**CROSS SECTIONS - I-39 NB**	
	DRAWN - T. VOGLER	REVISED -	**DEPARTMENT OF TRANSPORTATION**	**STAGE 3**	
PLOT SCALE = $SCALE$	CHECKED - J.TARDY	REVISED -			
PLOT DATE = 2/7/2025	DATE - 02/14/2025	REVISED -		SCALE: 1"=10' SHEET OF 200 SHEETS STA. 2683+00.00 TO STA. 2683+00.00	

F.A.I RTE.	SECTION	COUNTY	TOTAL SHEETS	SHEET NO.
*	(201-3)R & (4-1.5)R	WINNEBAGO	1685	1511
		CONTRACT NO. 64C24		
	ILLINOIS	FED. AID PROJECT		

* FAI ROUTE 39 (I-39) & FAP 301 (US 20)

FINAL SURVEY	NOTE BOOK	NO.
SURVEYED	PLOTTED	TEMPLATE	AREAS	AREAS CHECKED
BY				
DATE				

Cut Area	713.1 SF	Fill Area	0.2 SF
Cut Vol.	1,154.5 CY	Fill Vol.	311.1 CY
Cut Adj. Vol.	1,154.5 CY	Fill Adj. Vol.	311.1 CY

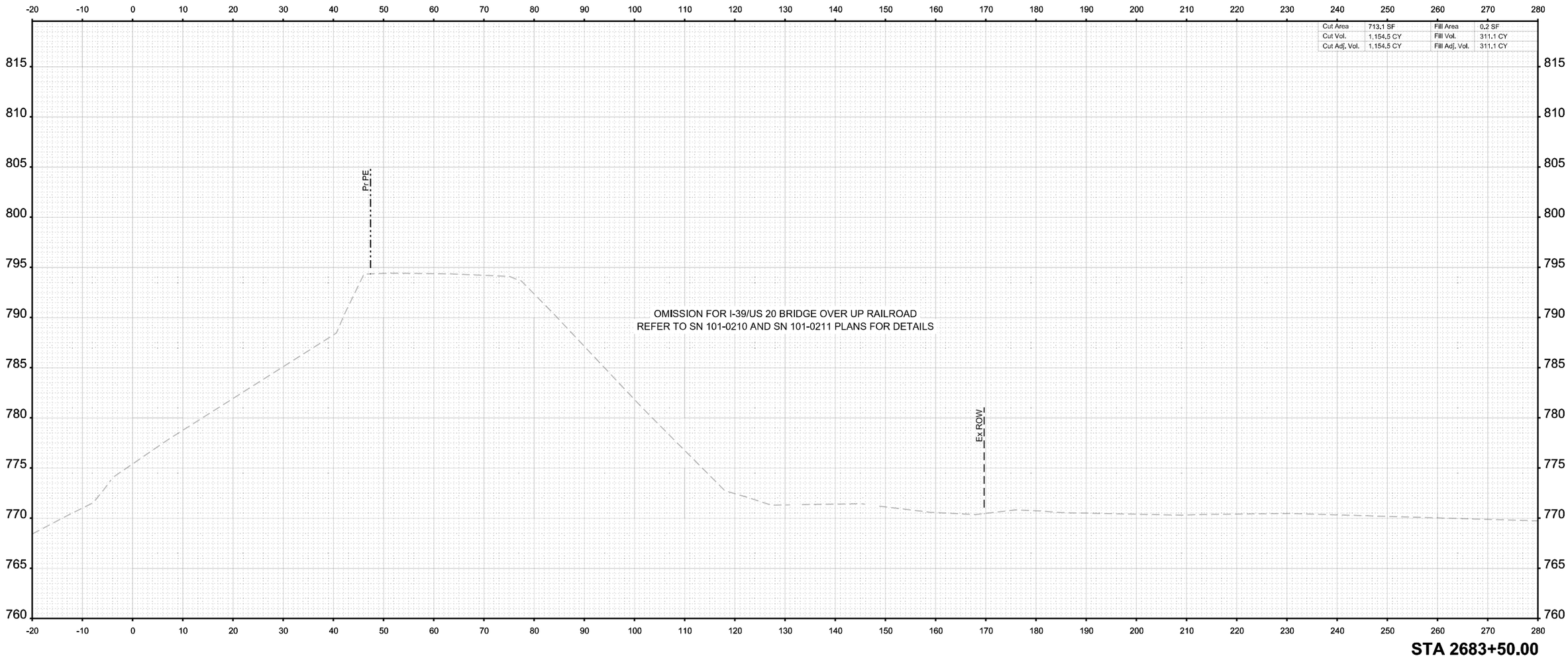

STA 2683+50.00

ORIGINAL SURVEY	NOTE BOOK	NO.
SURVEYED	PLOTTED	TEMPLATE	AREAS	AREAS CHECKED
BY				
DATE				

MODEL: I-39 Mainline Stage 3 - XS - 2683+50.00 (Sheet)
FILE NAME: c:\pwworkdir\benesch projects\projects\d0173808\D264C24-MIL-I-39-Stage-3-XS.dgn

benesch
Alfred Benesch & Company
35 W Wacker Drive, Suite 3300
Chicago, Illinois 60601
312-565-0450 Job No. 10800.00

USER NAME = agibson	DESIGNED - T. VOGLER	REVISED -
	DRAWN - T. VOGLER	REVISED -
PLOT SCALE = $SCALE$	CHECKED - J.TARDY	REVISED -
PLOT DATE = 2/7/2025	DATE - 02/14/2025	REVISED -

STATE OF ILLINOIS
DEPARTMENT OF TRANSPORTATION

CROSS SECTIONS - I-39 NB
STAGE 3

SCALE: 1"=10' | SHEET OF 200 SHEETS | STA. 2683+50.00 | TO STA. 2683+50.00

F.A.I RTE.	SECTION	COUNTY	TOTAL SHEETS	SHEET NO.
*	(201-3)R & (4-1.5)R	WINNEBAGO	1685	1512
		CONTRACT NO. 64C24		
	ILLINOIS	FED. AID PROJECT		

* FAI ROUTE 39 (I-39) & FAP 301 (US 20)

FINAL SURVEY	NOTE BOOK	SURVEYED	PLOTTED	TEMPLATE	AREAS	AREAS CHECKED	BY	DATE
ORIGINAL SURVEY	NO.							

Cut Area	928.7 SF	Fill Area	0.0 SF
Cut Vol.	1,520.2 CY	Fill Vol.	0.2 CY
Cut Adj. Vol.	1,520.2 CY	Fill Adj. Vol.	0.2 CY

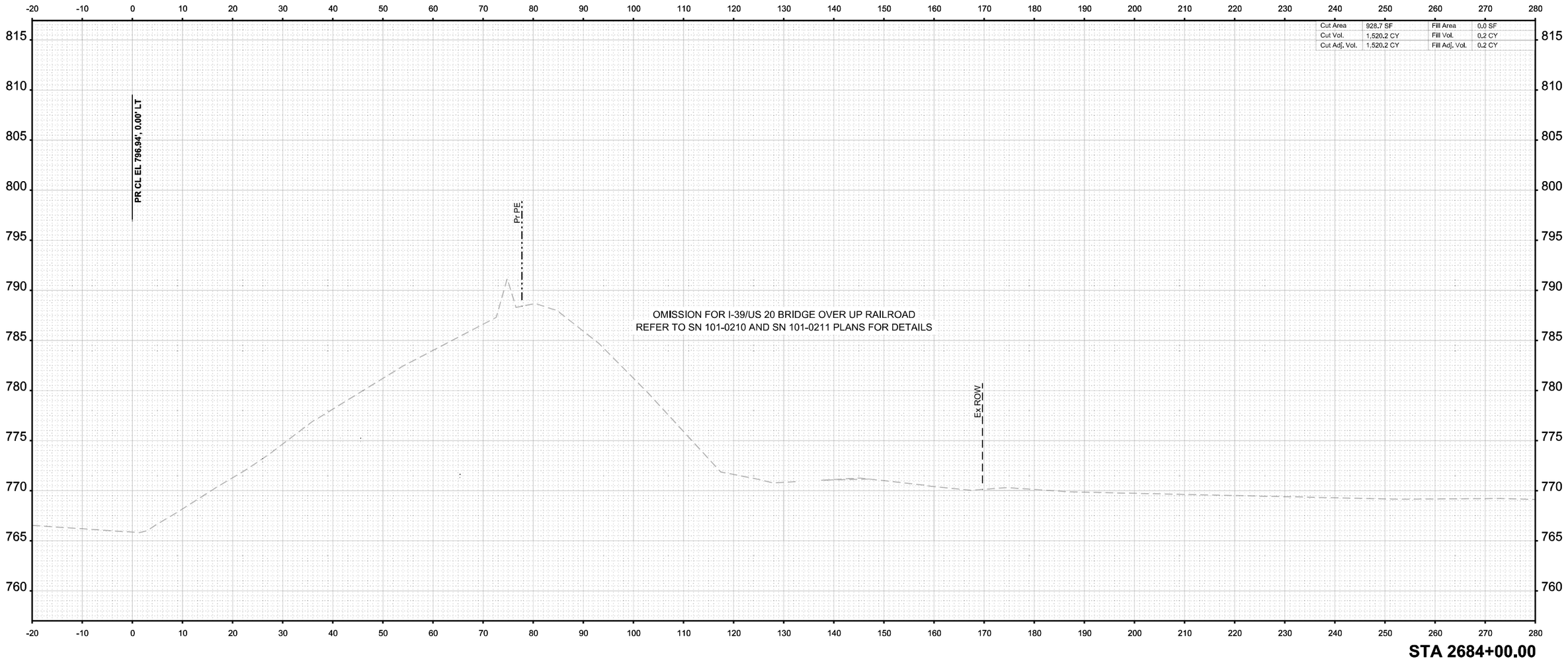

ORIGINAL SURVEY	NOTE BOOK	SURVEYED	PLOTTED	TEMPLATE	AREAS	AREAS CHECKED	BY	DATE

MODEL: I-39 Mainline Stage 3 - XS - 2684+00.00 (Sheet)
FILE NAME: c:\pwworkdir\benesch projects\projects\d0173808\D264C24-ML-I-39-Stage-3-XS.dgn

benesch
Alfred Benesch & Company
35 W Wacker Drive, Suite 3200
Chicago, Illinois 60601
312-565-0450 Job No. 10800.00

USER NAME = agibson	DESIGNED - T. VOGLER	REVISED -
	DRAWN - T. VOGLER	REVISED -
PLOT SCALE = $SCALE$	CHECKED - J.TARDY	REVISED -
PLOT DATE = 2/7/2025	DATE - 02/14/2025	REVISED -

STATE OF ILLINOIS
DEPARTMENT OF TRANSPORTATION

CROSS SECTIONS - I-39 NB
STAGE 3

SCALE: 1"=10' | SHEET OF 200 SHEETS | STA. 2684+00.00 | TO STA. 2684+00.00

F.A.I RTE.	SECTION	COUNTY	TOTAL SHEETS	SHEET NO.
*	(201-3)R & (4-1.5)R	WINNEBAGO	1685	1513
		CONTRACT NO. 64C24		
	ILLINOIS	FED. AID PROJECT		

* FAI ROUTE 39 (I-39) & FAP 301 (US 20)

FINAL SURVEY	NOTE BOOK	SURVEYED	PLOTTED	TEMPLATE	AREAS	AREAS CHECKED
NO.		BY				
		DATE				

ORIGINAL SURVEY	NOTE BOOK	SURVEYED	PLOTTED	TEMPLATE	AREAS	AREAS CHECKED
Sheet		BY				
		DATE				

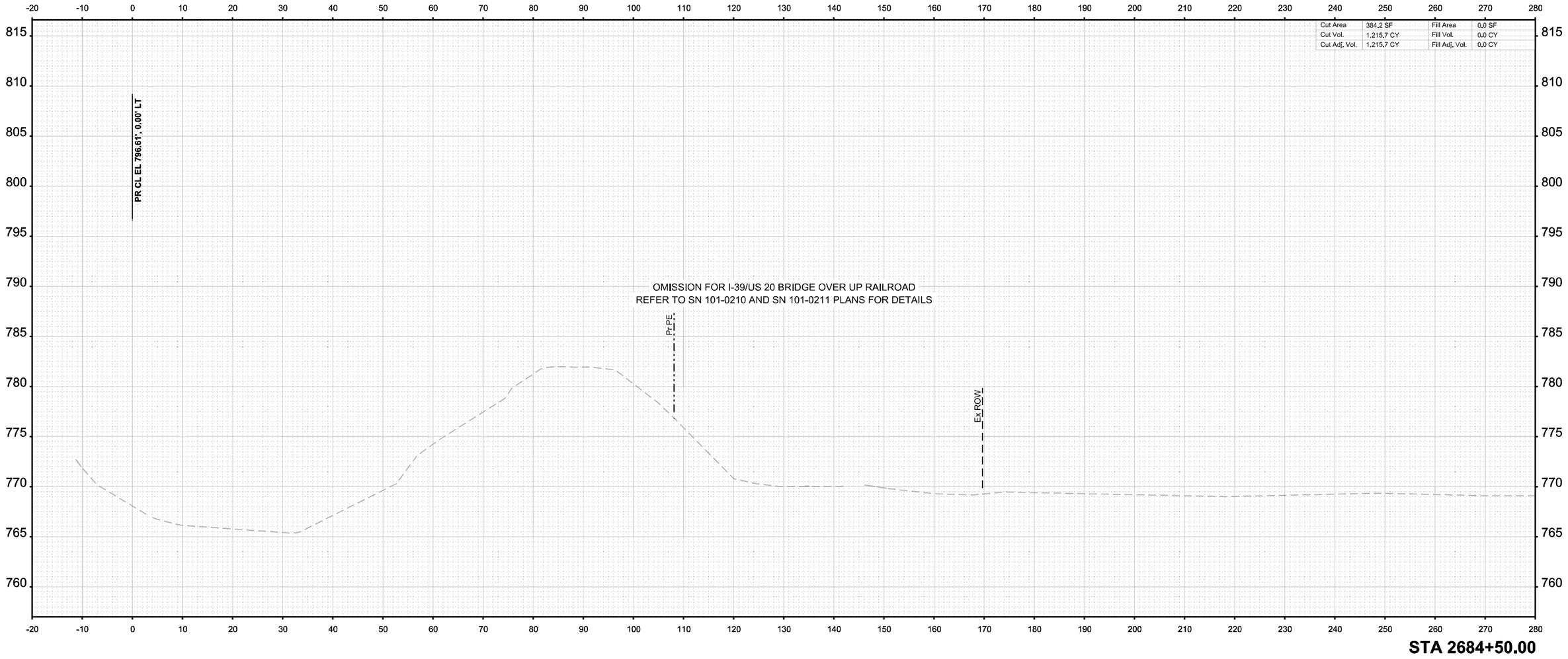

MODEL: I-39 Mainline Stage 3 - XS - 2684+50.00 (Sheet)
FILE NAME: c:\pwworkdir\benesch projects\projects\d0173808\D264C24-MI-I-39-Stage-3-XS.dgn

benesch
Alfred Benesch & Company
35 W Wacker Drive, Suite 3200
Chicago, Illinois 60601
312-565-0450 Job No. 10800.00

USER NAME = agibson		DESIGNED - T. VOGLER	REVISED -	
		DRAWN - T. VOGLER	REVISED -	
PLOT SCALE = $SCALE$		CHECKED - J.TARDY	REVISED -	
PLOT DATE = 2/7/2025		DATE - 02/14/2025	REVISED -	

STATE OF ILLINOIS
DEPARTMENT OF TRANSPORTATION

CROSS SECTIONS - I-39 NB
STAGE 3

SCALE: 1"=10' | SHEET OF 200 SHEETS | STA. 2684+50.00 | TO STA. 2684+50.00

F.A.I RTE.	SECTION	COUNTY	TOTAL SHEETS	SHEET NO.
*	(201-3)R & (4-1.5)R	WINNEBAGO	1685	1514
		CONTRACT NO. 64C24		
	ILLINOIS	FED. AID PROJECT		

* FAI ROUTE 39 (I-39) & FAP 301 (US 20)

FINAL SURVEY	NOTE BOOK	SURVEYED	PLOTTED	TEMPLATE	AREAS	AREAS CHECKED	BY	DATE
NO.								

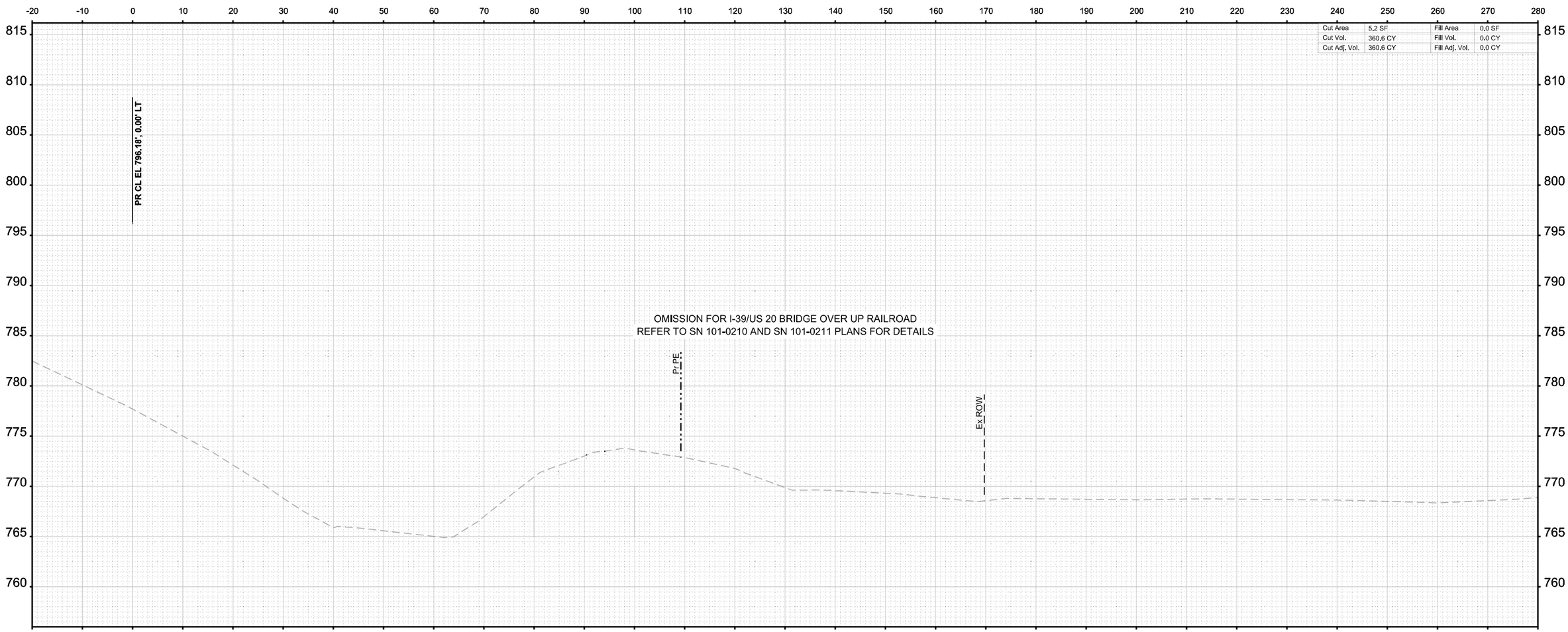

FINAL SURVEY	NOTE BOOK	SURVEYED	PLOTTED	TEMPLATE	AREAS	AREAS CHECKED	BY	DATE
ORIGINAL	(Sheet)							

MODEL: I-39 Mainline Stage 3 - XS - 2685+00.00 (Sheet)
FILE NAME: c:\pwworld\benesch projects\projects\d0173808\D2664C24-ML-I-39-Stage-3-XS.dgn

benesch
Alfred Benesch & Company
35 W Wacker Drive, Suite 3200
Chicago, Illinois 60601
312-565-0450 Job No. 15800.00

USER NAME = agibson	DESIGNED - T. VOGLER	REVISED -	STATE OF ILLINOIS DEPARTMENT OF TRANSPORTATION	CROSS SECTIONS - I-39 NB STAGE 3
	DRAWN - T. VOGLER	REVISED -		
PLOT SCALE = $SCALE$	CHECKED - J.TARDY	REVISED -		
PLOT DATE = 2/7/2025	DATE - 02/14/2025	REVISED -		

SCALE: 1"=10' | SHEET OF 200 SHEETS | STA. 2685+00.00 | TO STA. 2685+00.00

F.A.I RTE.	SECTION	COUNTY	TOTAL SHEETS	SHEET NO.
*	(201-3)R & (4-1,5)R	WINNEBAGO	1685	1515
		CONTRACT NO. 64C24		
	ILLINOIS	FED. AID PROJECT		

* FAI ROUTE 39 (I-39) & FAP 301 (US 20)

Cut Area	36.0 SF	Fill Area	0.0 SF
Cut Vol.	38.1 CY	Fill Vol.	0.0 CY
Cut Adj. Vol.	38.1 CY	Fill Adj. Vol.	0.0 CY

PR CL EL 795.64', 0.00' LT

Pr PE

OMISSION FOR I-39/US 20 BRIDGE OVER UP RAILROAD
REFER TO SN 101-0210 AND SN 101-0211 PLANS FOR DETAILS

Pr PE

Ex ROW

STA 2685+50.00

FINAL SURVEY
NOTE BOOK
NO.
SURVEYED
PLOTTED
TEMPLATE
AREAS
AREAS CHECKED
BY
DATE

ORIGINAL SURVEY
NOTE BOOK
(Sheet)
SURVEYED
PLOTTED
TEMPLATE
AREAS
AREAS CHECKED
BY
DATE

MODEL: I-39 Mainline Stage 3 - XS - 2685+50.00
FILE NAME: c:\pw\wordir\benesch projects\projects\d0173808\D264C24-MIL-I-39-Stage-3-XS.dgn

benesch
Alfred Benesch & Company
35 W Wacker Drive, Suite 3200
Chicago, Illinois 60601
312-565-0450 Job No. 10800.00

USER NAME = agibson		DESIGNED - T. VOGLER		REVISED -	
		DRAWN - T. VOGLER		REVISED -	
PLOT SCALE = $SCALE$		CHECKED - J.TARDY		REVISED -	
PLOT DATE = 2/7/2025		DATE - 02/14/2025		REVISED -	

STATE OF ILLINOIS
DEPARTMENT OF TRANSPORTATION

CROSS SECTIONS - I-39 NB
STAGE 3

SCALE: 1"=10' | SHEET OF 200 SHEETS | STA. 2685+50.00 | TO STA. 2685+50.00

F.A.I RTE.	SECTION	COUNTY	TOTAL SHEETS	SHEET NO.
*	(201-3)R & (4-1,5)R	WINNEBAGO	1685	1516
		CONTRACT NO. 64C24		
	ILLINOIS FED. AID PROJECT			

* FAI ROUTE 39 (I-39) & FAP 301 (US 20)

FINAL SURVEY	NOTE BOOK	NO.

	BY	DATE
SURVEYED		
PLOTTED		
TEMPLATE		
AREAS		
AREAS CHECKED		

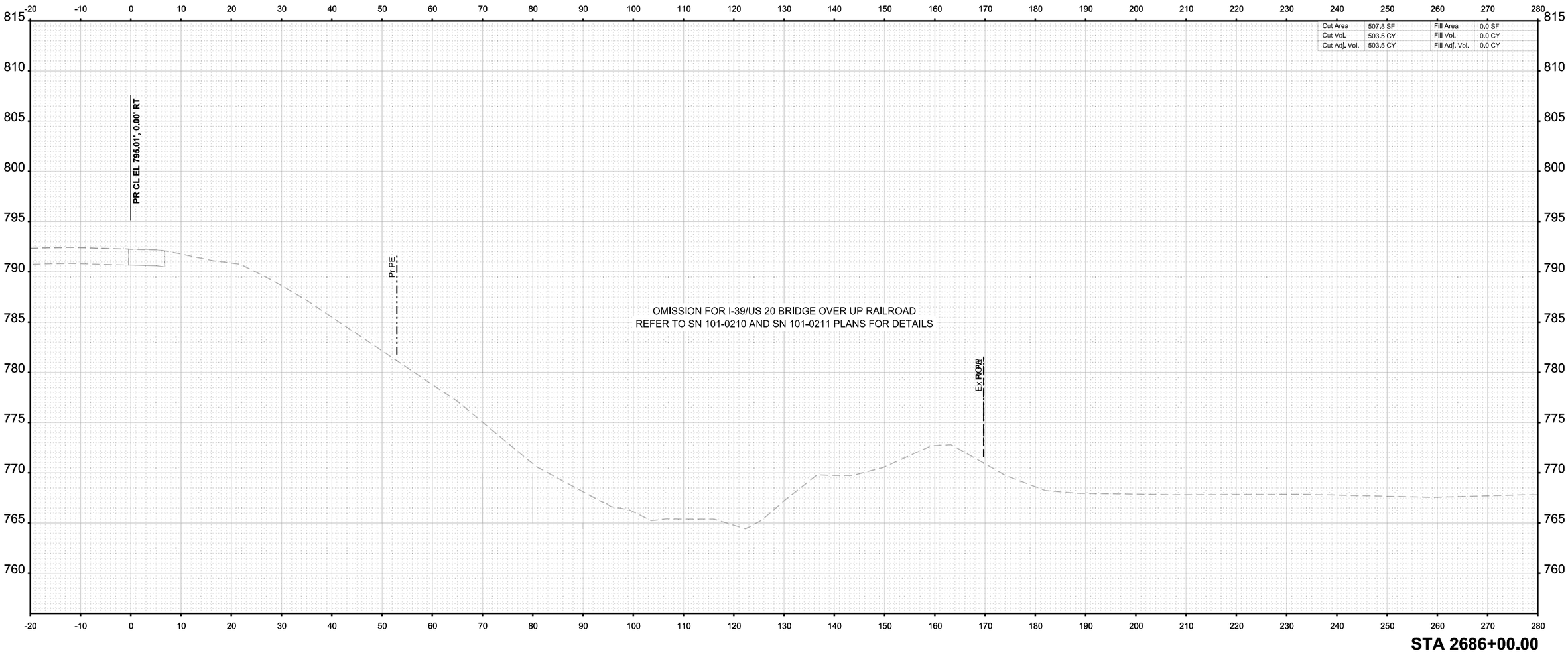

ORIGINAL SURVEY	NOTE BOOK	(Sheet)

	BY	DATE
SURVEYED		
PLOTTED		
TEMPLATE		
AREAS		
AREAS CHECKED		

MODEL: I-39 Mainline Stage 3 - XS - 2686+00.00
FILE NAME: c:\pwworkdir\benesch projects\projects\d0173808\D264C24-ML-I-39-Stage-3-XS.dgn

benesch
Alfred Benesch & Company
35 W Wacker Drive, Suite 3200
Chicago, Illinois 60601
312-565-0450 Job No. 10800.00

USER NAME	= agibson	DESIGNED	- T. VOGLER	REVISED	-
		DRAWN	- T. VOGLER	REVISED	-
PLOT SCALE	= $SCALE$	CHECKED	- J.TARDY	REVISED	-
PLOT DATE	= 2/7/2025	DATE	- 02/14/2025	REVISED	-

STATE OF ILLINOIS
DEPARTMENT OF TRANSPORTATION

CROSS SECTIONS - I-39 NB
STAGE 3

SCALE: 1"=10' | SHEET OF 200 SHEETS | STA. 2686+00.00 | TO STA. 2686+00.00

F.A.I RTE.	SECTION	COUNTY	TOTAL SHEETS	SHEET NO.
*	(201-3)R & (4-1,5)R	WINNEBAGO	1685	1517
		CONTRACT NO. 64C24		
	ILLINOIS FED. AID PROJECT			

* FAI ROUTE 39 (I-39) & FAP 301 (US 20)

FINAL SURVEY	NOTE BOOK	SURVEYED	PLOTTED	TEMPLATE	AREAS	AREAS CHECKED	NO.	BY	DATE
ORIGINAL SURVEY	NOTE BOOK	SURVEYED	PLOTTED	TEMPLATE	AREAS	AREAS CHECKED	NO.	BY	DATE

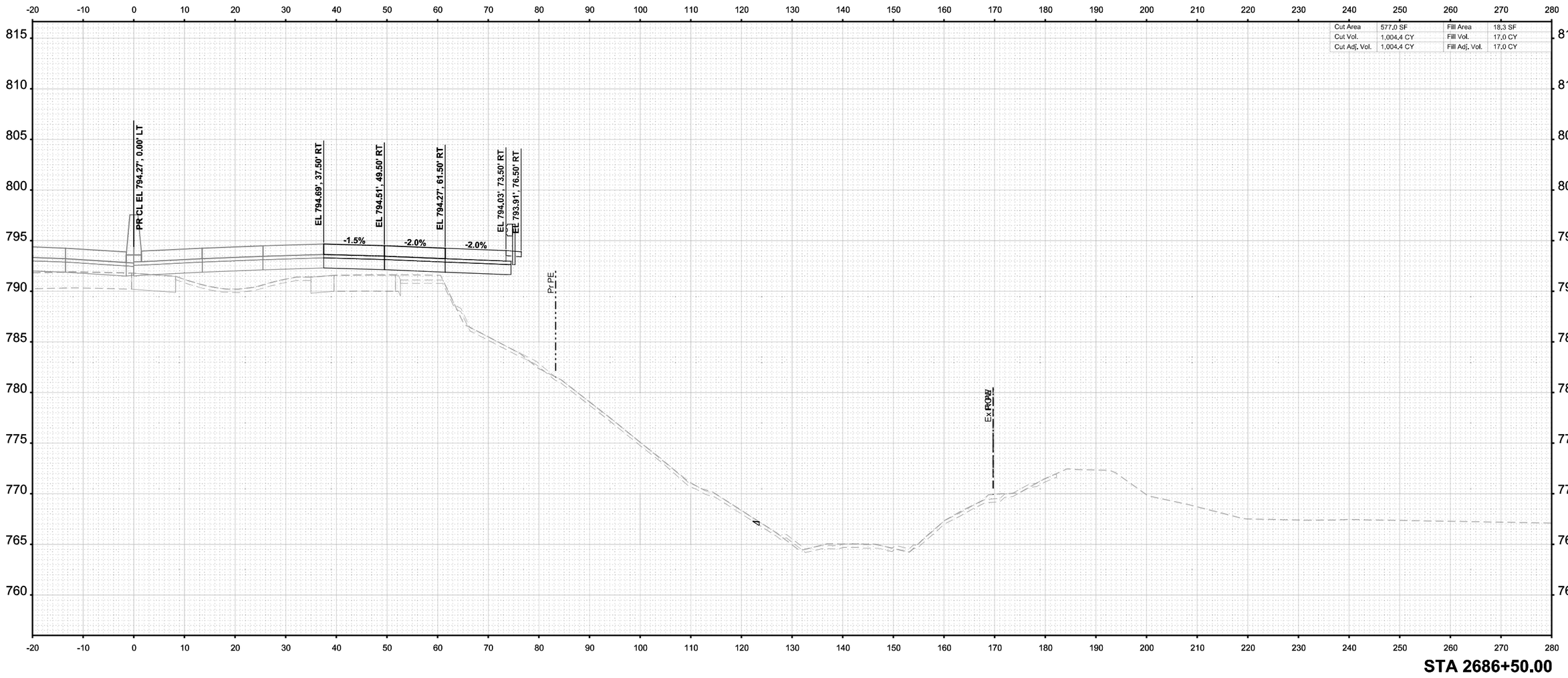

| | | |

FINAL SURVEY	NOTE BOOK	NO.
SURVEYED		
PLOTTED		
TEMPLATE		
AREAS		
AREAS CHECKED		

BY	DATE

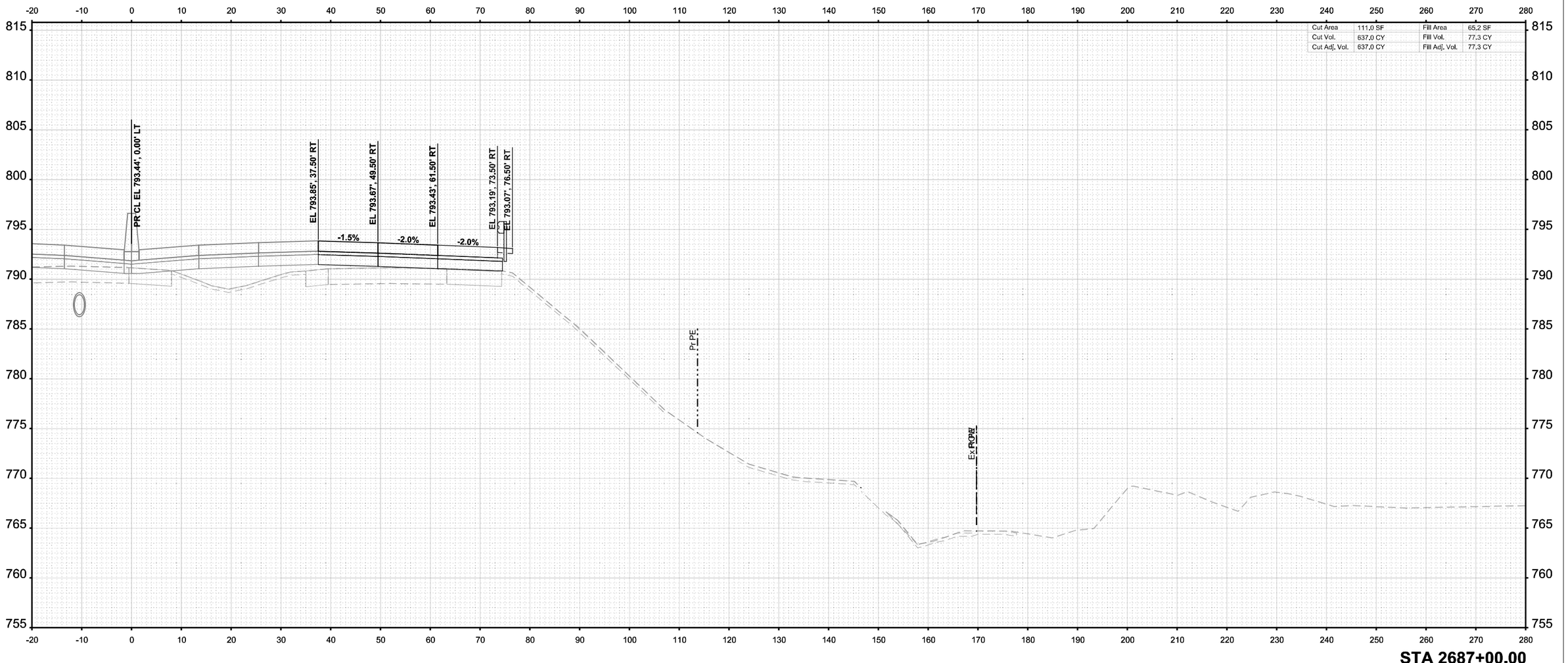

STA 2687+00.00

ORIGINAL SURVEY	NOTE BOOK	Sheet
SURVEYED		
PLOTTED		
TEMPLATE		
AREAS		
AREAS CHECKED		

BY	DATE

MODEL: I-39 Mainline Stage 3 - XS - 2687+00.00
FILE NAME: c:\pwworkin\benesch projects\projects\d0173808\D264C24-MIL-I-39-Stage-3-XS.dgn

benesch
Alfred Benesch & Company
35 W Wacker Drive, Suite 3200
Chicago, Illinois 60601
312-565-0450 Job No. 10800.00

USER NAME = agibson		DESIGNED - T. VOGLER		REVISED -	
		DRAWN - T. VOGLER		REVISED -	
PLOT SCALE = $SCALE$		CHECKED - J.TARDY		REVISED -	
PLOT DATE = 2/7/2025		DATE - 02/14/2025		REVISED -	

STATE OF ILLINOIS
DEPARTMENT OF TRANSPORTATION

CROSS SECTIONS - I-39 NB
STAGE 3

SCALE: 1"=10' | SHEET OF 200 SHEETS | STA. 2687+00.00 | TO STA. 2687+00.00

F.A.I RTE.	SECTION	COUNTY	TOTAL SHEETS	SHEET NO.
*	(201-3)R & (4-1.5)R	WINNEBAGO	1685	1519
		CONTRACT NO. 64C24		
	ILLINOIS	FED. AID PROJECT		

* FAI ROUTE 39 (I-39) & FAP 301 (US 20)

FINAL SURVEY	SURVEYED	BY	DATE
NO'TE BOOK	PLOTTED		
NO.	TEMPLATE		
	AREAS		
	AREAS CHECKED		

ORIGINAL SURVEY	SURVEYED	BY	DATE
Sheet	PLOTTED		
	TEMPLATE		
	AREAS		
	AREAS CHECKED		

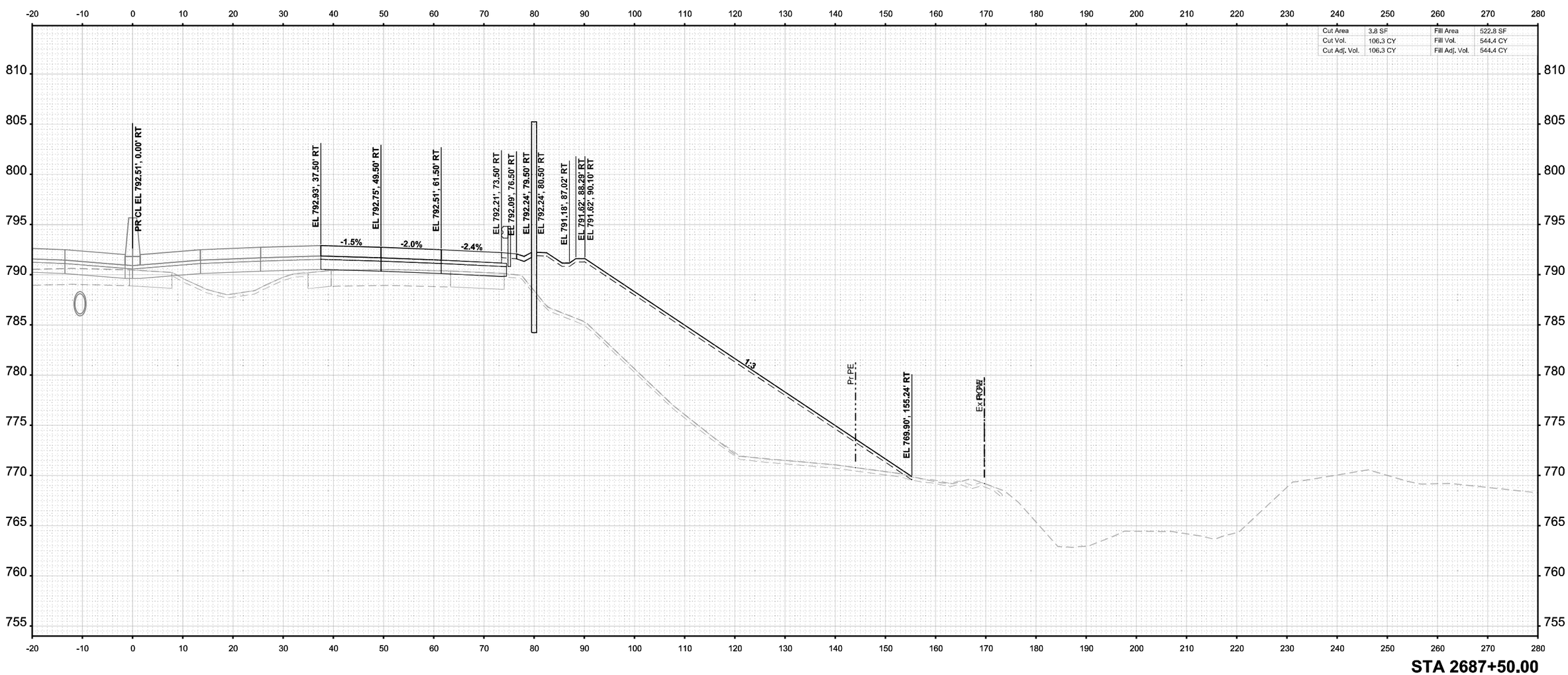

MODEL: I-39 Mainline Stage 3 - XS - 2687+50.00
FILE NAME: c:\pwworkdir\benesch projects\projects\d0173808\D264C24-MIL-I-39-Stage-3-XS.dgn

benesch
Alfred Benesch & Company
35 W Wacker Drive, Suite 3200
Chicago, Illinois 60601
312-565-0450 Job No. 10800.00

USER NAME = agibson	DESIGNED - T. VOGLER	REVISED -
	DRAWN - T. VOGLER	REVISED -
PLOT SCALE = $SCALE$	CHECKED - J.TARDY	REVISED -
PLOT DATE = 2/7/2025	DATE - 02/14/2025	REVISED -

STATE OF ILLINOIS
DEPARTMENT OF TRANSPORTATION

CROSS SECTIONS - I-39 NB
STAGE 3

SCALE: 1"=10' | SHEET OF 200 SHEETS | STA. 2687+50.00 | TO STA. 2687+50.00

F.A.I RTE.	SECTION	COUNTY	TOTAL SHEETS	SHEET NO.
*	(201-3)R & (4-1,5)R	WINNEBAGO	1685	1520
		CONTRACT NO. 64C24		
	ILLINOIS	FED. AID PROJECT		

* FAI ROUTE 39 (I-39) & FAP 301 (US 20)

FINAL SURVEY		BY	DATE
	SURVEYED		
	PLOTTED		
NOTE BOOK	TEMPLATE		
	AREAS		
NO.	AREAS CHECKED		

ORIGINAL SURVEY		BY	DATE
	SURVEYED		
	PLOTTED		
NOTE BOOK	TEMPLATE		
Sheet	AREAS		
	AREAS CHECKED		

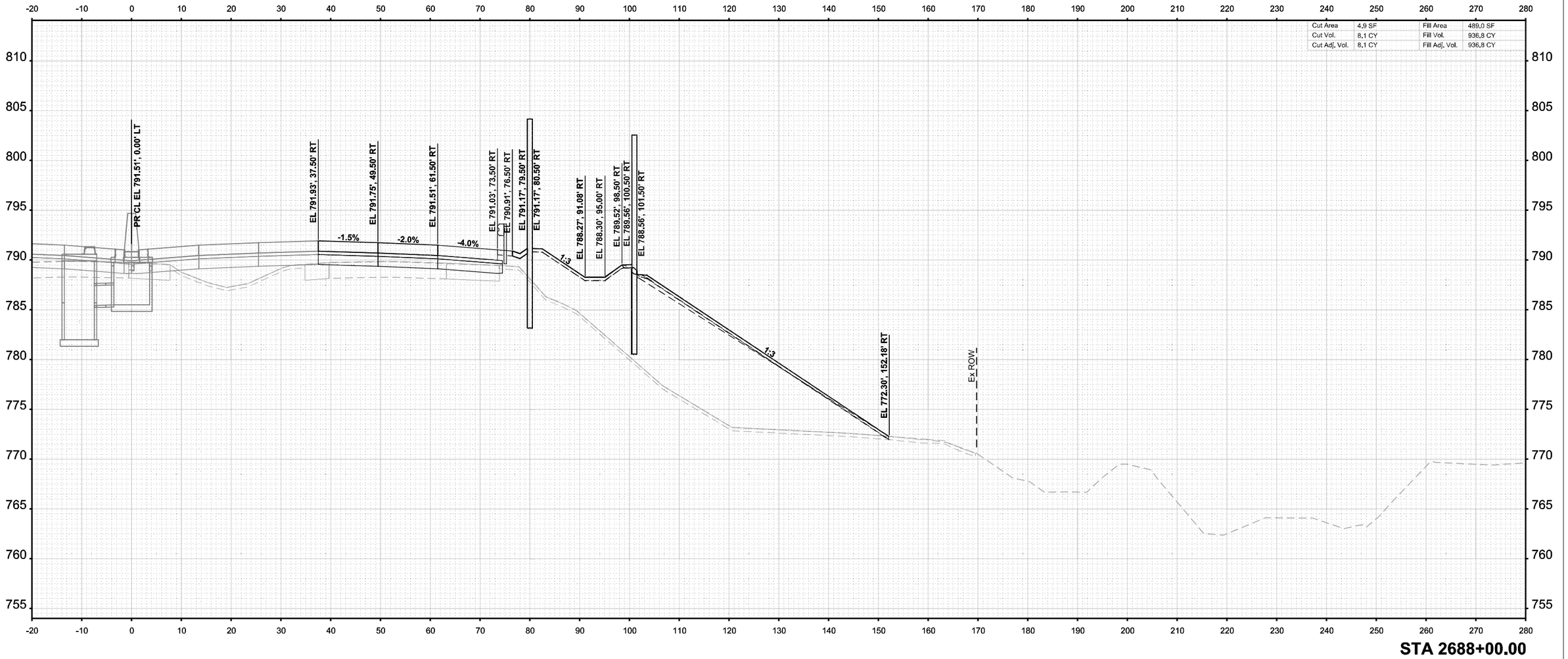

MODEL: I-39 Mainline Stage 3 - XS - 2688+00.00 (Sheet)
FILE NAME: c:\pwworkdir\benesch projects\projects\d0717380\D264C224-MI-I-39-Stage-3-XS.dgn

benesch
Alfred Benesch & Company
35 W Wacker Drive, Suite 3200
Chicago, Illinois 60601
312-565-0450 Job No. 10800.00

USER NAME = agibson		DESIGNED - T. VOGLER		REVISED -	
		DRAWN - T. VOGLER		REVISED -	
PLOT SCALE = $SCALE$		CHECKED - J.TARDY		REVISED -	
PLOT DATE = 2/7/2025		DATE - 02/14/2025		REVISED -	

STATE OF ILLINOIS
DEPARTMENT OF TRANSPORTATION

CROSS SECTIONS - I-39 NB
STAGE 3

SCALE: 1"=10' | SHEET OF 200 SHEETS | STA. 2688+00.00 | TO STA. 2688+00.00

F.A.I RTE.	SECTION	COUNTY	TOTAL SHEETS	SHEET NO.
*	(201-3)R & (4-1.5)R	WINNEBAGO	1685	1521
		CONTRACT NO. 64C24		
	ILLINOIS	FED. AID PROJECT		

* FAI ROUTE 39 (I-39) & FAP 301 (US 20)

Cut Area	6.3 SF	Fill Area	367.1 SF
Cut Vol.	10.3 CY	Fill Vol.	792.7 CY
Cut Adj. Vol.	10.3 CY	Fill Adj. Vol.	792.7 CY

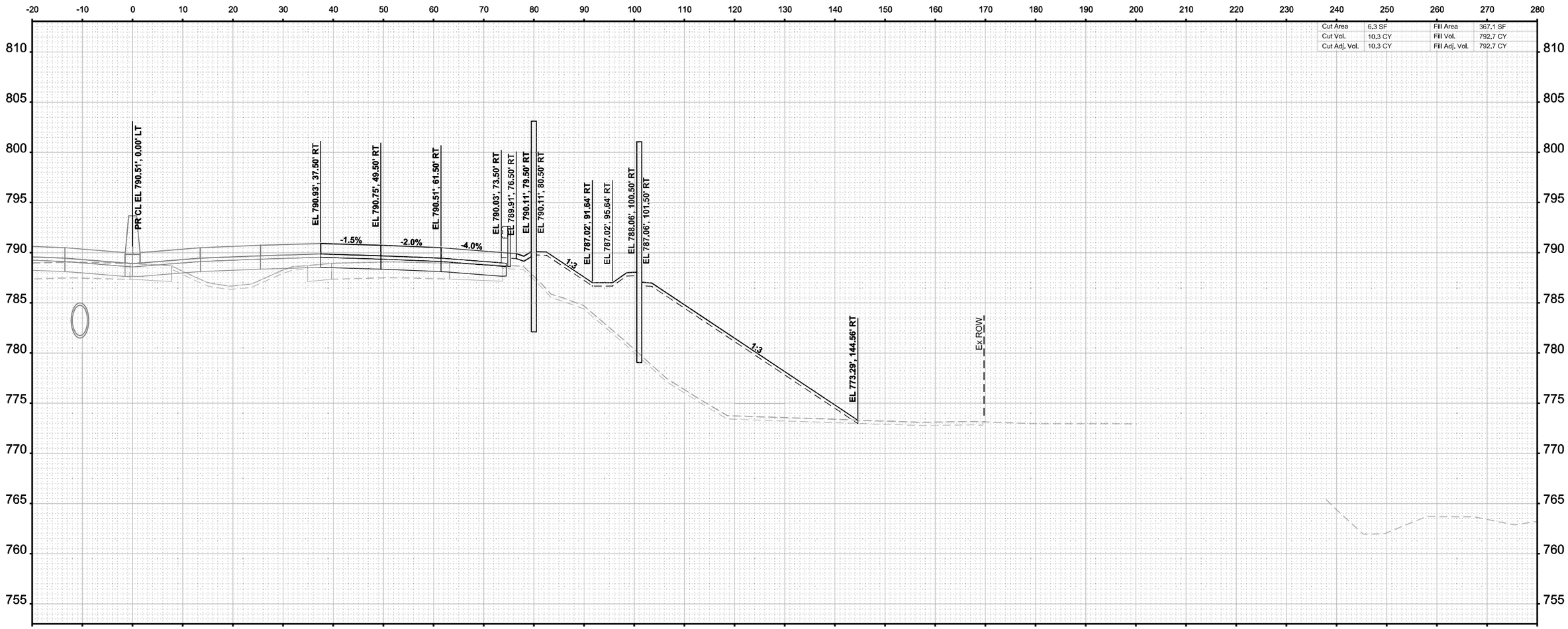

FINAL SURVEY

	BY	DATE
SURVEYED		
PLOTTED		
TEMPLATE		
AREAS		
AREAS CHECKED		

NOTE BOOK

NO.

ORIGINAL SURVEY

	BY	DATE
SURVEYED		
PLOTTED		
TEMPLATE		
AREAS		
AREAS CHECKED		

NOTE BOOK

Sheet

MODEL: I-39 Mainline Stage 3 - XS - 2688+50.00 (Sheet)
FILE NAME: c:\pwwordir\benesch projects\projects\d0173808\D2264C24-ML-I-39-Stage-3-XS.dgn

benesch
Alfred Benesch & Company
35 W Wacker Drive, Suite 3200
Chicago, Illinois 60601
312-565-0450 Job No. 10800.00

USER NAME = agibson	DESIGNED - T. VOGLER	REVISED -
	DRAWN - T. VOGLER	REVISED -
PLOT SCALE = $SCALE$	CHECKED - J.TARDY	REVISED -
PLOT DATE = 2/7/2025	DATE - 02/14/2025	REVISED -

STATE OF ILLINOIS
DEPARTMENT OF TRANSPORTATION

CROSS SECTIONS - I-39 NB
STAGE 3

SCALE: 1"=10' | SHEET OF 200 SHEETS | STA. 2688+50.00 | TO STA. 2688+50.00

F.A.I RTE.	SECTION	COUNTY	TOTAL SHEETS	SHEET NO.
*	(201-3)R & (4-1,5)R	WINNEBAGO	1685	1522
		CONTRACT NO. 64C24		
	ILLINOIS	FED. AID PROJECT		

* FAI ROUTE 39 (I-39) & FAP 301 (US 20)

FINAL SURVEY		BY	DATE
	SURVEYED		
	PLOTTED		
NOTE BOOK	TEMPLATE		
NO.	AREAS		
	AREAS CHECKED		

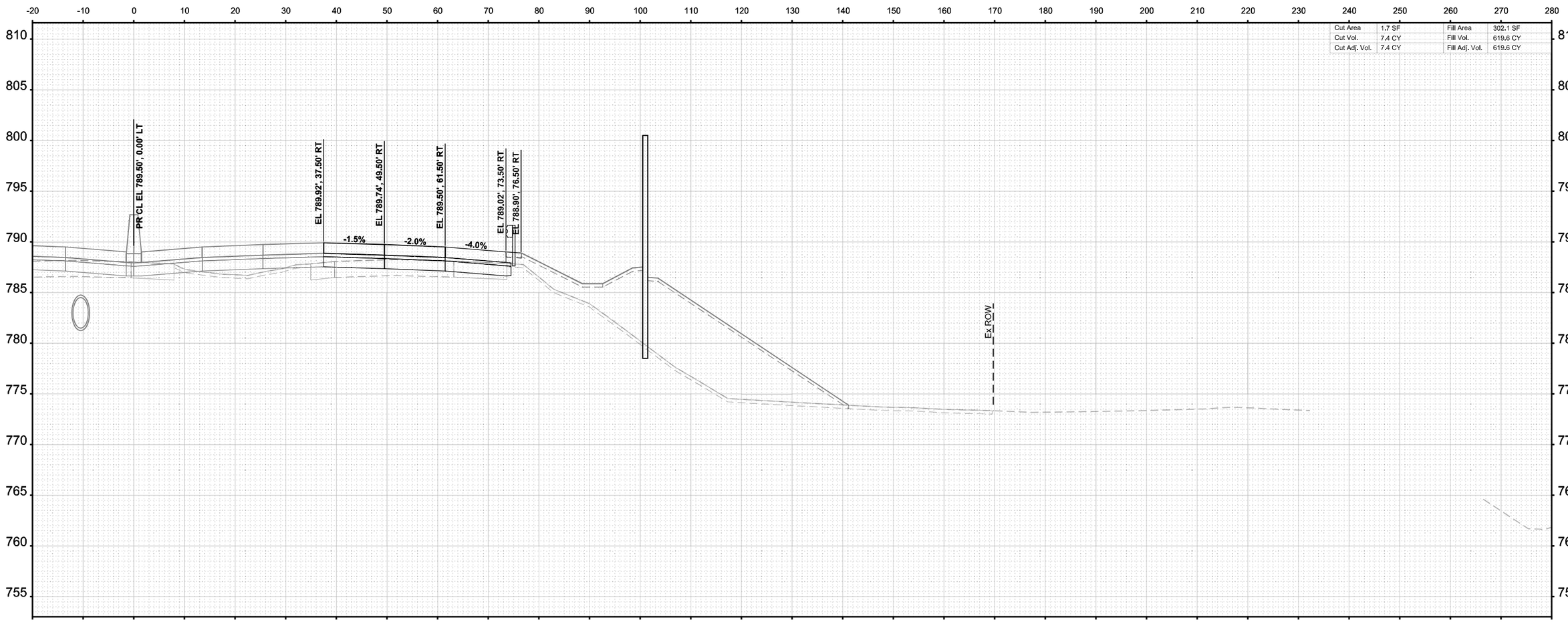

FINAL SURVEY		BY	DATE
	SURVEYED		
	PLOTTED		
NOTE BOOK	TEMPLATE		
NO.	AREAS		
	AREAS CHECKED		

MODEL: I-39 Mainline Stage 3 - XS - 2689+00.00 (Sheet)
FILE NAME: c:\pwworkdir\benesch projects\projects\d0173808\D2642C24-MIL-I-39-Stage-3-XS.dgn

benesch
Alfred Benesch & Company
35 W Wacker Drive, Suite 3200
Chicago, Illinois 60601
312-565-0450 Job No. 10800.00

USER NAME = agibson	DESIGNED - T. VOGLER	REVISED -	**STATE OF ILLINOIS**	**CROSS SECTIONS - I-39 NB**	
	DRAWN - T. VOGLER	REVISED -	**DEPARTMENT OF TRANSPORTATION**	**STAGE 3**	
PLOT SCALE = $SCALE$	CHECKED - J.TARDY	REVISED -			
PLOT DATE = 2/7/2025	DATE - 02/14/2025	REVISED -		SCALE: 1"=10' SHEET OF 200 SHEETS STA. 2689+00.00 TO STA. 2689+00.00	

F.A.I RTE.	SECTION	COUNTY	TOTAL SHEETS	SHEET NO.
*	(201-3)R & (4-1.5)R	WINNEBAGO	1685	1523
		CONTRACT NO. 64C24		
	ILLINOIS	FED. AID PROJECT		

* FAI ROUTE 39 (I-39) & FAP 301 (US 20)

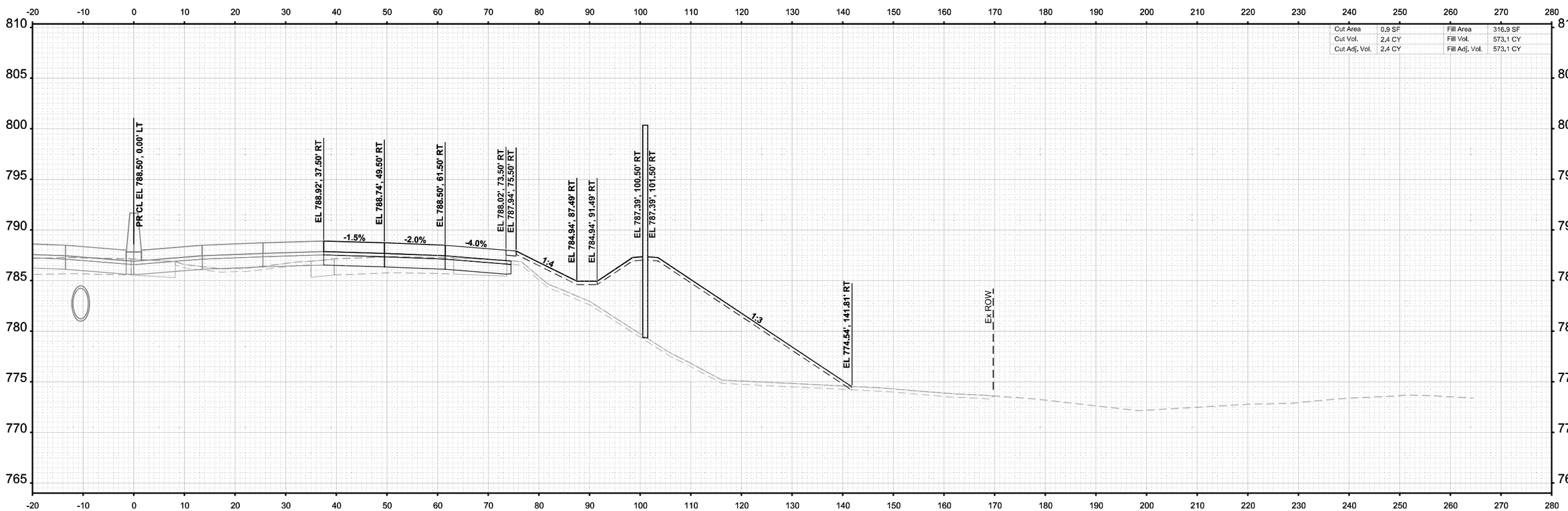

Cut Area	0.9 SF	Fill Area	316.9 SF
Cut Vol.	2.4 CY	Fill Vol.	573.1 CY
Cut Adj. Vol.	2.4 CY	Fill Adj. Vol.	573.1 CY

STA 2689+50.00

FINAL SURVEY		BY	DATE
NOTE BOOK NO.	SURVEYED		
	PLOTTED		
	TEMPLATE		
	AREAS		
	AREAS CHECKED		

ORIGINAL SURVEY		BY	DATE
NOTE BOOK	SURVEYED		
	PLOTTED		
	TEMPLATE		
	AREAS		
	AREAS CHECKED		

MODEL: I-39 Mainline Stage 3 - XS - 2689+50.00 [Sheet]
FILE NAME: c:\pwworldir\benesch projects\projects\d0173808\D264C24-ML-I-39-Stage-3-XS.dgn

benesch
Alfred Benesch & Company
35 W Wacker Drive, Suite 3300
Chicago, Illinois 60601
312-565-0450 Job No. 10800.00

USER NAME = agibson	DESIGNED - T. VOGLER	REVISED -	
	DRAWN - T. VOGLER	REVISED -	
PLOT SCALE = $SCALE$	CHECKED - J.TARDY	REVISED -	
PLOT DATE = 2/7/2025	DATE - 02/14/2025	REVISED -	

STATE OF ILLINOIS
DEPARTMENT OF TRANSPORTATION

CROSS SECTIONS - I-39 NB
STAGE 3

SCALE: 1"=10' | SHEET OF 200 SHEETS | STA. 2689+50.00 TO STA. 2689+50.00

F.A.I RTE.	SECTION	COUNTY	TOTAL SHEETS	SHEET NO.
*	(201-3)R & (4-1.5)R	WINNEBAGO	1685	1524
		CONTRACT NO. 64C24		
		ILLINOIS	FED. AID PROJECT	

* FAI ROUTE 39 (I-39) & FAP 301 (US 20)

FINAL SURVEY		BY	DATE
NOTE BOOK	SURVEYED		
NO.	PLOTTED		
	TEMPLATE		
	ANGLES		
	AREAS CHECKED		

ORIGINAL SURVEY		BY	DATE
NOTE BOOK	SURVEYED		
NO.	PLOTTED		
	TEMPLATE		
	ANGLES		
	AREAS CHECKED		

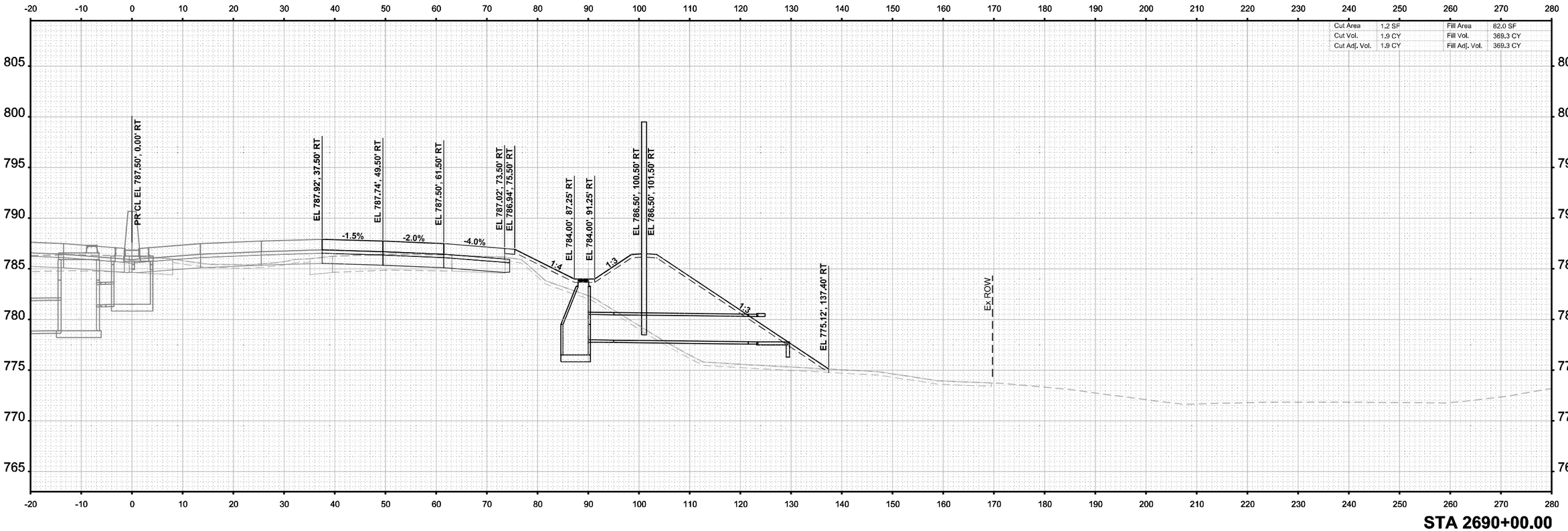

STA 2690+00.00

MODEL: I-39 Mainline Stage 3 - XS - 2690+00.00
FILE NAME: c:\pwwordir\benesch projects\projects\d0173808\D264C24-ML-I-39-Stage-3-XS.dgn

benesch
Alfred Benesch & Company
35 W Wacker Drive, Suite 3300
Chicago, Illinois 60601
312-565-0450 Job No. 10800.00

USER NAME	= agibson	DESIGNED	- T. VOGLER	REVISED	-
		DRAWN	- T. VOGLER	REVISED	-
PLOT SCALE	= $SCALE$	CHECKED	- J.TARDY	REVISED	-
PLOT DATE	= 2/7/2025	DATE	- 02/14/2025	REVISED	-

STATE OF ILLINOIS
DEPARTMENT OF TRANSPORTATION

CROSS SECTIONS - I-39 NB
STAGE 3

SCALE: 1"=10' | SHEET OF 200 SHEETS | STA. 2690+00.00 | TO STA. 2690+00.00

F.A.I RTE.	SECTION	COUNTY	TOTAL SHEETS	SHEET NO.
*	(201-3)R & (4-1.5)R	WINNEBAGO	1685	1525
		CONTRACT NO. 64C24		
	ILLINOIS	FED. AID PROJECT		

* FAI ROUTE 39 (I-39) & FAP 301 (US 20)

	Cut Area	8.9 SF	Fill Area	225.3 SF
	Cut Vol.	9.4 CY	Fill Vol.	284.5 CY
	Cut Adj. Vol.	9.4 CY	Fill Adj. Vol.	284.5 CY

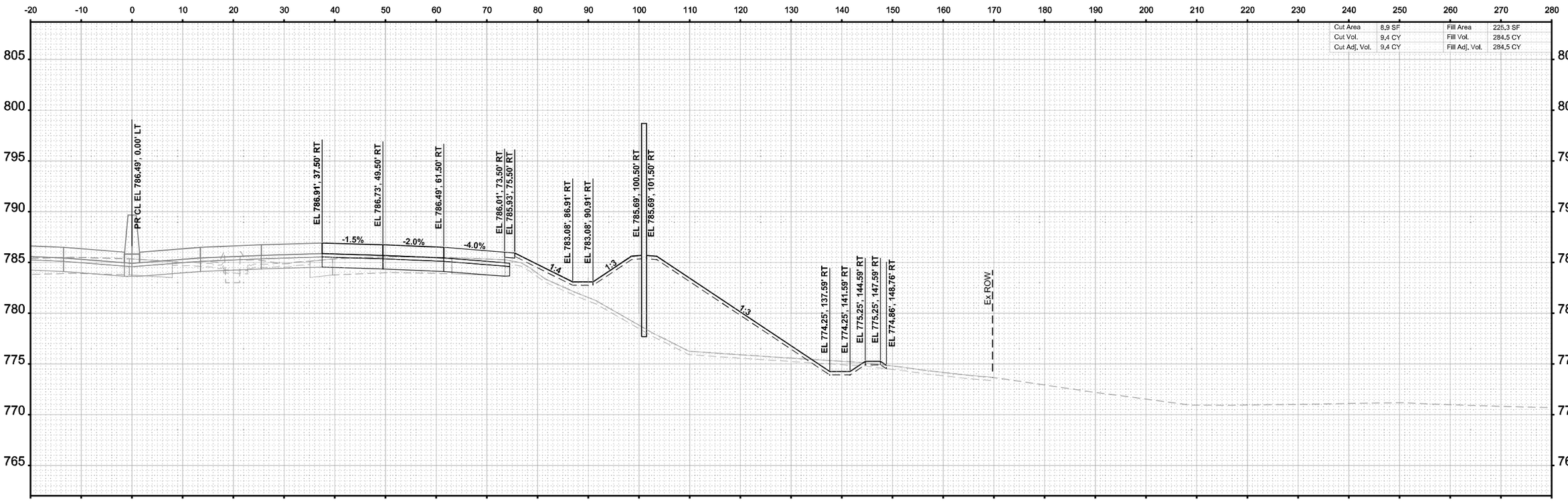

STA 2690+50.00

	DATE
BY	
SURVEYED	
PLOTTED	
TEMPLATE	
AREAS	
AREAS CHECKED	
FINAL SURVEY	
NOTE BOOK	
NO.	

	DATE
BY	
SURVEYED	
PLOTTED	
TEMPLATE	
AREAS	
AREAS CHECKED	
ORIGINAL SURVEY	
NOTE BOOK	
NO.	

MODEL: I-39 Mainline Stage 3 - XS - 2690+50.00
FILE NAME: c:\pwwordir\benesch projects\projects\d0173808\D264C24-ML-I-39-Stage-3-XS.dgn
Sheet

benesch
Alfred Benesch & Company
35 W Wacker Drive, Suite 3200
Chicago, Illinois 60601
312-565-0450 Job No. 10800.00

USER NAME = agibson	DESIGNED - T. VOGLER	REVISED -	STATE OF ILLINOIS DEPARTMENT OF TRANSPORTATION	CROSS SECTIONS - I-39 NB STAGE 3
	DRAWN - T. VOGLER	REVISED -		
PLOT SCALE = $SCALE$	CHECKED - J.TARDY	REVISED -		
PLOT DATE = 2/7/2025	DATE - 02/14/2025	REVISED -		SCALE: 1"=10' SHEET OF 200 SHEETS STA. 2690+50.00 TO STA. 2690+50.00

F.A.I RTE.	SECTION	COUNTY	TOTAL SHEETS	SHEET NO.
*	(201-3)R & (4-1.5)R	WINNEBAGO	1685	1526
		CONTRACT NO. 64C24		
	ILLINOIS	FED. AID PROJECT		

* FAI ROUTE 39 (I-39) & FAP 301 (US 20)

FINAL SURVEY		BY	DATE
NOTE BOOK	SURVEYED		
	PLOTTED		
	TEMPLATE		
	ANGLES		
NO.	AREAS CHECKED		

ORIGINAL SURVEY		BY	DATE
NOTE BOOK	SURVEYED		
	PLOTTED		
	TEMPLATE		
	ANGLES		
NO.	AREAS CHECKED		

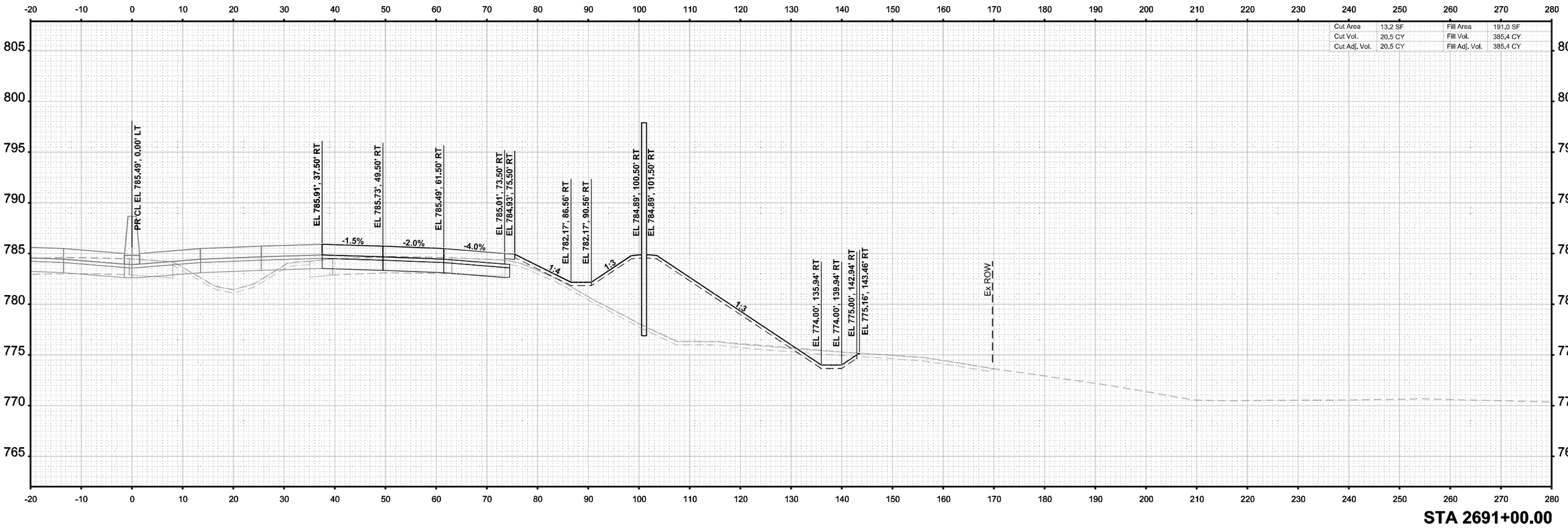

MODEL: I-39 Mainline Stage 3 - XS - 2691+00.00
FILE NAME: c:\pwwordir\benesch projects\projects\d0173808\D264C24-ML-I-39-Stage-3-XS.dgn

Sheet1

benesch
Alfred Benesch & Company
35 W Wacker Drive, Suite 3200
Chicago, Illinois 60601
312-565-0450 Job No. 10800.00

USER NAME = agibson	DESIGNED - T. VOGLER	REVISED -	STATE OF ILLINOIS DEPARTMENT OF TRANSPORTATION	CROSS SECTIONS - I-39 NB STAGE 3
	DRAWN - T. VOGLER	REVISED -		
PLOT SCALE = $SCALE$	CHECKED - J.TARDY	REVISED -		
PLOT DATE = 2/7/2025	DATE - 02/14/2025	REVISED -		SCALE: 1"=10' SHEET OF 200 SHEETS STA. 2691+00.00 TO STA. 2691+00.00

F.A.I RTE.	SECTION	COUNTY	TOTAL SHEETS	SHEET NO.
*	(201-3)R & (4-1.5)R	WINNEBAGO	1685	1527
		CONTRACT NO. 64C24		
	ILLINOIS	FED. AID PROJECT		

* FAI ROUTE 39 (I-39) & FAP 301 (US 20)

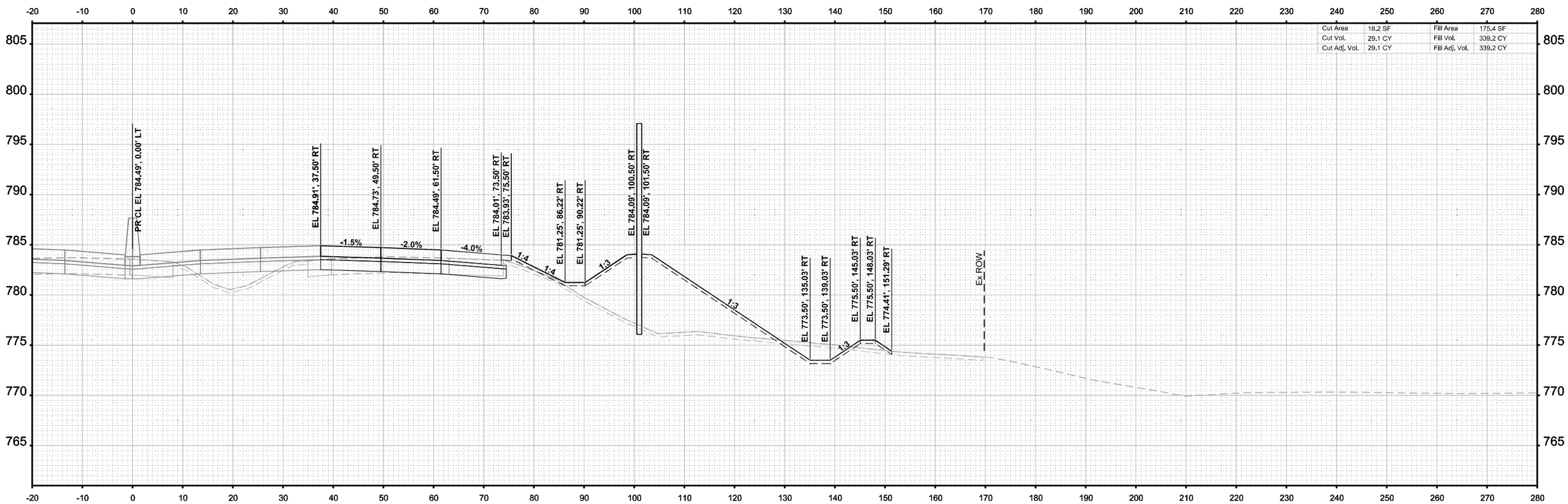

Cut Area	18.2 SF	Fill Area	175.4 SF
Cut Vol.	29.1 CY	Fill Vol.	339.2 CY
Cut Adj. Vol.	29.1 CY	Fill Adj. Vol.	339.2 CY

STA 2691+50.00

FINAL SURVEY		BY	DATE
NOTE BOOK NO.	SURVEYED		
	PLOTTED		
	TEMPLATE		
	AREAS		
	AREAS CHECKED		

ORIGINAL SURVEY		BY	DATE
NOTE BOOK	SURVEYED		
	PLOTTED		
	TEMPLATE		
	AREAS		
	AREAS CHECKED		

MODEL: I-39 Mainline Stage 3 - XS - 2691+50.00 [Sheet]
FILE NAME: c:\pwworldir\benesch projects\d0173808\D264C24-ML-I-39-Stage-3-XS.dgn

benesch
Alfred Benesch & Company
35 W Wacker Drive, Suite 3300
Chicago, Illinois 60601
312-565-0450 Job No. 10800.00

USER NAME = agibson	DESIGNED - T. VOGLER	REVISED -	
	DRAWN - T. VOGLER	REVISED -	
PLOT SCALE = $SCALE$	CHECKED - J.TARDY	REVISED -	
PLOT DATE = 2/7/2025	DATE - 02/14/2025	REVISED -	

STATE OF ILLINOIS
DEPARTMENT OF TRANSPORTATION

CROSS SECTIONS - I-39 NB
STAGE 3

SCALE: 1"=10' | SHEET OF 200 SHEETS | STA. 2691+50.00 TO STA. 2691+50.00

F.A.I RTE.	SECTION	COUNTY	TOTAL SHEETS	SHEET NO.
*	(201-3)R & (4-1.5)R	WINNEBAGO	1685	1528
		CONTRACT NO. 64C24		
		ILLINOIS	FED. AID PROJECT	

* FAI ROUTE 39 (I-39) & FAP 301 (US 20)

FINAL SURVEY		BY	DATE
NOTE BOOK	SURVEYED		
NO.	PLOTTED		
	TEMPLATE		
	AREAS		
	AREAS CHECKED		

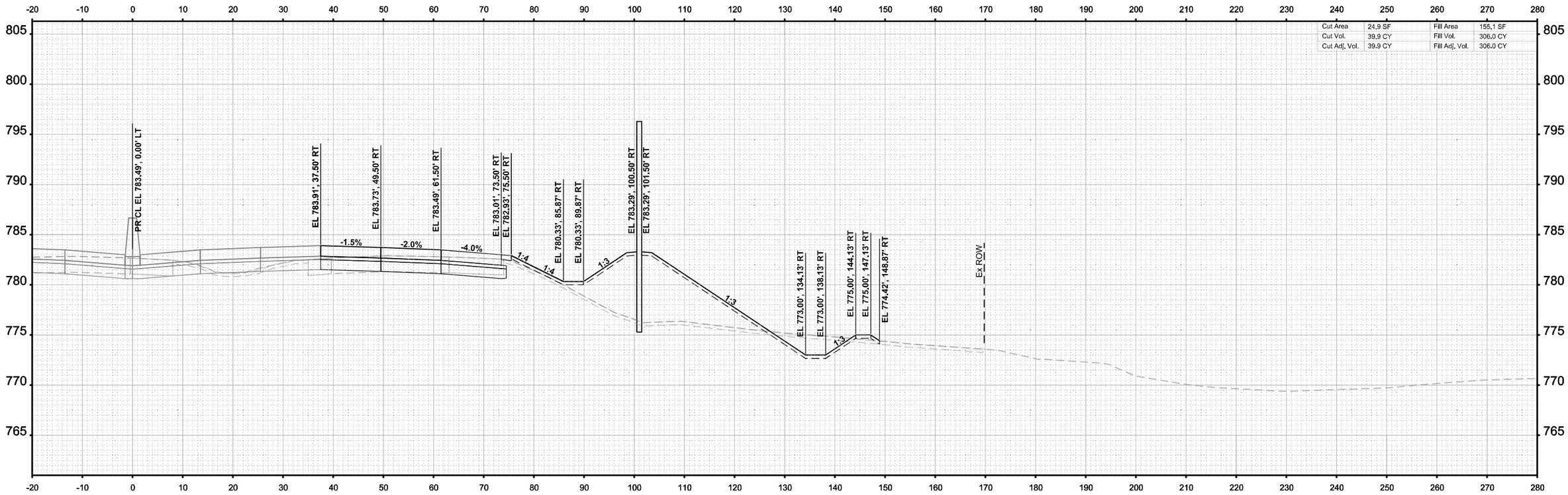

STA 2692+00.00

ORIGINAL SURVEY		BY	DATE
NOTE BOOK	SURVEYED		
NO.	PLOTTED		
	TEMPLATE		
	AREAS		
	AREAS CHECKED		

MODEL: I-39 Mainline Stage 3 - XS - 2692+00.00 (Sheet)
FILE NAME: c:\pwworld\benesch projects\projects\d0173808\D2642C24-ML-I-39-Stage-3-XS.dgn

benesch
Alfred Benesch & Company
35 W Wacker Drive, Suite 3200
Chicago, Illinois 60601
312-565-0450 Job No. 15800.00

USER NAME	= agibson	DESIGNED	- T. VOGLER	REVISED	-
		DRAWN	- T. VOGLER	REVISED	-
PLOT SCALE	= $SCALE$	CHECKED	- J.TARDY	REVISED	-
PLOT DATE	= 2/7/2025	DATE	- 02/14/2025	REVISED	-

STATE OF ILLINOIS
DEPARTMENT OF TRANSPORTATION

CROSS SECTIONS - I-39 NB
STAGE 3

SCALE: 1"=10' | SHEET OF 200 SHEETS | STA. 2692+00.00 | TO STA. 2692+00.00

F.A.I RTE.	SECTION	COUNTY	TOTAL SHEETS	SHEET NO.
*	(201-3)R & (4-1,5)R	WINNEBAGO	1685	1529
		CONTRACT NO. 64C24		
	ILLINOIS	FED. AID PROJECT		

* FAI ROUTE 39 (I-39) & FAP 301 (US 20)

FINAL SURVEY		BY	DATE
ORIGINAL SURVEY	SURVEYED		
	PLOTTED		
NOTE BOOK	TEMPLATE		
	AREAS		
NO.	AREAS CHECKED		

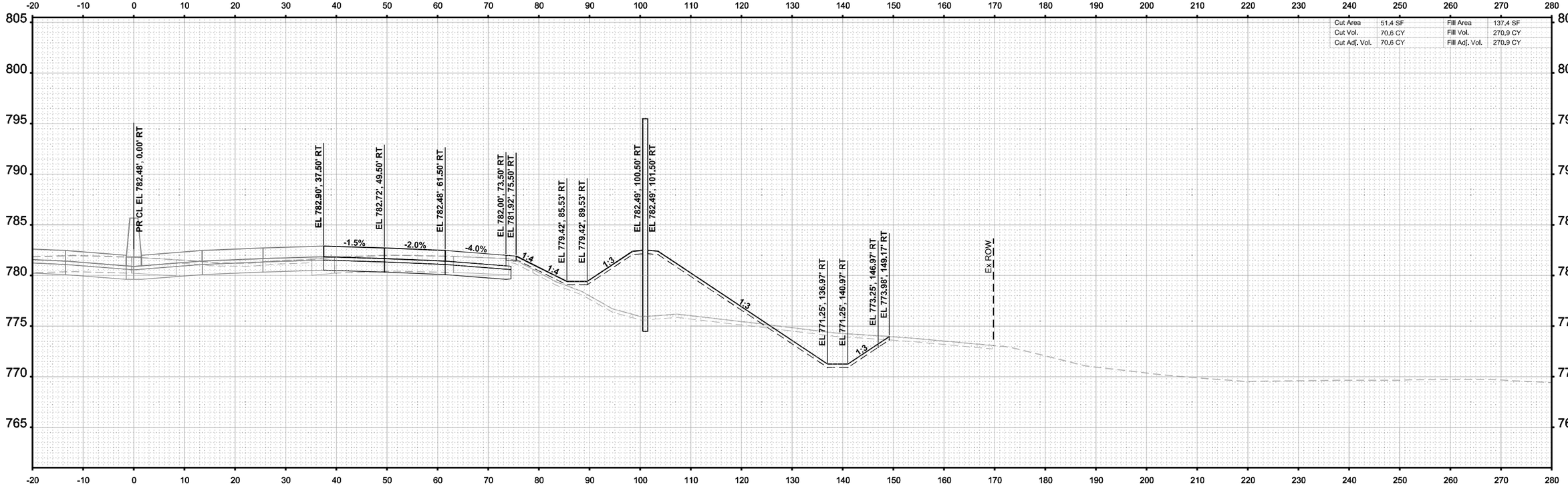

ORIGINAL SURVEY		BY	DATE
	SURVEYED		
	PLOTTED		
NOTE BOOK	TEMPLATE		
	AREAS		
Sheet	AREAS CHECKED		

MODEL: I-39 Mainline Stage 3 - XS - 2692+50.00 (Sheet)
FILE NAME: c:\pwworkdir\benesch projects\projects\d0173808\D264C24-MI-I-39-Stage-3-XS.dgn

benesch
Alfred Benesch & Company
35 W Wacker Drive, Suite 3200
Chicago, Illinois 60601
312-565-0450
Job No. 10800.00

USER NAME = agibson		DESIGNED - T. VOGLER		REVISED -	
		DRAWN - T. VOGLER		REVISED -	
PLOT SCALE = $SCALE$		CHECKED - J.TARDY		REVISED -	
PLOT DATE = 2/7/2025		DATE - 02/14/2025		REVISED -	

STATE OF ILLINOIS
DEPARTMENT OF TRANSPORTATION

CROSS SECTIONS - I-39 NB
STAGE 3

SCALE: 1"=10' | SHEET OF 200 SHEETS | STA. 2692+50.00 | TO STA. 2692+50.00

F.A.I RTE.	SECTION	COUNTY	TOTAL SHEETS	SHEET NO.
*	(201-3)R & (4-1.5)R	WINNEBAGO	1685	1530
		CONTRACT NO. 64C24		
	ILLINOIS	FED. AID PROJECT		

* FAI ROUTE 39 (I-39) & FAP 301 (US 20)

FINAL SURVEY		BY	DATE
	SURVEYED		
	PLOTTED		
NOTE BOOK	TEMPLATE		
	AREAS		
NO.	AREAS CHECKED		

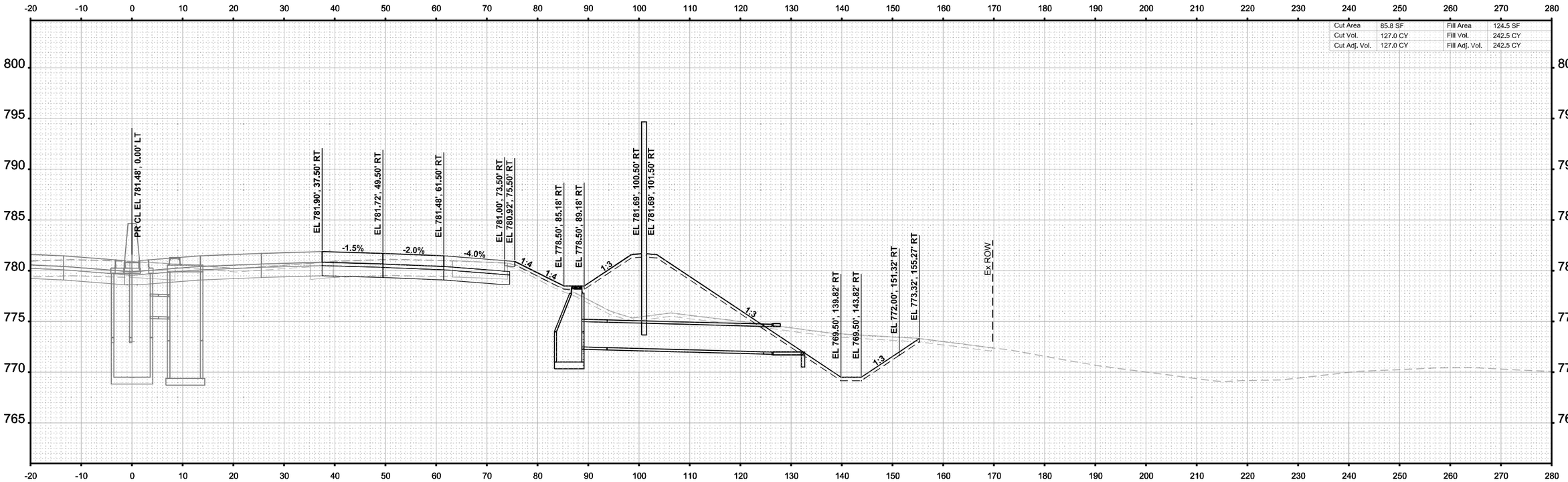

Cut Area	85.8 SF	Fill Area	124.5 SF
Cut Vol.	127.0 CY	Fill Vol.	242.5 CY
Cut Adj. Vol.	127.0 CY	Fill Adj. Vol.	242.5 CY

STA 2693+00.00

FINAL SURVEY		BY	DATE
ORIGINAL SURVEY	SURVEYED		
	PLOTTED		
NOTE BOOK	TEMPLATE		
	AREAS		
NO. Sheet	AREAS CHECKED		

MODEL: I-39 Mainline Stage 3 - XS - 2693+00.00 (Sheet)
FILE NAME: c:\pwworkr\benesch projects\projects\d0173808\D264C24-ML-I-39-Stage-3-XS.dgn

benesch
Alfred Benesch & Company
35 W Wacker Drive, Suite 3200
Chicago, Illinois 60601
312-565-0450 Job No. 10800.00

USER NAME = agibson		DESIGNED - T. VOGLER		REVISED -	
		DRAWN - T. VOGLER		REVISED -	
PLOT SCALE = $SCALE$		CHECKED - J.TARDY		REVISED -	
PLOT DATE = 2/7/2025		DATE - 02/14/2025		REVISED -	

STATE OF ILLINOIS
DEPARTMENT OF TRANSPORTATION

CROSS SECTIONS - I-39 NB
STAGE 3

SCALE: 1"=10' | SHEET OF 200 SHEETS | STA. 2693+00.00 | TO STA. 2693+00.00

F.A.I RTE.	SECTION	COUNTY	TOTAL SHEETS	SHEET NO.
*	(201-3)R & (4-1.5)R	WINNEBAGO	1685	1531
		CONTRACT NO. 64C24		
		ILLINOIS	FED. AID PROJECT	

* FAI ROUTE 39 (I-39) & FAP 301 (US 20)

FINAL SURVEY		BY	DATE
	SURVEYED		
	PLOTTED		
NOTE BOOK	TEMPLATE		
	AREAS		
NO.	AREAS CHECKED		

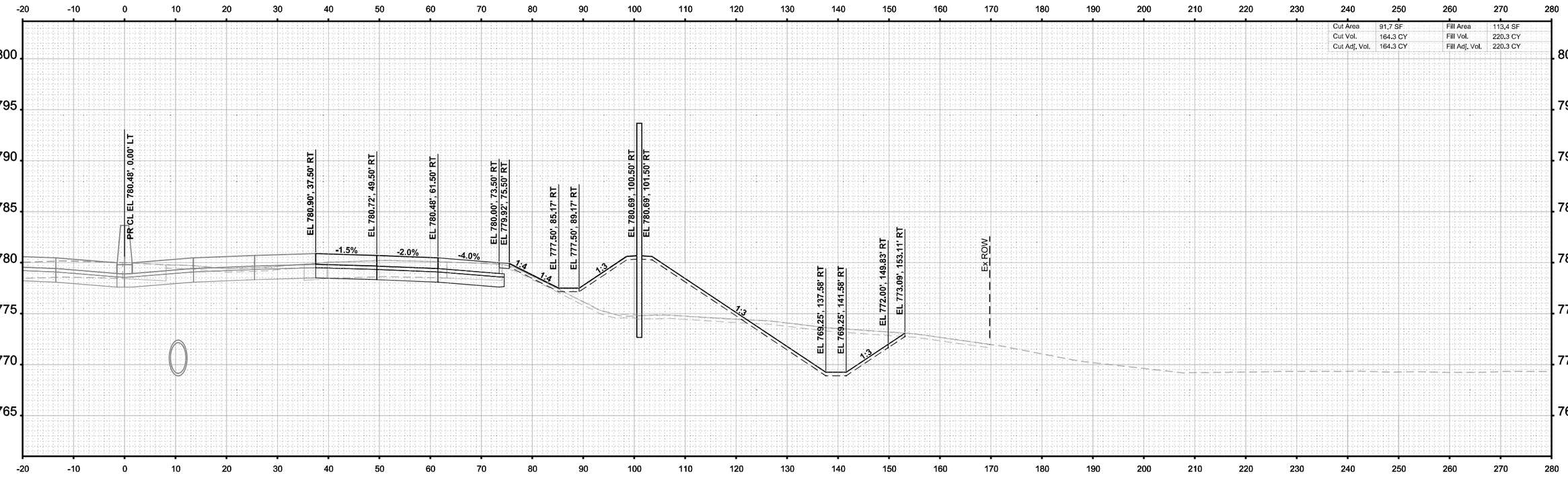

STA 2693+50.00

ORIGINAL SURVEY		BY	DATE
	SURVEYED		
	PLOTTED		
NOTE BOOK	TEMPLATE		
	AREAS		
Sheet	AREAS CHECKED		

MODEL: I-39 Mainline Stage 3 - XS - 2693+50.00 (Sheet)
FILE NAME: c:\pwworkdir\benesch projects\projects\d0173808\D264C24-ML-I-39-Stage-3-XS.dgn

benesch
Alfred Benesch & Company
35 W Wacker Drive, Suite 3300
Chicago, Illinois 60601
312-565-0450 Job No. 10800.00

USER NAME = agibson		DESIGNED - T. VOGLER		REVISED -	
		DRAWN - T. VOGLER		REVISED -	
PLOT SCALE = $SCALE$		CHECKED - J.TARDY		REVISED -	
PLOT DATE = 2/7/2025		DATE - 02/14/2025		REVISED -	

STATE OF ILLINOIS
DEPARTMENT OF TRANSPORTATION

CROSS SECTIONS - I-39 NB
STAGE 3

SCALE: 1"=10' | SHEET OF 200 SHEETS | STA. 2693+50.00 | TO STA. 2693+50.00

F.A.I RTE.	SECTION	COUNTY	TOTAL SHEETS	SHEET NO.
*	(201-3)R & (4-1.5)R	WINNEBAGO	1685	1532
	CONTRACT NO. 64C24			
	ILLINOIS FED. AID PROJECT			

* FAI ROUTE 39 (I-39) & FAP 301 (US 20)

FINAL SURVEY		BY	DATE
	SURVEYED		
	PLOTTED		
NOTE BOOK	TEMPLATE		
	AREAS		
NO.	AREAS CHECKED		

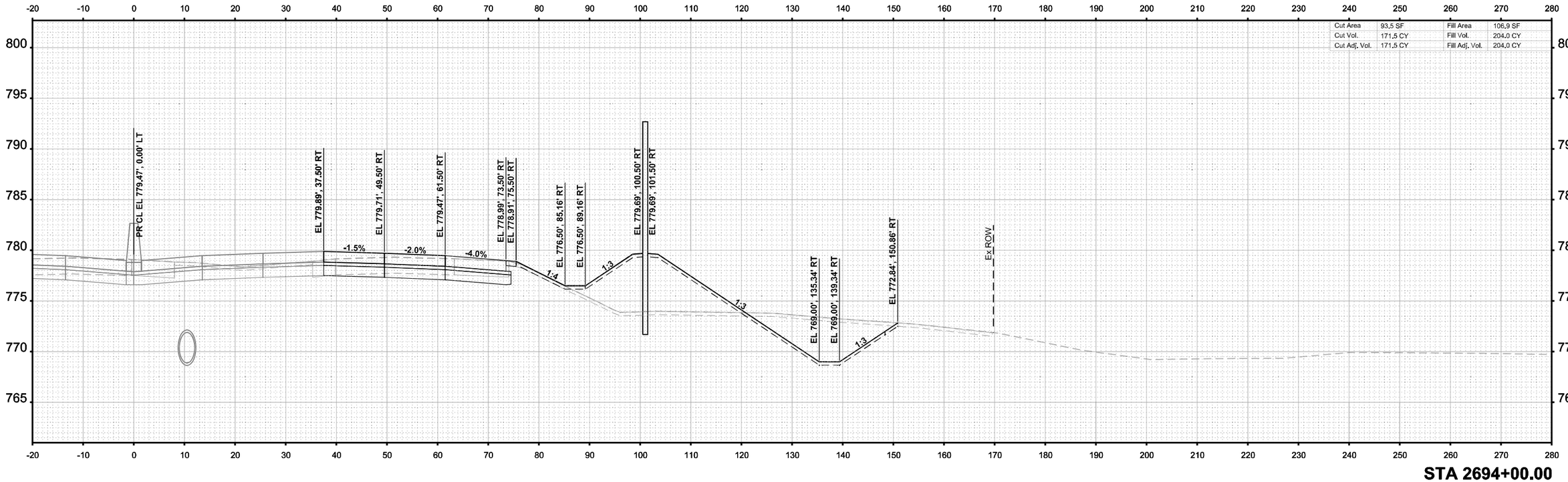

ORIGINAL SURVEY		BY	DATE
	SURVEYED		
	PLOTTED		
NOTE BOOK	TEMPLATE		
	AREAS		
Sheet	AREAS CHECKED		

MODEL: I-39 Mainline Stage 3 - XS - 2694+00.00 (Sheet)
FILE NAME: c:\pwworkdir\benesch projects\projects\d0173808\D264C224-ML-I-39-Stage-3-XS.dgn

benesch
Alfred Benesch & Company
35 W Wacker Drive, Suite 3200
Chicago, Illinois 60601
312-565-0450
Job No. 10800.00

USER NAME = agibson		DESIGNED - T. VOGLER		REVISED -	
		DRAWN - T. VOGLER		REVISED -	
PLOT SCALE = $SCALE$		CHECKED - J.TARDY		REVISED -	
PLOT DATE = 2/7/2025		DATE - 02/14/2025		REVISED -	

STATE OF ILLINOIS
DEPARTMENT OF TRANSPORTATION

CROSS SECTIONS - I-39 NB
STAGE 3

SCALE: 1"=10' | SHEET OF 200 SHEETS | STA. 2694+00.00 | TO STA. 2694+00.00

F.A.I RTE.	SECTION	COUNTY	TOTAL SHEETS	SHEET NO.
*	(201-3)R & (4-1.5)R	WINNEBAGO	1685	1533
		CONTRACT NO. 64C24		
	ILLINOIS	FED. AID PROJECT		

* FAI ROUTE 39 (I-39) & FAP 301 (US 20)

FINAL SURVEY		BY	DATE
	SURVEYED		
	PLOTTED		
NOTE BOOK	TEMPLATE		
	AREAS		
NO.	AREAS CHECKED		

ORIGINAL SURVEY		BY	DATE
	SURVEYED		
	PLOTTED		
NOTE BOOK	TEMPLATE		
	AREAS		
NO. Sheet	AREAS CHECKED		

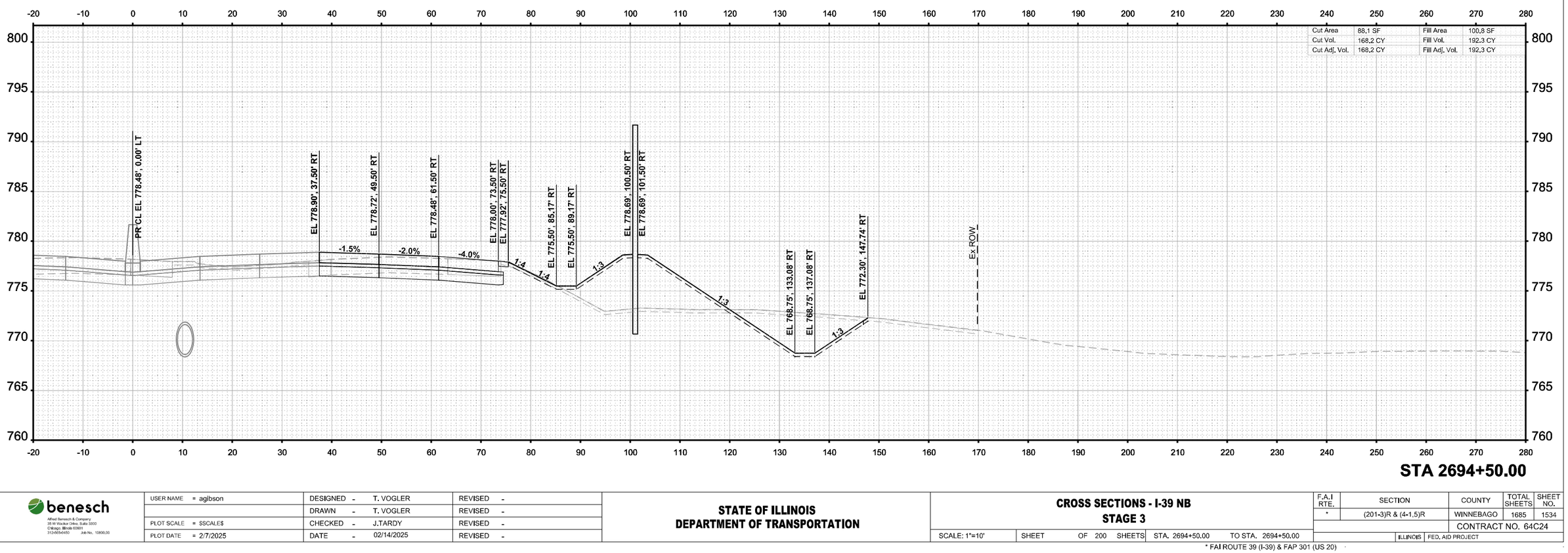

MODEL: I-39 Mainline Stage 3 - XS - 2694+50.00 (Sheet)
FILE NAME: c:\pwworkdir\benesch projects\projects\d0717380\D264C224-MIL-I-39-Stage-3-XS.dgn

benesch
Alfred Benesch & Company
35 W Wacker Drive, Suite 3200
Chicago, Illinois 60601
312-565-0450
Job No. 10800.00

USER NAME = agibson		DESIGNED - T. VOGLER		REVISED -	
		DRAWN - T. VOGLER		REVISED -	
PLOT SCALE = $SCALE$		CHECKED - J.TARDY		REVISED -	
PLOT DATE = 2/7/2025		DATE - 02/14/2025		REVISED -	

STATE OF ILLINOIS
DEPARTMENT OF TRANSPORTATION

CROSS SECTIONS - I-39 NB
STAGE 3

SCALE: 1"=10' | SHEET OF 200 SHEETS | STA. 2694+50.00 | TO STA. 2694+50.00

F.A.I RTE.	SECTION	COUNTY	TOTAL SHEETS	SHEET NO.
*	(201-3)R & (4-1.5)R	WINNEBAGO	1685	1534
		CONTRACT NO. 64C24		
	ILLINOIS	FED. AID PROJECT		

* FAI ROUTE 39 (I-39) & FAP 301 (US 20)

FINAL SURVEY		BY	DATE
NOTE BOOK	SURVEYED		
NO.	PLOTTED		
	TEMPLATE		
	AREAS		
	AREAS CHECKED		

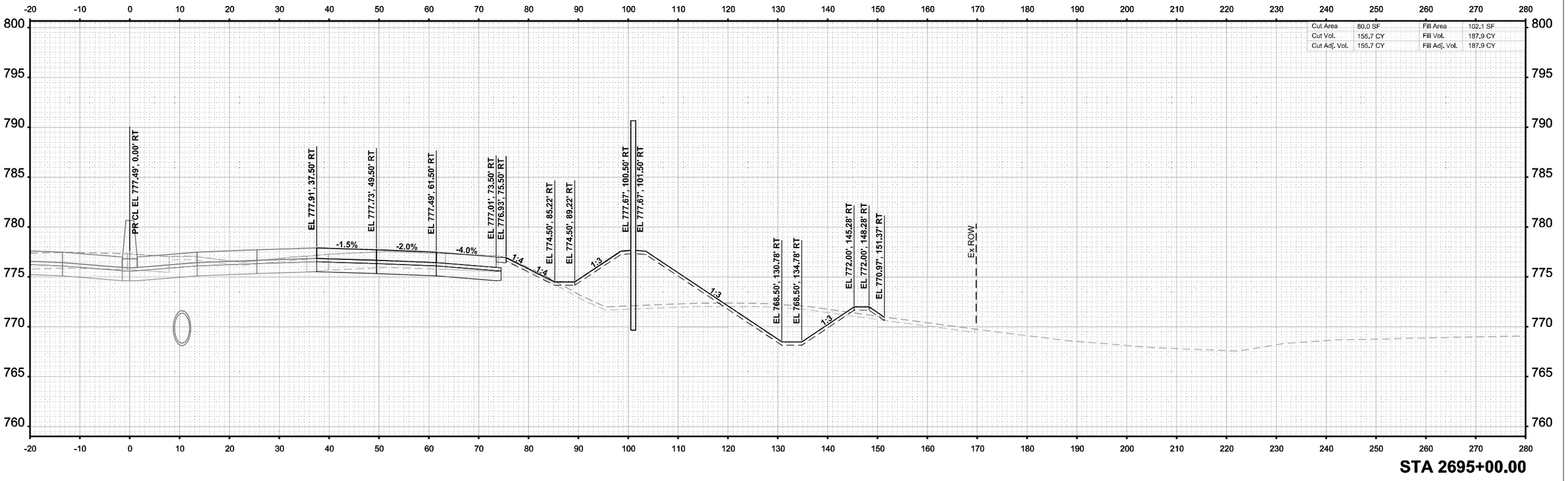

STA 2695+00.00

ORIGINAL SURVEY		BY	DATE
NOTE BOOK	SURVEYED		
	PLOTTED		
	TEMPLATE		
	AREAS		
	AREAS CHECKED		

MODEL: I-39 Mainline Stage 3 - XS - 2695+00.00 (Sheet)
FILE NAME: c:\pwworkdir\benesch projects\projects\d0173808\D264C224-ML-I-39-Stage-3-XS.dgn

benesch
Alfred Benesch & Company
35 W Wacker Drive, Suite 3200
Chicago, Illinois 60601
312-565-0450
Job No. 10800.00

USER NAME = agibson		DESIGNED - T. VOGLER		REVISED -	
		DRAWN - T. VOGLER		REVISED -	
PLOT SCALE = $SCALE$		CHECKED - J.TARDY		REVISED -	
PLOT DATE = 2/7/2025		DATE - 02/14/2025		REVISED -	

STATE OF ILLINOIS
DEPARTMENT OF TRANSPORTATION

CROSS SECTIONS - I-39 NB
STAGE 3

SCALE: 1"=10' | SHEET OF 200 SHEETS | STA. 2695+00.00 | TO STA. 2695+00.00

F.A.I RTE.	SECTION	COUNTY	TOTAL SHEETS	SHEET NO.
*	(201-3)R & (4-1.5)R	WINNEBAGO	1685	1535
		CONTRACT NO. 64C24		
	ILLINOIS	FED. AID PROJECT		

* FAI ROUTE 39 (I-39) & FAP 301 (US 20)

FINAL SURVEY		BY	DATE
	SURVEYED		
	PLOTTED		
NOTE BOOK	TEMPLATE		
	ANGLES		
NO.	AREAS CHECKED		

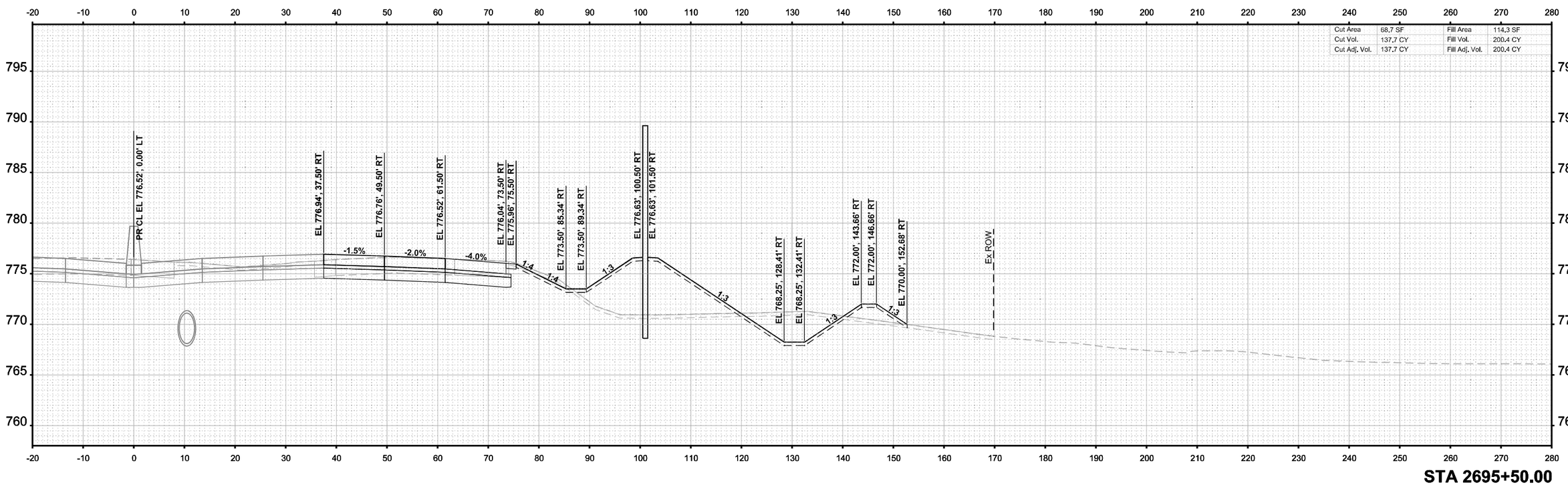

STA 2695+50.00

ORIGINAL SURVEY		BY	DATE
	SURVEYED		
	PLOTTED		
NOTE BOOK	TEMPLATE		
	ANGLES		
SHEET NO.	AREAS CHECKED		

MODEL: I-39 Mainline Stage 3 - XS - 2695+50.00 (Sheet)
FILE NAME: c:\pwworkdir\benesch projects\projects\d0173808\D264C224-MIL-I-39-Stage-3-XS.dgn

benesch
Alfred Benesch & Company
35 W Wacker Drive, Suite 3200
Chicago, Illinois 60601
312-565-0450 Job No. 10800.00

USER NAME = agibson		DESIGNED - T. VOGLER		REVISED -	
		DRAWN - T. VOGLER		REVISED -	
PLOT SCALE = $SCALE$		CHECKED - J.TARDY		REVISED -	
PLOT DATE = 2/7/2025		DATE - 02/14/2025		REVISED -	

STATE OF ILLINOIS
DEPARTMENT OF TRANSPORTATION

CROSS SECTIONS - I-39 NB
STAGE 3

SCALE: 1"=10' | SHEET OF 200 SHEETS | STA. 2695+50.00 | TO STA. 2695+50.00

F.A.I RTE.	SECTION	COUNTY	TOTAL SHEETS	SHEET NO.
*	(201-3)R & (4-1.5)R	WINNEBAGO	1685	1536
		CONTRACT NO. 64C24		
	ILLINOIS	FED. AID PROJECT		

* FAI ROUTE 39 (I-39) & FAP 301 (US 20)

FINAL SURVEY		BY	DATE
NOTE BOOK	SURVEYED		
NO.	PLOTTED		
	TEMPLATE		
	AREAS		
	AREAS CHECKED		

ORIGINAL SURVEY		BY	DATE
NOTE BOOK	SURVEYED		
NO.	PLOTTED		
	TEMPLATE		
	AREAS		
	AREAS CHECKED		

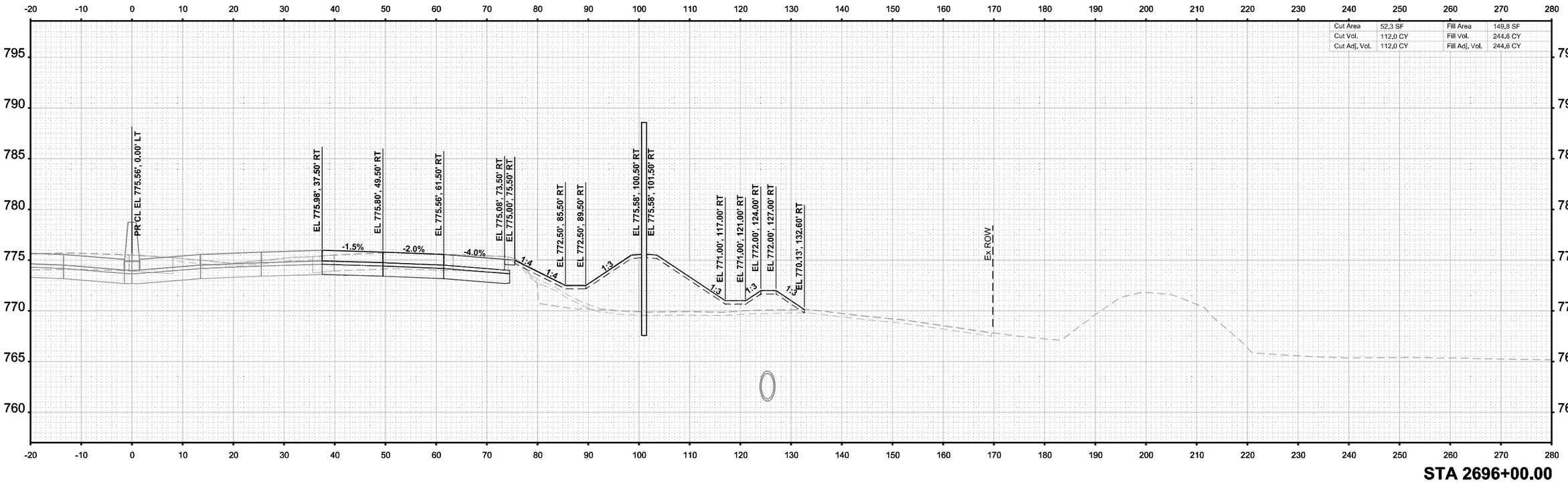

STA 2696+00.00

MODEL: I-39 Mainline Stage 3 - XS - 2696+00.00 (Sheet)
FILE NAME: c:\pwworkdir\benesch projects\projects\d0717380\D264C224-MIL-I-39-Stage-3-XS.dgn

benesch
Alfred Benesch & Company
35 W Wacker Drive, Suite 3200
Chicago, Illinois 60601
312-565-0450
Job No. 10800.00

USER NAME = agibson		DESIGNED - T. VOGLER		REVISED -	
		DRAWN - T. VOGLER		REVISED -	
PLOT SCALE = $SCALE$		CHECKED - J.TARDY		REVISED -	
PLOT DATE = 2/7/2025		DATE - 02/14/2025		REVISED -	

STATE OF ILLINOIS
DEPARTMENT OF TRANSPORTATION

CROSS SECTIONS - I-39 NB
STAGE 3

SCALE: 1"=10' | SHEET OF 200 SHEETS | STA. 2696+00.00 | TO STA. 2696+00.00

F.A.I RTE.	SECTION	COUNTY	TOTAL SHEETS	SHEET NO.
*	(201-3)R & (4-1.5)R	WINNEBAGO	1685	1537
		CONTRACT NO. 64C24		
	ILLINOIS	FED. AID PROJECT		

* FAI ROUTE 39 (I-39) & FAP 301 (US 20)

FINAL SURVEY		BY	DATE
	SURVEYED		
	PLOTTED		
NOTE BOOK	TEMPLATE		
	AREAS		
NO.	AREAS CHECKED		

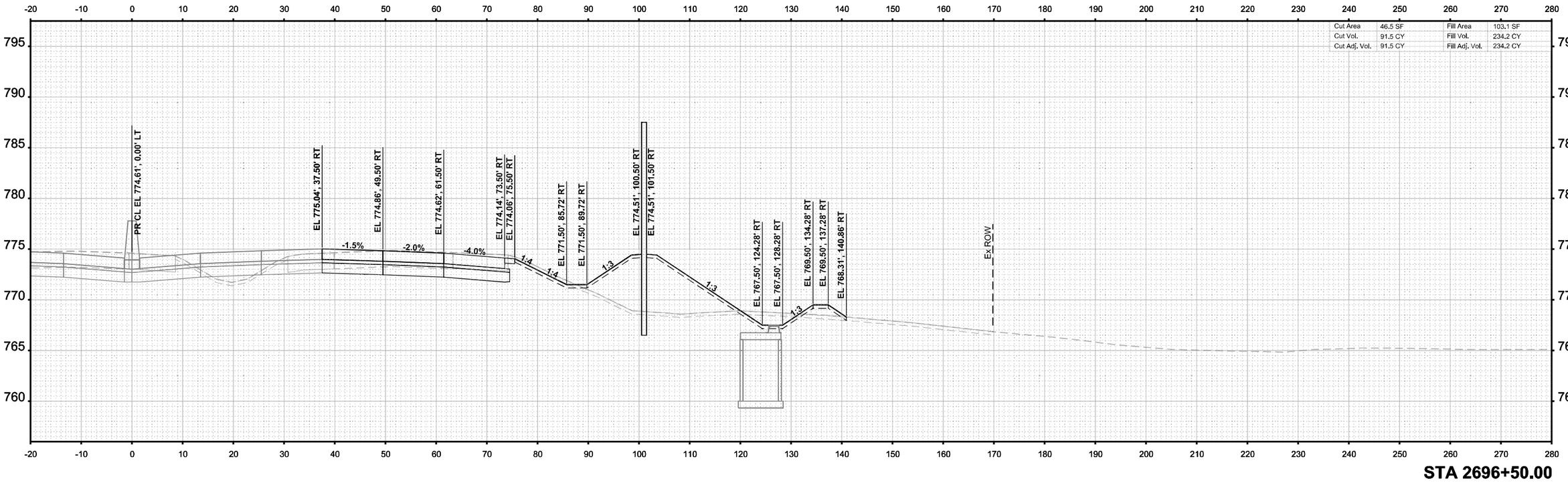

STA 2696+50.00

ORIGINAL SURVEY		BY	DATE
	SURVEYED		
	PLOTTED		
NOTE BOOK	TEMPLATE		
	AREAS		
Sheet	AREAS CHECKED		

MODEL: I-39 Mainline Stage 3 - XS - 2696+50.00 (Sheet)
FILE NAME: c:\pwworkdir\benesch projects\projects\d0173808\D264C224-MIL-I-39-Stage-3-XS.dgn

benesch
Alfred Benesch & Company
35 W Wacker Drive, Suite 3200
Chicago, Illinois 60601
312-565-0450
Job No. 10800.00

USER NAME = agibson		DESIGNED - T. VOGLER		REVISED -	
		DRAWN - T. VOGLER		REVISED -	
PLOT SCALE = $SCALE$		CHECKED - J.TARDY		REVISED -	
PLOT DATE = 2/7/2025		DATE - 02/14/2025		REVISED -	

STATE OF ILLINOIS
DEPARTMENT OF TRANSPORTATION

CROSS SECTIONS - I-39 NB
STAGE 3

SCALE: 1"=10' | SHEET OF 200 SHEETS | STA. 2696+50.00 | TO STA. 2696+50.00

F.A.I RTE.	SECTION	COUNTY	TOTAL SHEETS	SHEET NO.
*	(201-3)R & (4-1.5)R	WINNEBAGO	1685	1538
		CONTRACT NO. 64C24		
	ILLINOIS	FED. AID PROJECT		

* FAI ROUTE 39 (I-39) & FAP 301 (US 20)

FINAL SURVEY		BY	DATE
NOTE BOOK	SURVEYED		
NO.	PLOTTED		
	TEMPLATE		
	AREAS		
	AREAS CHECKED		

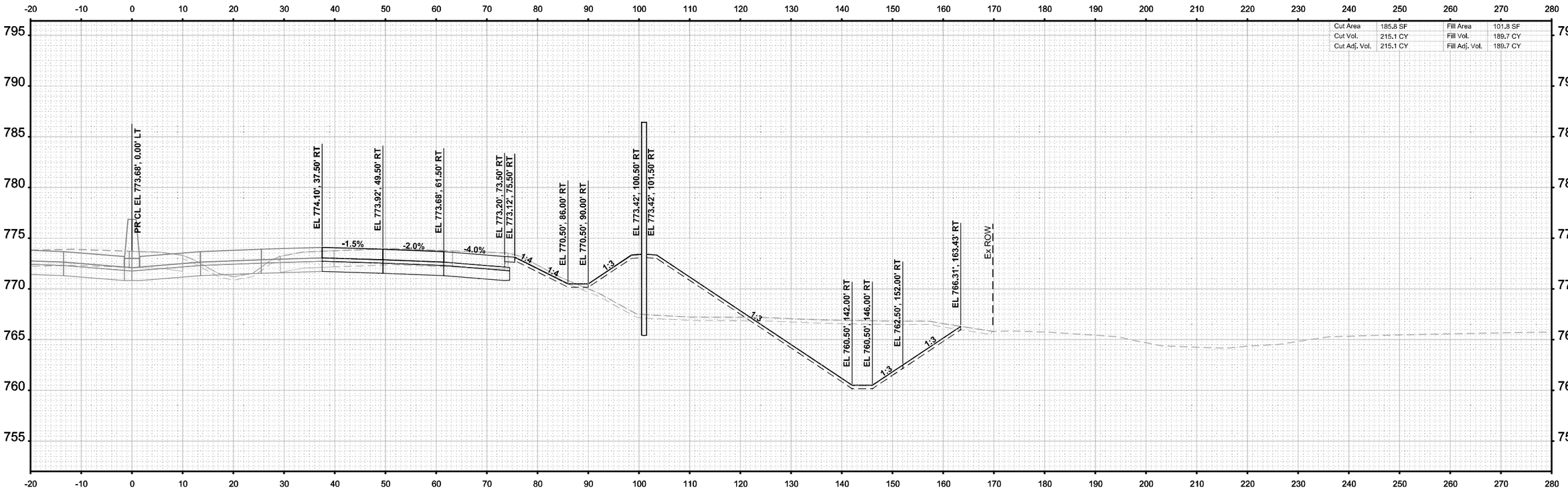

ORIGINAL SURVEY		BY	DATE
NOTE BOOK	SURVEYED		
Sheet	PLOTTED		
	TEMPLATE		
	AREAS		
	AREAS CHECKED		

MODEL: I-39 Mainline Stage 3 - XS - 2697+00.00 (Sheet)
FILE NAME: c:\pwwordir\benesch projects\projects\d0173808\D264C24-ML-I-39-Stage-3-XS.dgn

benesch
Alfred Benesch & Company
35 W Wacker Drive, Suite 3200
Chicago, Illinois 60601
312-565-0450 Job No. 10800.00

USER NAME = agibson	DESIGNED - T. VOGLER	REVISED -
	DRAWN - T. VOGLER	REVISED -
PLOT SCALE = $SCALE$	CHECKED - J.TARDY	REVISED -
PLOT DATE = 2/7/2025	DATE - 02/14/2025	REVISED -

STATE OF ILLINOIS
DEPARTMENT OF TRANSPORTATION

CROSS SECTIONS - I-39 NB
STAGE 3

SCALE: 1"=10' | SHEET OF 200 SHEETS | STA. 2697+00.00 | TO STA. 2697+00.00

F.A.I RTE.	SECTION	COUNTY	TOTAL SHEETS	SHEET NO.
*	(201-3)R & (4-1.5)R	WINNEBAGO	1685	1539
		CONTRACT NO. 64C24		
	ILLINOIS	FED. AID PROJECT		

* FAI ROUTE 39 (I-39) & FAP 301 (US 20)

FINAL SURVEY		BY	DATE
NOTE BOOK	SURVEYED		
	PLOTTED		
	TEMPLATE		
	AREAS		
NO.	AREAS CHECKED		

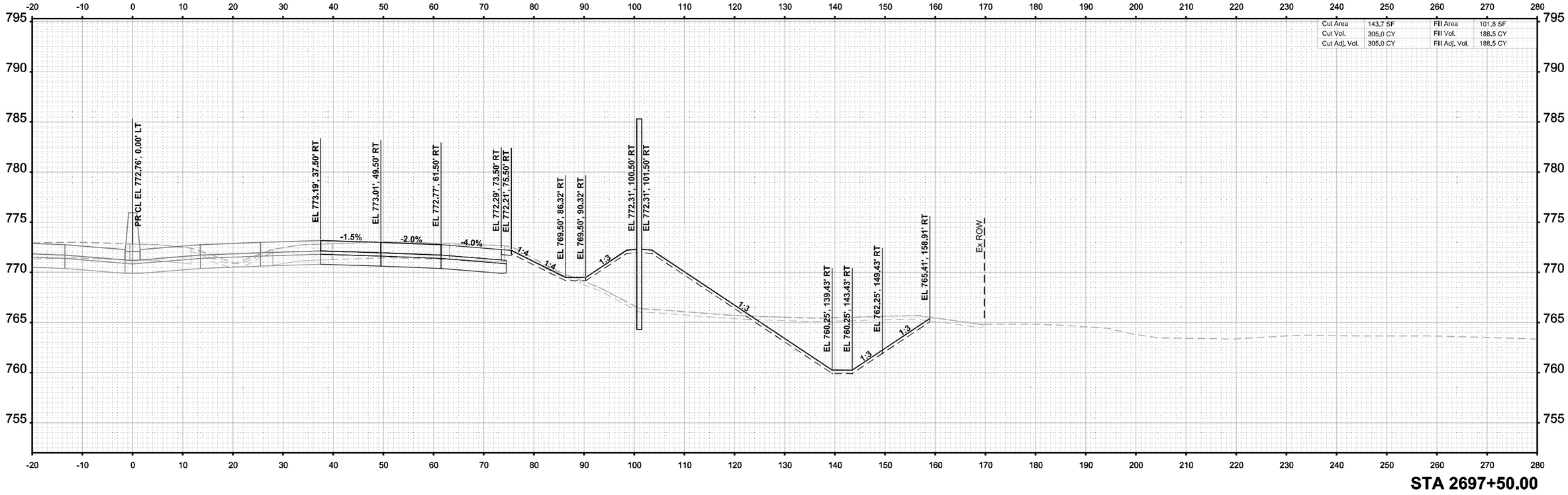

STA 2697+50.00

ORIGINAL SURVEY		BY	DATE
NOTE BOOK	SURVEYED		
	PLOTTED		
	TEMPLATE		
	AREAS		
NO.	AREAS CHECKED		

MODEL: I-39 Mainline Stage 3 - XS - 2697+50.00 [Sheet]
FILE NAME: c:\pwwordir\benesch projects\projects\d0173808\D264C24-ML-I-39-Stage-3-XS.dgn

benesch
Alfred Benesch & Company
35 W Wacker Drive, Suite 3300
Chicago, Illinois 60601
312-565-0450 Job No. 10800.00

USER NAME = agibson	DESIGNED - T. VOGLER	REVISED -
	DRAWN - T. VOGLER	REVISED -
PLOT SCALE = $SCALE$	CHECKED - J.TARDY	REVISED -
PLOT DATE = 2/7/2025	DATE - 02/14/2025	REVISED -

STATE OF ILLINOIS
DEPARTMENT OF TRANSPORTATION

CROSS SECTIONS - I-39 NB
STAGE 3

SCALE: 1"=10' | SHEET OF 200 SHEETS | STA. 2697+50.00 | TO STA. 2697+50.00

F.A.I RTE.	SECTION	COUNTY	TOTAL SHEETS	SHEET NO.
*	(201-3)R & (4-1.5)R	WINNEBAGO	1685	1540
		CONTRACT NO. 64C24		
	ILLINOIS	FED. AID PROJECT		

* FAI ROUTE 39 (I-39) & FAP 301 (US 20)

FINAL SURVEY		BY	DATE
	SURVEYED		
	PLOTTED		
NOTE BOOK	TEMPLATE		
	AREAS		
NO.	AREAS CHECKED		

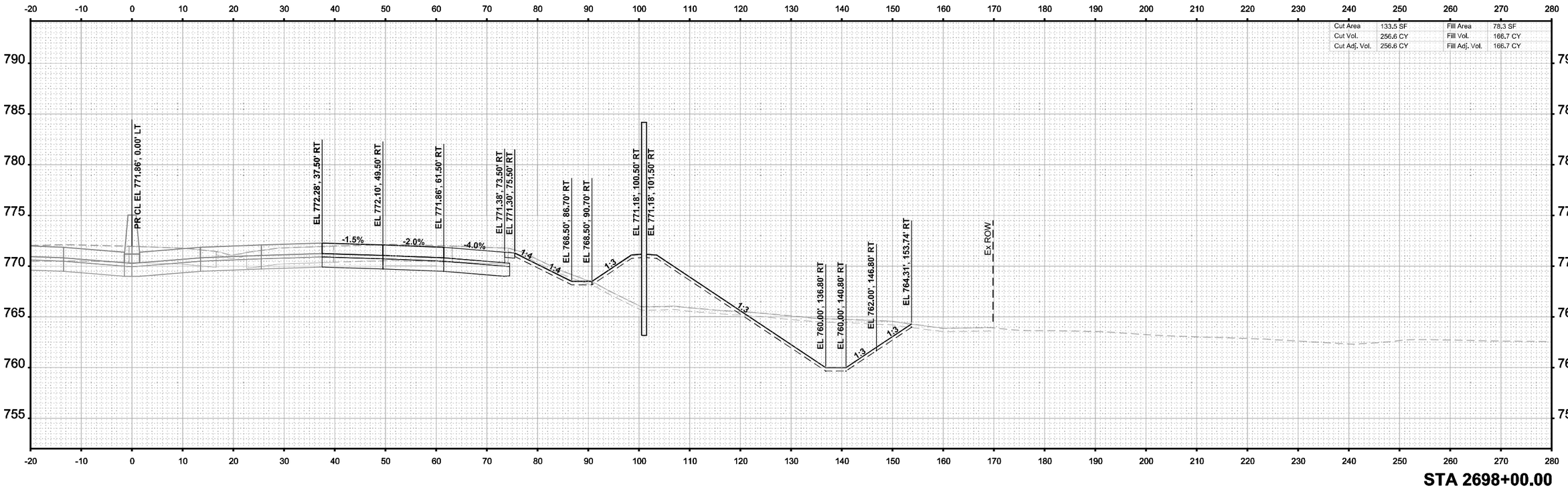

ORIGINAL SURVEY		BY	DATE
	SURVEYED		
	PLOTTED		
NOTE BOOK	TEMPLATE		
Sheet	AREAS		
	AREAS CHECKED		

MODEL: I-39 Mainline Stage 3 - XS - 2698+00.00
FILE NAME: c:\pwwordir\benesch projects\projects\d0173808\D264C24-ML-I-39-Stage-3-XS.dgn

benesch
Alfred Benesch & Company
35 W Wacker Drive, Suite 3200
Chicago, Illinois 60601
312-565-0450 Job No. 10800.00

USER NAME = agibson	DESIGNED - T. VOGLER	REVISED -	**STATE OF ILLINOIS**	**CROSS SECTIONS - I-39 NB**
	DRAWN - T. VOGLER	REVISED -	**DEPARTMENT OF TRANSPORTATION**	**STAGE 3**
PLOT SCALE = $SCALE$	CHECKED - J.TARDY	REVISED -		
PLOT DATE = 2/7/2025	DATE - 02/14/2025	REVISED -	SCALE: 1"=10' SHEET OF 200 SHEETS STA. 2698+00.00 TO STA. 2698+00.00	

F.A.I RTE.	SECTION	COUNTY	TOTAL SHEETS	SHEET NO.
*	(201-3)R & (4-1.5)R	WINNEBAGO	1685	1541
		CONTRACT NO. 64C24		
	ILLINOIS	FED. AID PROJECT		

* FAI ROUTE 39 (I-39) & FAP 301 (US 20)

FINAL SURVEY		BY	DATE
NOTE BOOK	SURVEYED		
	PLOTTED		
	TEMPLATE		
	ANGLES		
NO.	AREAS CHECKED		

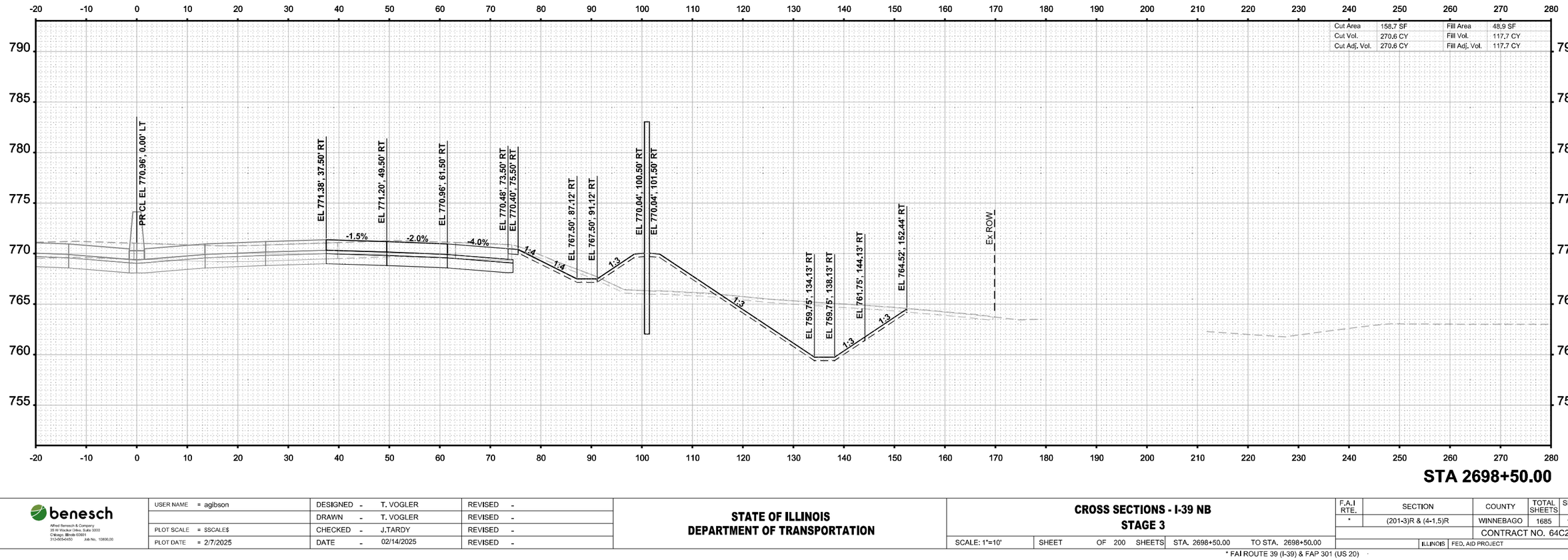

STA 2698+50.00

ORIGINAL SURVEY		BY	DATE
NOTE BOOK	SURVEYED		
	PLOTTED		
	TEMPLATE		
	ANGLES		
NO.	AREAS CHECKED		

MODEL: I-39 Mainline Stage 3 - XS - 2698+50.00 (Sheet)
FILE NAME: c:\pwworkdir\benesch projects\projects\d0173808\D264C24-MIL-I-39-Stage-3-XS.dgn

benesch
Alfred Benesch & Company
35 W Wacker Drive, Suite 3300
Chicago, Illinois 60601
312-565-0450 Job No. 10800.00

USER NAME = agibson		DESIGNED - T. VOGLER	REVISED -	
		DRAWN - T. VOGLER	REVISED -	
PLOT SCALE = $SCALE$		CHECKED - J.TARDY	REVISED -	
PLOT DATE = 2/7/2025		DATE - 02/14/2025	REVISED -	

STATE OF ILLINOIS
DEPARTMENT OF TRANSPORTATION

CROSS SECTIONS - I-39 NB
STAGE 3

SCALE: 1"=10' | SHEET OF 200 SHEETS | STA. 2698+50.00 | TO STA. 2698+50.00

F.A.I RTE.	SECTION	COUNTY	TOTAL SHEETS	SHEET NO.
*	(201-3)R & (4-1.5)R	WINNEBAGO	1685	1542
		CONTRACT NO. 64C24		
	ILLINOIS	FED. AID PROJECT		

* FAI ROUTE 39 (I-39) & FAP 301 (US 20)

FINAL SURVEY		BY	DATE
	SURVEYED		
	PLOTTED		
NOTE BOOK	TEMPLATE		
PAGE NO.	AREAS		
	AREAS CHECKED		

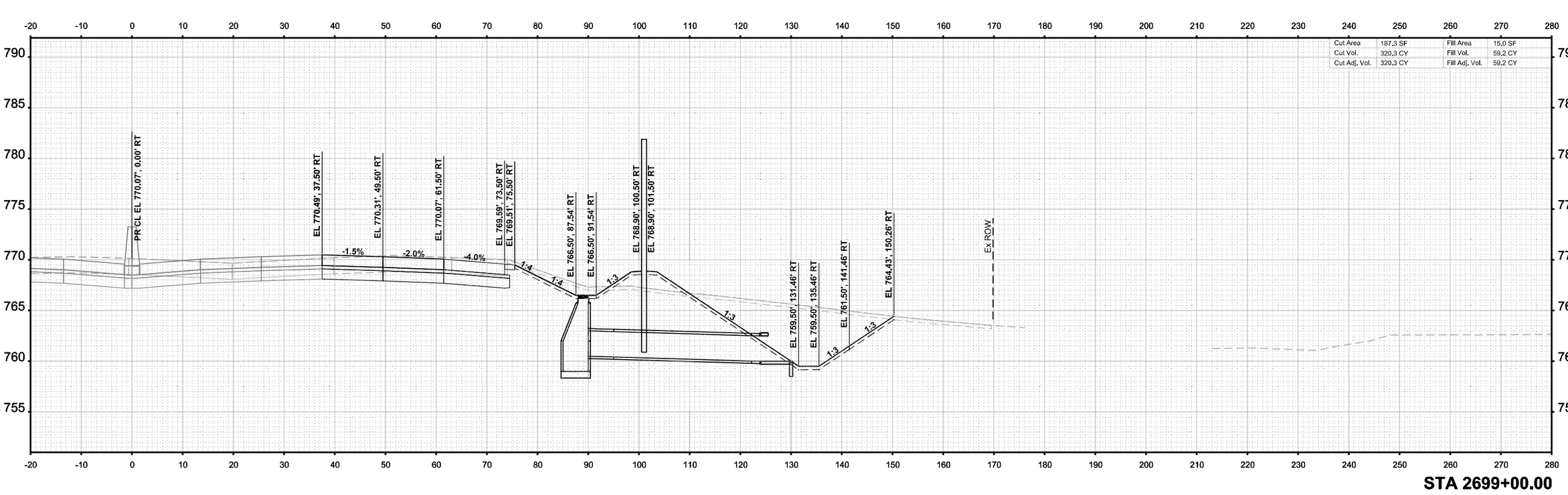

ORIGINAL SURVEY		BY	DATE
	SURVEYED		
	PLOTTED		
NOTE BOOK	TEMPLATE		
Sheet	AREAS		
	AREAS CHECKED		

MODEL: I-39 Mainline Stage 3 - XS - 2699+00.00
FILE NAME: c:\pwworkdir\benesch projects\projects\d0173808\D264C24-ML-I-39-Stage-3-XS.dgn

benesch
Alfred Benesch & Company
35 W Wacker Drive, Suite 3200
Chicago, Illinois 60601
312-565-0450 Job No. 10800.00

USER NAME = agibson	DESIGNED - T. VOGLER	REVISED -
	DRAWN - T. VOGLER	REVISED -
PLOT SCALE = $SCALE$	CHECKED - J.TARDY	REVISED -
PLOT DATE = 2/7/2025	DATE - 02/14/2025	REVISED -

STATE OF ILLINOIS
DEPARTMENT OF TRANSPORTATION

CROSS SECTIONS - I-39 NB
STAGE 3

SCALE: 1"=10' | SHEET OF 200 SHEETS | STA. 2699+00.00 | TO STA. 2699+00.00

F.A.I RTE.	SECTION	COUNTY	TOTAL SHEETS	SHEET NO.
*	(201-3)R & (4-1.5)R	WINNEBAGO	1685	1543
		CONTRACT NO. 64C24		
	ILLINOIS	FED. AID PROJECT		

* FAI ROUTE 39 (I-39) & FAP 301 (US 20)

FINAL SURVEY		BY	DATE
	SURVEYED		
	PLOTTED		
NOTE BOOK	TEMPLATE		
	AREAS		
NO.	AREAS CHECKED		

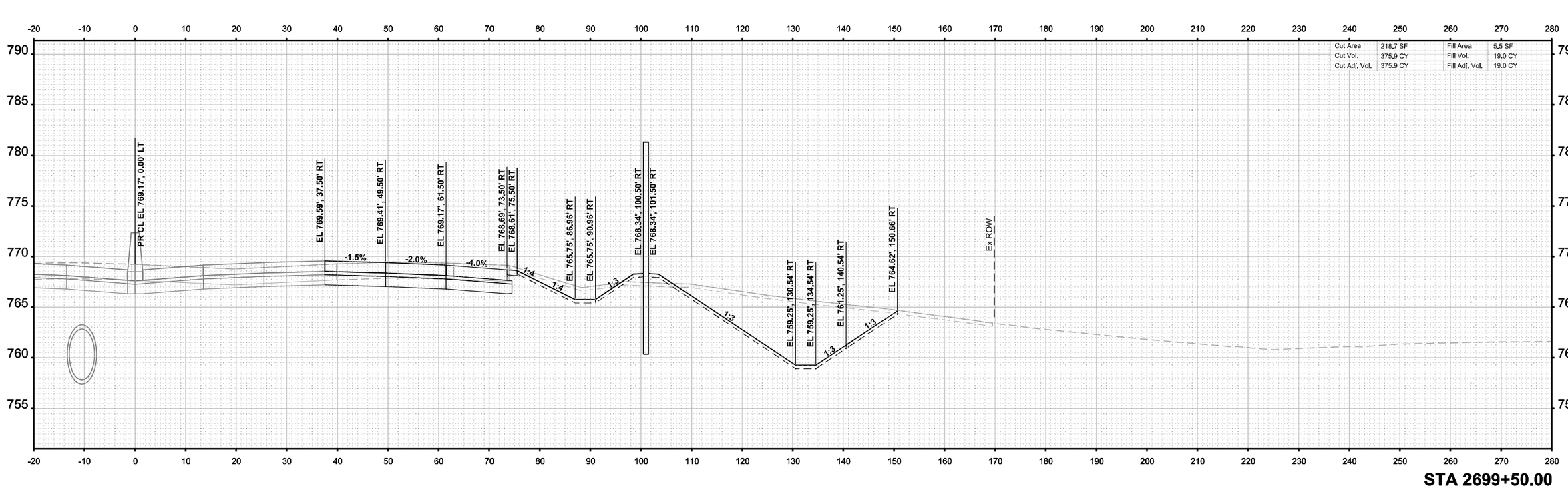

STA 2699+50.00

ORIGINAL SURVEY		BY	DATE
	SURVEYED		
	PLOTTED		
NOTE BOOK	TEMPLATE		
	AREAS		
Sheet	AREAS CHECKED		

MODEL: I-39 Mainline Stage 3 - XS - 2699+50.00 (Sheet)
FILE NAME: c:\pwworkdir\benesch projects\projects\d0173808\D264C224-MIL-I-39-Stage-3-XS.dgn

benesch
Alfred Benesch & Company
35 W Wacker Drive, Suite 3200
Chicago, Illinois 60601
312-565-0450
Job No. 10800.00

USER NAME = agibson		DESIGNED - T. VOGLER		REVISED -	
		DRAWN - T. VOGLER		REVISED -	
PLOT SCALE = $SCALE$		CHECKED - J.TARDY		REVISED -	
PLOT DATE = 2/7/2025		DATE - 02/14/2025		REVISED -	

STATE OF ILLINOIS
DEPARTMENT OF TRANSPORTATION

CROSS SECTIONS - I-39 NB
STAGE 3

SCALE: 1"=10' | SHEET OF 200 SHEETS | STA. 2699+50.00 | TO STA. 2699+50.00

F.A.I RTE.	SECTION	COUNTY	TOTAL SHEETS	SHEET NO.
*	(201-3)R & (4-1.5)R	WINNEBAGO	1685	1544
		CONTRACT NO. 64C24		
	ILLINOIS	FED. AID PROJECT		

* FAI ROUTE 39 (I-39) & FAP 301 (US 20)

FINAL SURVEY		BY	DATE
NOTE BOOK	SURVEYED		
	PLOTTED		
	TEMPLATE		
	AREAS		
NO.	AREAS CHECKED		

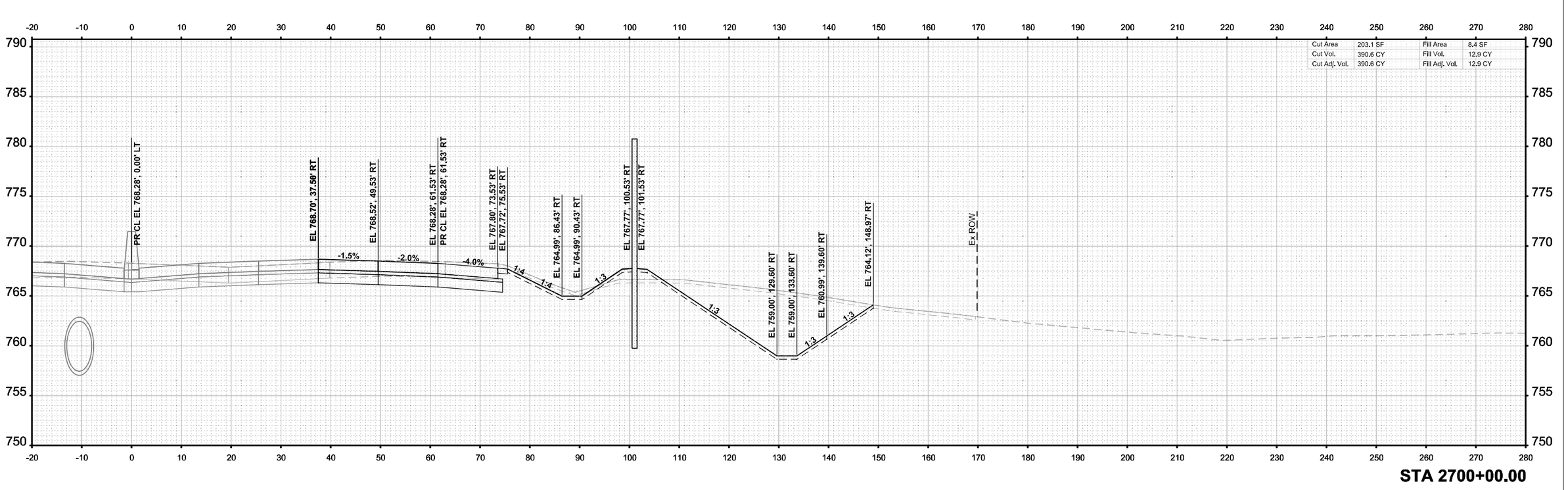

ORIGINAL SURVEY		BY	DATE
NOTE BOOK	SURVEYED		
	PLOTTED		
	TEMPLATE		
	AREAS		
NO.	AREAS CHECKED		

MODEL: I-39 Mainline Stage 3 - XS - 2700+00.00 (Sheet)
FILE NAME: c:\pwworkdir\benesch projects\projects\d0173808\D264C24-MIL-I-39-Stage-3-XS.dgn

benesch
Alfred Benesch & Company
35 W Wacker Drive, Suite 3300
Chicago, Illinois 60601
312-565-0450 Job No. 10800.00

USER NAME = agibson		DESIGNED - T. VOGLER		REVISED -	
		DRAWN - T. VOGLER		REVISED -	
PLOT SCALE = $SCALE$		CHECKED - J.TARDY		REVISED -	
PLOT DATE = 2/7/2025		DATE - 02/14/2025		REVISED -	

STATE OF ILLINOIS
DEPARTMENT OF TRANSPORTATION

CROSS SECTIONS - I-39 NB
STAGE 3

SCALE: 1"=10' | SHEET OF 200 SHEETS | STA. 2700+00.00 | TO STA. 2700+00.00

F.A.I RTE.	SECTION	COUNTY	TOTAL SHEETS	SHEET NO.
*	(201-3)R & (4-1.5)R	WINNEBAGO	1685	1545
		CONTRACT NO. 64C24		
	ILLINOIS	FED. AID PROJECT		

* FAI ROUTE 39 (I-39) & FAP 301 (US 20)

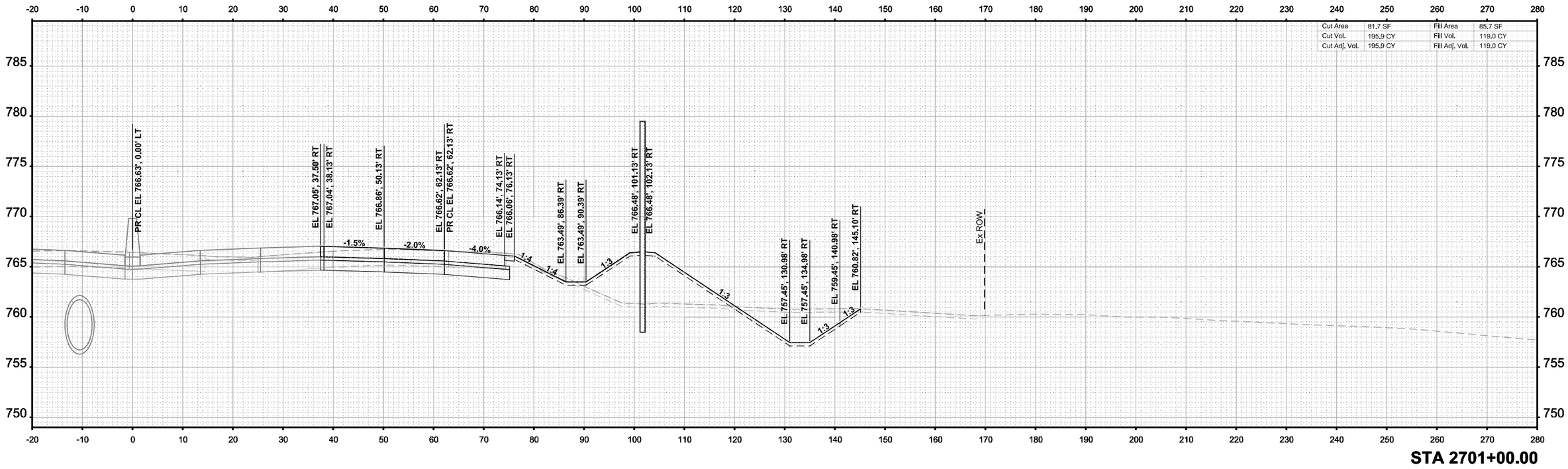

STA 2701+00.00

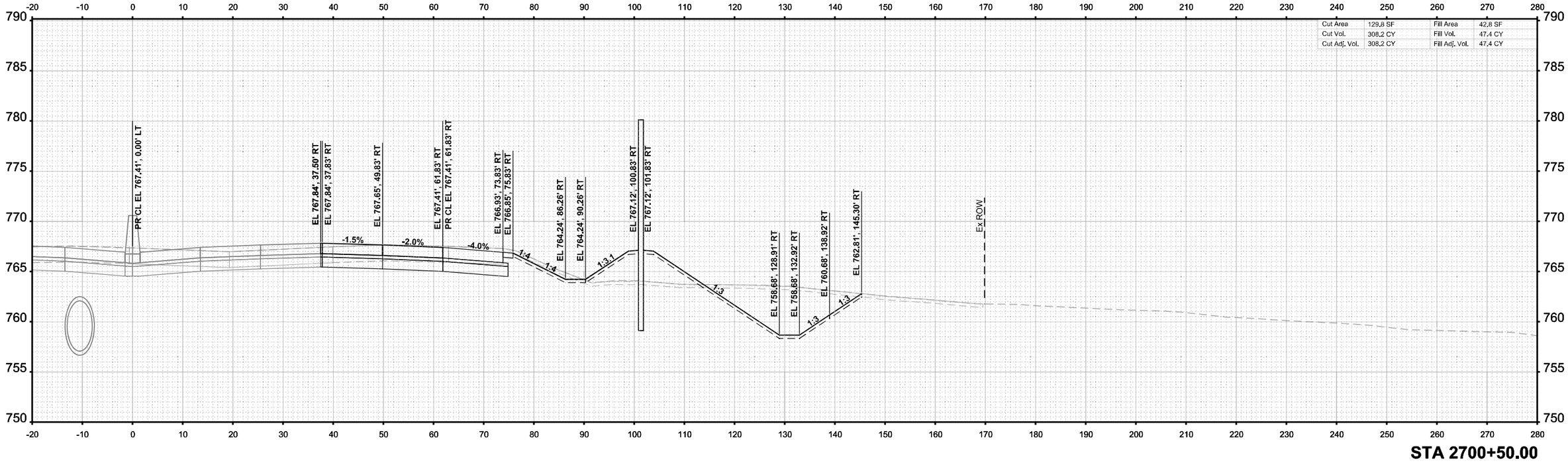

STA 2700+50.00

FINAL SURVEY | NOTE BOOK | NO. | SURVEYED | PLOTTED | TEMPLATE | AREAS | AREAS CHECKED | BY | DATE

ORIGINAL SURVEY | NOTE BOOK | SURVEYED | PLOTTED | TEMPLATE | AREAS | AREAS CHECKED | BY | DATE

MODEL: I-39 Mainline Stage 3 - XS - 2700+50.00 [Sheet]
FILE NAME: c:\pwworldir\benesch projects\projects\d0173808\D264C24-ML-I-39-Stage-3-XS.dgn

benesch
Alfred Benesch & Company
35 W Wacker Drive, Suite 3300
Chicago, Illinois 60601
312-565-0450 Job No. 10800.00

USER NAME = agibson	DESIGNED - T. VOGLER	REVISED -	
	DRAWN - T. VOGLER	REVISED -	
PLOT SCALE = $SCALE$	CHECKED - J.TARDY	REVISED -	
PLOT DATE = 2/7/2025	DATE - 02/14/2025	REVISED -	

STATE OF ILLINOIS
DEPARTMENT OF TRANSPORTATION

CROSS SECTIONS - I-39 NB
STAGE 3

SCALE: 1"=10' | SHEET OF 200 SHEETS | STA. 2700+50.00 TO STA. 2701+00.00

F.A.I RTE.	SECTION	COUNTY	TOTAL SHEETS	SHEET NO.
*	(201-3)R & (4-1.5)R	WINNEBAGO	1685	1546
		CONTRACT NO. 64C24		
		ILLINOIS	FED. AID PROJECT	

* FAI ROUTE 39 (I-39) & FAP 301 (US 20)

FINAL SURVEY		BY	DATE
NOTE BOOK	SURVEYED		
	PLOTTED		
	TEMPLATE		
	AREAS		
NO.	AREAS CHECKED		

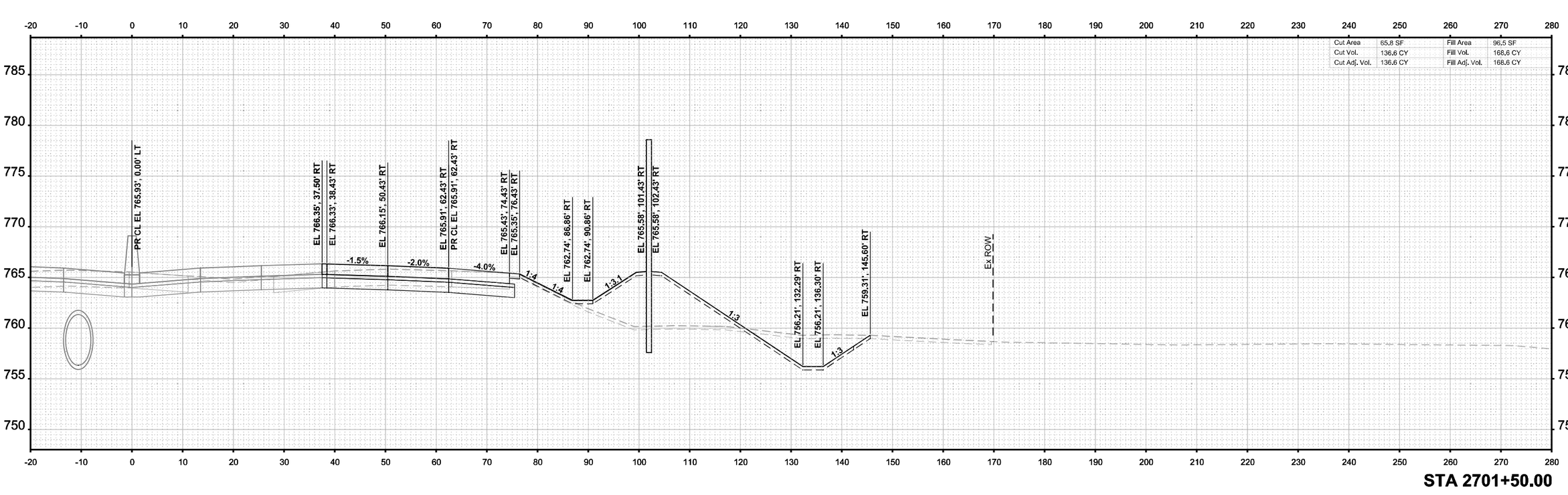

STA 2701+50.00

ORIGINAL SURVEY		BY	DATE
NOTE BOOK	SURVEYED		
	PLOTTED		
	TEMPLATE		
	AREAS		
NO. Sheet	AREAS CHECKED		

MODEL: I-39 Mainline Stage 3 - XS - 2701+50.00 (Sheet)
FILE NAME: c:\pwworkdir\benesch projects\projects\d0173808\D264C24-MIL-I-39-Stage-3-XS.dgn

benesch
Alfred Benesch & Company
35 W Wacker Drive, Suite 3200
Chicago, Illinois 60601
312-565-0450 Job No. 10800.00

USER NAME = agibson		DESIGNED - T. VOGLER		REVISED -	
		DRAWN - T. VOGLER		REVISED -	
PLOT SCALE = $SCALE$		CHECKED - J.TARDY		REVISED -	
PLOT DATE = 2/7/2025		DATE - 02/14/2025		REVISED -	

STATE OF ILLINOIS
DEPARTMENT OF TRANSPORTATION

CROSS SECTIONS - I-39 NB
STAGE 3

SCALE: 1"=10' | SHEET OF 200 SHEETS | STA. 2701+50.00 | TO STA. 2701+50.00

F.A.I RTE.	SECTION	COUNTY	TOTAL SHEETS	SHEET NO.
*	(201-3)R & (4-1.5)R	WINNEBAGO	1685	1547
		CONTRACT NO. 64C24		
	ILLINOIS	FED. AID PROJECT		

* FAI ROUTE 39 (I-39) & FAP 301 (US 20)

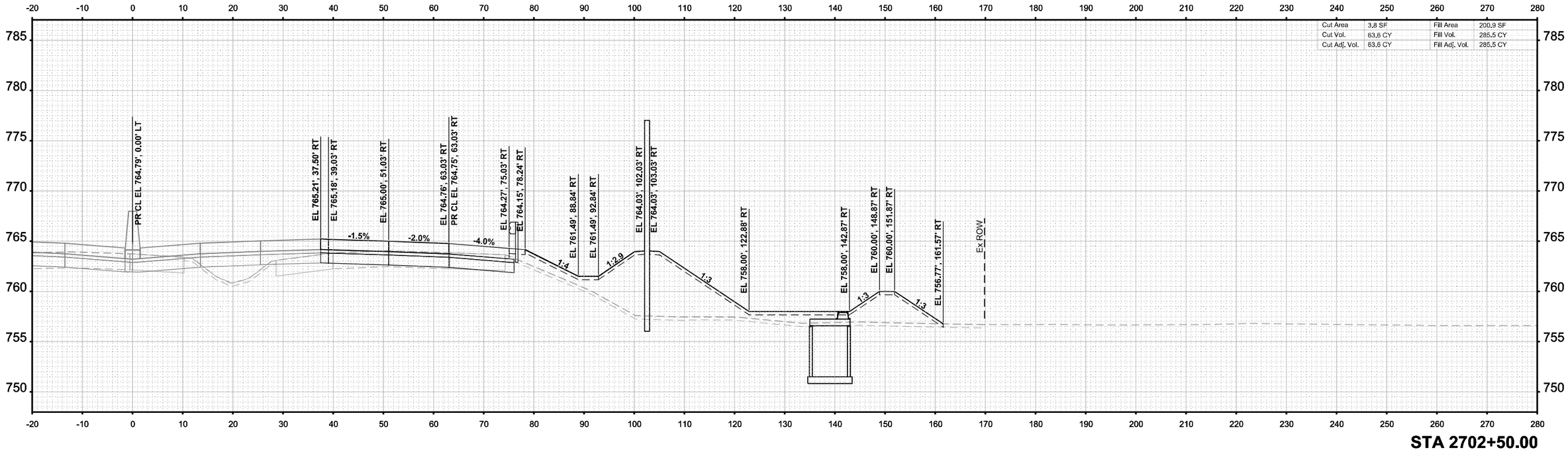

STA 2702+50.00

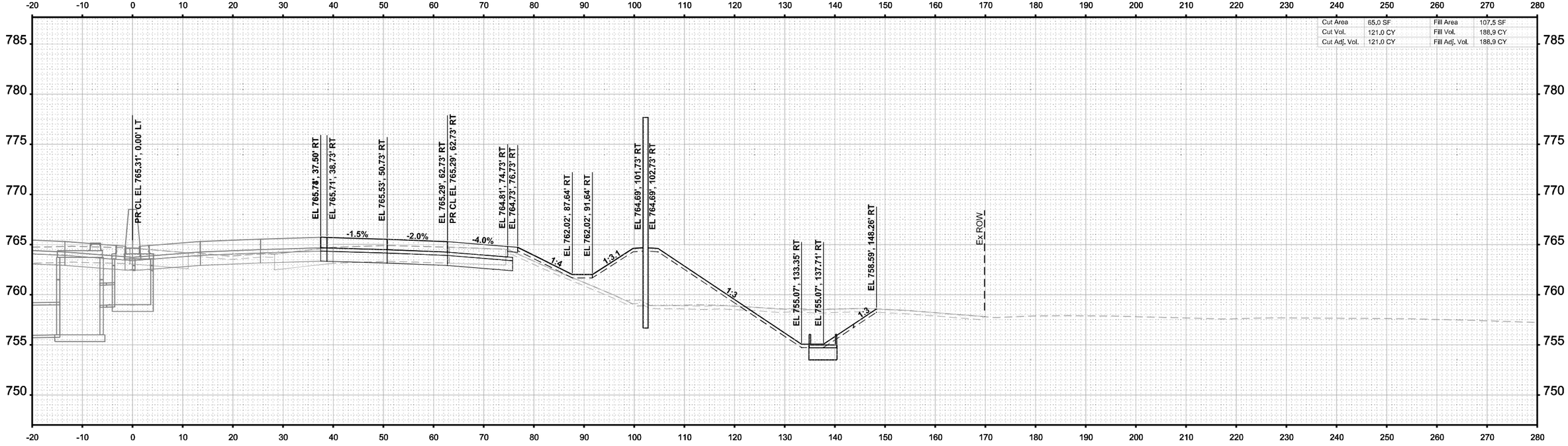

STA 2702+00.00

ORIGINAL SURVEY / FINAL SURVEY

	BY	DATE
SURVEYED		
PLOTTED		
TEMPLATE		
AREAS		
AREAS CHECKED		
NOTE BOOK		
NO.		

MODEL: I-39 Mainline Stage 3 - XS - 2702+00.00 (Sheet)
FILE NAME: c:\pwworkdir\benesch projects\projects\d0173808\D264C224-MIL-I-39-Stage-3-XS.dgn

benesch
Alfred Benesch & Company
35 W Wacker Drive, Suite 3200
Chicago, Illinois 60601
312-565-0450
Job No. 10800.00

USER NAME = agibson		DESIGNED - T. VOGLER		REVISED -	
		DRAWN - T. VOGLER		REVISED -	
PLOT SCALE = $SCALE$		CHECKED - J.TARDY		REVISED -	
PLOT DATE = 2/7/2025		DATE - 02/14/2025		REVISED -	

STATE OF ILLINOIS
DEPARTMENT OF TRANSPORTATION

CROSS SECTIONS - I-39 NB
STAGE 3

SCALE: 1"=10' | SHEET OF 200 SHEETS | STA. 2702+00.00 | TO STA. 2702+50.00

F.A.I RTE.	SECTION	COUNTY	TOTAL SHEETS	SHEET NO.
*	(201-3)R & (4-1.5)R	WINNEBAGO	1685	1548
		CONTRACT NO. 64C24		
	ILLINOIS	FED. AID PROJECT		

* FAI ROUTE 39 (I-39) & FAP 301 (US 20)

FINAL SURVEY		BY	DATE
NOTE BOOK	SURVEYED		
NO.	PLOTTED		
	TEMPLATE		
	AREAS		
	AREAS CHECKED		

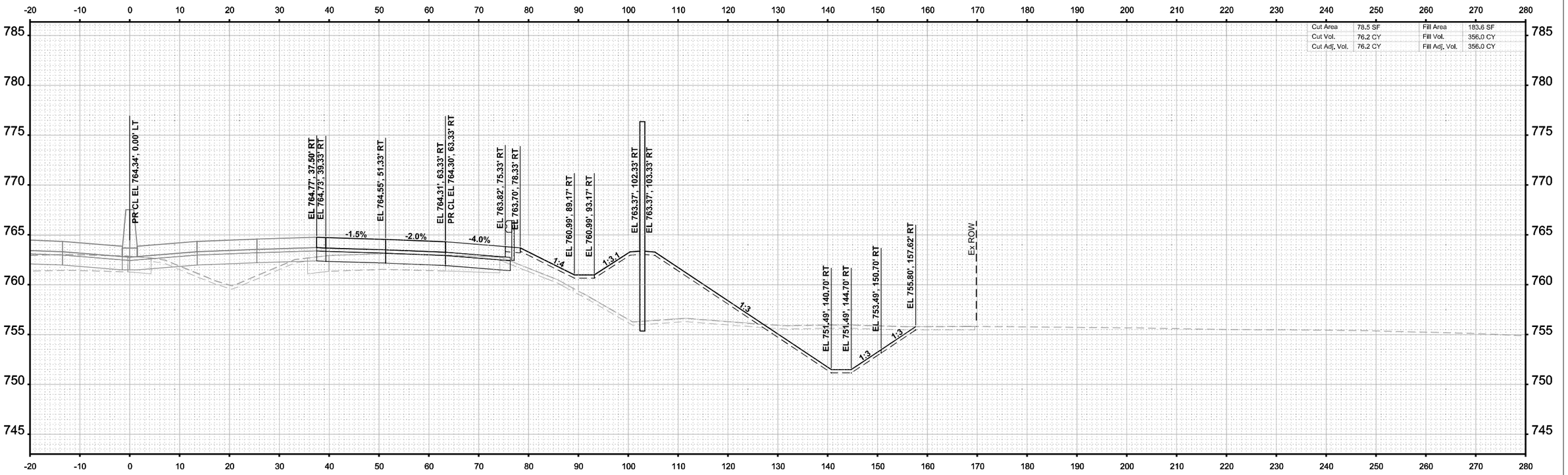

ORIGINAL SURVEY		BY	DATE
NOTE BOOK	SURVEYED		
(Sheet)	PLOTTED		
	TEMPLATE		
	AREAS		
	AREAS CHECKED		

MODEL: I-39 Mainline Stage 3 - XS - 2703+00.00 (Sheet)
FILE NAME: c:\pwworldir\benesch projects\projects\d0173808\D264C24-MIL-I-39-Stage-3-XS.dgn

benesch
Alfred Benesch & Company
35 W Wacker Drive, Suite 3200
Chicago, Illinois 60601
312-565-0450 Job No. 10800.00

USER NAME	= agibson	DESIGNED	- T. VOGLER	REVISED	-
		DRAWN	- T. VOGLER	REVISED	-
PLOT SCALE	= $SCALE$	CHECKED	- J.TARDY	REVISED	-
PLOT DATE	= 2/7/2025	DATE	- 02/14/2025	REVISED	-

STATE OF ILLINOIS
DEPARTMENT OF TRANSPORTATION

CROSS SECTIONS - I-39 NB
STAGE 3

SCALE: 1"=10' | SHEET OF 200 SHEETS | STA. 2703+00.00 | TO STA. 2703+00.00

F.A.I RTE.	SECTION	COUNTY	TOTAL SHEETS	SHEET NO.
*	(201-3)R & (4-1.5)R	WINNEBAGO	1685	1549
		CONTRACT NO. 64C24		
	ILLINOIS	FED. AID PROJECT		

* FAI ROUTE 39 (I-39) & FAP 301 (US 20)

FINAL SURVEY		BY	DATE
	SURVEYED		
	PLOTTED		
NOTE BOOK	TEMPLATE		
	AREAS		
NO.	AREAS CHECKED		

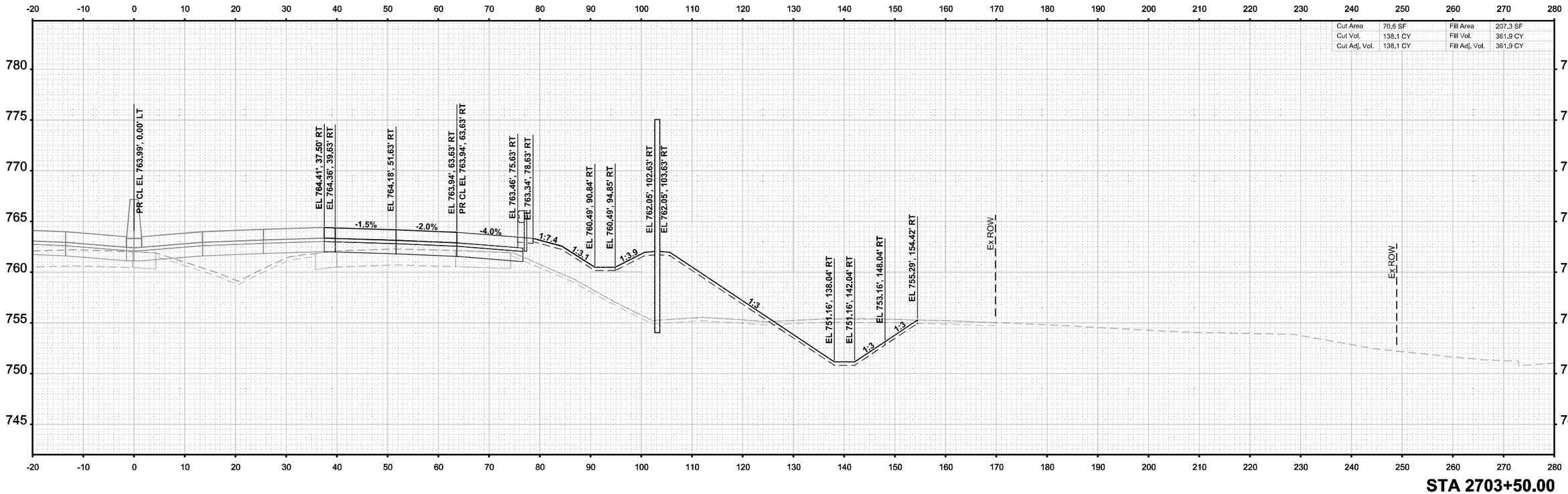

STA 2703+50.00

FINAL SURVEY		BY	DATE
	SURVEYED		
	PLOTTED		
NOTE BOOK	TEMPLATE		
	AREAS		
NO.	AREAS CHECKED		

MODEL: I-39 Mainline Stage 3 - XS - 2703+50.00 (Sheet)
FILE NAME: c:\pwwordir\benesch projects\projects\d0173808\D264C24-ML-I-39-Stage-3-XS.dgn

benesch
Alfred Benesch & Company
35 W Wacker Drive, Suite 3200
Chicago, Illinois 60601
312-565-0450
Job No. 10800.00

USER NAME = agibson		DESIGNED - T. VOGLER		REVISED -	
		DRAWN - T. VOGLER		REVISED -	
PLOT SCALE = $SCALE$		CHECKED - J.TARDY		REVISED -	
PLOT DATE = 2/7/2025		DATE - 02/14/2025		REVISED -	

STATE OF ILLINOIS
DEPARTMENT OF TRANSPORTATION

CROSS SECTIONS - I-39 NB
STAGE 3

SCALE: 1"=10' | SHEET OF 200 SHEETS | STA. 2703+50.00 | TO STA. 2703+50.00

F.A.I RTE.	SECTION	COUNTY	TOTAL SHEETS	SHEET NO.
*	(201-3)R & (4-1.5)R	WINNEBAGO	1685	1550
		CONTRACT NO. 64C24		
	ILLINOIS	FED. AID PROJECT		

* FAI ROUTE 39 (I-39) & FAP 301 (US 20)

FINAL SURVEY		BY	DATE
NOTE BOOK	SURVEYED		
NO.	PLOTTED		
	TEMPLATE		
	AREAS		
	AREAS CHECKED		

ORIGINAL SURVEY		BY	DATE
NOTE BOOK	SURVEYED		
Sheet	PLOTTED		
	TEMPLATE		
	AREAS		
	AREAS CHECKED		

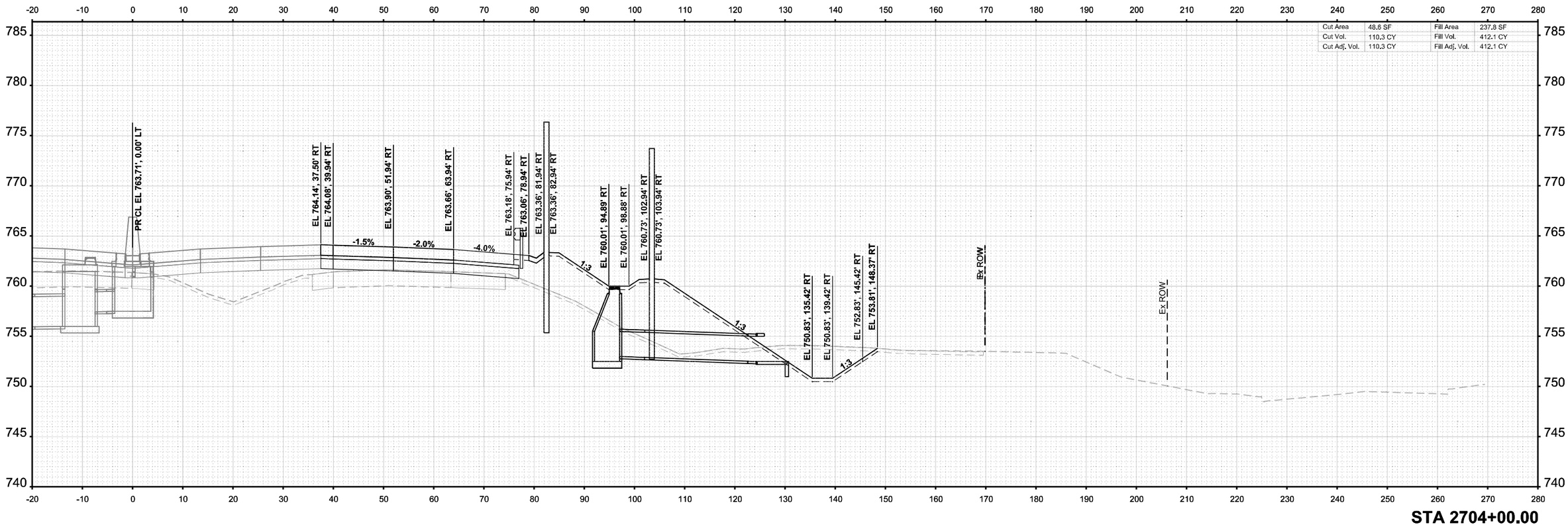

MODEL: I-39 Mainline Stage 3 - XS - 2704+00.00 (Sheet)
FILE NAME: c:\pwwordir\benesch projects\projects\d0173808\D2642C24-ML-I-39-Stage-3-XS.dgn

benesch
Alfred Benesch & Company
35 W Wacker Drive, Suite 3300
Chicago, Illinois 60601
312-565-0450 Job No. 10800.00

USER NAME = agibson		DESIGNED - T. VOGLER		REVISED -	
		DRAWN - T. VOGLER		REVISED -	
PLOT SCALE = $SCALE$		CHECKED - J.TARDY		REVISED -	
PLOT DATE = 2/7/2025		DATE - 02/14/2025		REVISED -	

STATE OF ILLINOIS
DEPARTMENT OF TRANSPORTATION

CROSS SECTIONS - I-39 NB
STAGE 3

SCALE: 1"=10' | SHEET OF 200 SHEETS | STA. 2704+00.00 | TO STA. 2704+00.00

F.A.I RTE.	SECTION	COUNTY	TOTAL SHEETS	SHEET NO.
*	(201-3)R & (4-1,5)R	WINNEBAGO	1685	1551
		CONTRACT NO. 64C24		
	ILLINOIS	FED. AID PROJECT		

* FAI ROUTE 39 (I-39) & FAP 301 (US 20)

FINAL SURVEY		BY	DATE
NOTE BOOK	SURVEYED		
NO.	PLOTTED		
	TEMPLATE		
	AREAS		
	AREAS CHECKED		

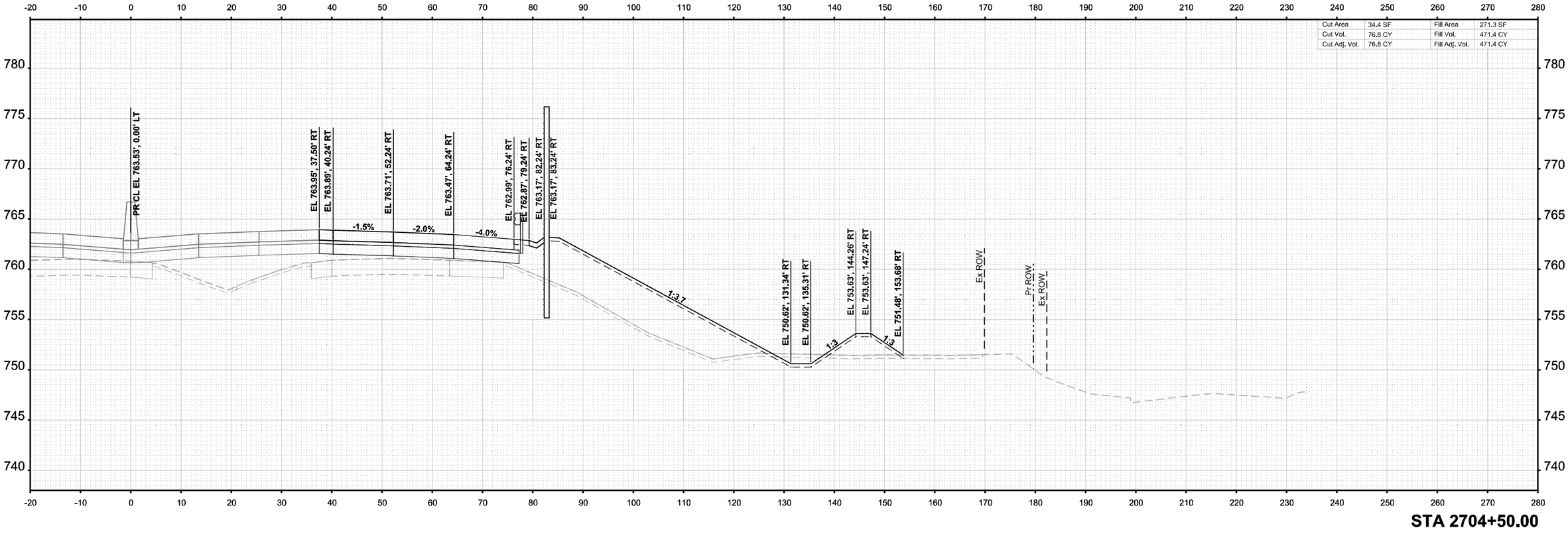

ORIGINAL SURVEY		BY	DATE
NOTE BOOK	SURVEYED		
NO. Sheet	PLOTTED		
	TEMPLATE		
	AREAS		
	AREAS CHECKED		

MODEL: I-39 Mainline Stage 3 - XS - 2704+50.00
FILE NAME: c:\pwworld\benesch projects\projects\d0173808\D2642C24-MIL-I-39-Stage-3-XS.dgn

benesch
Alfred Benesch & Company
35 W Wacker Drive, Suite 3200
Chicago, Illinois 60601
312-565-0450 Job No. 15800.00

USER NAME	= agibson	DESIGNED	- T. VOGLER	REVISED	-
		DRAWN	- T. VOGLER	REVISED	-
PLOT SCALE	= $SCALE$	CHECKED	- J.TARDY	REVISED	-
PLOT DATE	= 2/7/2025	DATE	- 02/14/2025	REVISED	-

STATE OF ILLINOIS
DEPARTMENT OF TRANSPORTATION

CROSS SECTIONS - I-39 NB
STAGE 3

SCALE: 1"=10' | SHEET OF 200 SHEETS | STA. 2704+50.00 | TO STA. 2704+50.00

F.A.I RTE.	SECTION	COUNTY	TOTAL SHEETS	SHEET NO.
*	(201-3)R & (4-1,5)R	WINNEBAGO	1685	1552
		CONTRACT NO. 64C24		
	ILLINOIS	FED. AID PROJECT		

* FAI ROUTE 39 (I-39) & FAP 301 (US 20)

FINAL SURVEY		BY	DATE
NOTE BOOK	SURVEYED		
NO.	PLOTTED		
	TEMPLATE		
	AREAS		
	AREAS CHECKED		

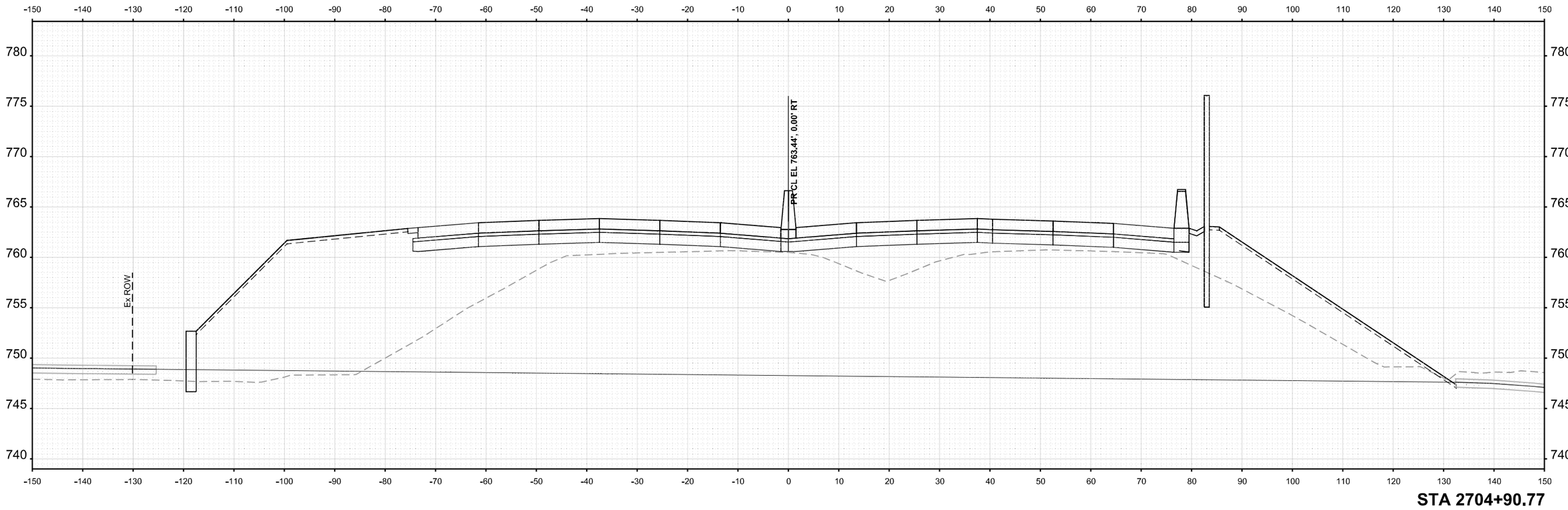

STA 2704+90.77

OPTIONAL SURVEY		BY	DATE
NOTE BOOK	SURVEYED		
NO.	PLOTTED		
	TEMPLATE		
	AREAS		
	AREAS CHECKED		

MODEL: PR I39 - CVP - 2704+90.77 [Sheet]
FILE NAME: c:\pwwordir\benesch projects\projects\d0173808\D2664C24-ML-I-39-CVP-XS.dgn

benesch
Alfred Benesch & Company
35 W Wacker Drive, Suite 3200
Chicago, Illinois 60601
312-565-0450 Job No. 10800.00

USER NAME = lfranceschina	DESIGNED - T. VOGLER	REVISED -
	DRAWN - T. VOGLER	REVISED -
PLOT SCALE = $SCALE$	CHECKED - J.TARDY	REVISED -
PLOT DATE = 8/12/2024	DATE - 02/14/2025	REVISED -

STATE OF ILLINOIS
DEPARTMENT OF TRANSPORTATION

CROSS SECTIONS - I-39 NB
STAGE 3

SCALE: 1"=10' | SHEET OF 200 SHEETS | STA. 2704+90.77 | TO STA. 2704+90.77

F.A.I RTE.	SECTION	COUNTY	TOTAL SHEETS	SHEET NO.
*	(201-3)R & (4-1.5)R	WINNEBAGO	1685	1553
		CONTRACT NO. 64C24		
	ILLINOIS	FED. AID PROJECT		

* FAI ROUTE 39 (I-39) & FAP 301 (US 20)

FINAL SURVEY		BY	DATE
	SURVEYED		
	PLOTTED		
NOTE BOOK	TEMPLATE		
	AREAS		
NO.	AREAS CHECKED		

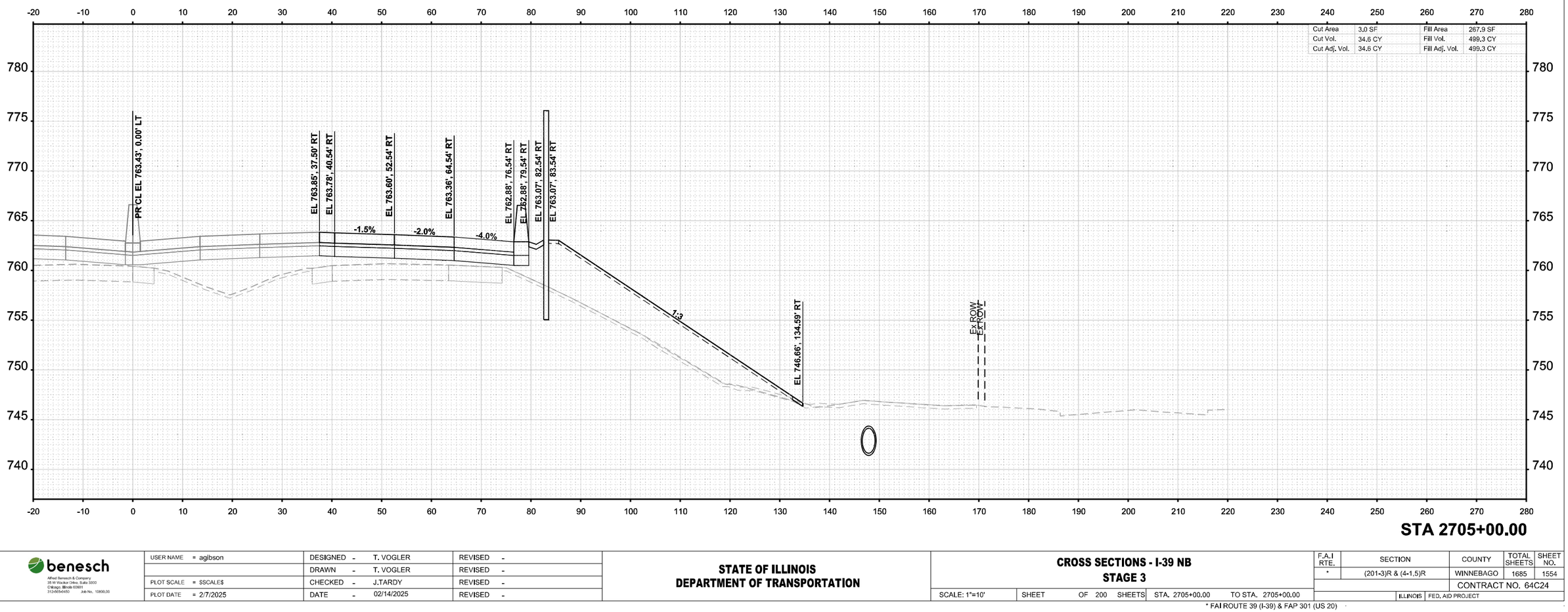

ORIGINAL SURVEY		BY	DATE
	SURVEYED		
	PLOTTED		
NOTE BOOK	TEMPLATE		
	AREAS		
Sheet	AREAS CHECKED		

MODEL: I-39 Mainline Stage 3 - XS - 2705+00.00 (Sheet)
FILE NAME: c:\pwworkdir\benesch projects\projects\d0173808\D264C24-MI-I-39-Stage-3-XS.dgn

benesch
Alfred Benesch & Company
35 W Wacker Drive, Suite 3300
Chicago, Illinois 60601
312-565-0450 Job No. 10800.00

USER NAME = agibson		DESIGNED - T. VOGLER	REVISED -	
		DRAWN - T. VOGLER	REVISED -	
PLOT SCALE = $SCALE$		CHECKED - J.TARDY	REVISED -	
PLOT DATE = 2/7/2025		DATE - 02/14/2025	REVISED -	

STATE OF ILLINOIS
DEPARTMENT OF TRANSPORTATION

CROSS SECTIONS - I-39 NB
STAGE 3

SCALE: 1"=10' | SHEET OF 200 SHEETS | STA. 2705+00.00 | TO STA. 2705+00.00

F.A.I RTE.	SECTION	COUNTY	TOTAL SHEETS	SHEET NO.
*	(201-3)R & (4-1.5)R	WINNEBAGO	1685	1554
		CONTRACT NO. 64C24		
	ILLINOIS	FED. AID PROJECT		

* FAI ROUTE 39 (I-39) & FAP 301 (US 20)

FINAL SURVEY		BY	DATE
NOTE BOOK NO.	SURVEYED		
	PLOTTED		
	TEMPLATE		
	AREAS		
	AREAS CHECKED		

ORIGINAL SURVEY		BY	DATE
NOTE BOOK	SURVEYED		
	PLOTTED		
	TEMPLATE		
	AREAS		
	AREAS CHECKED		

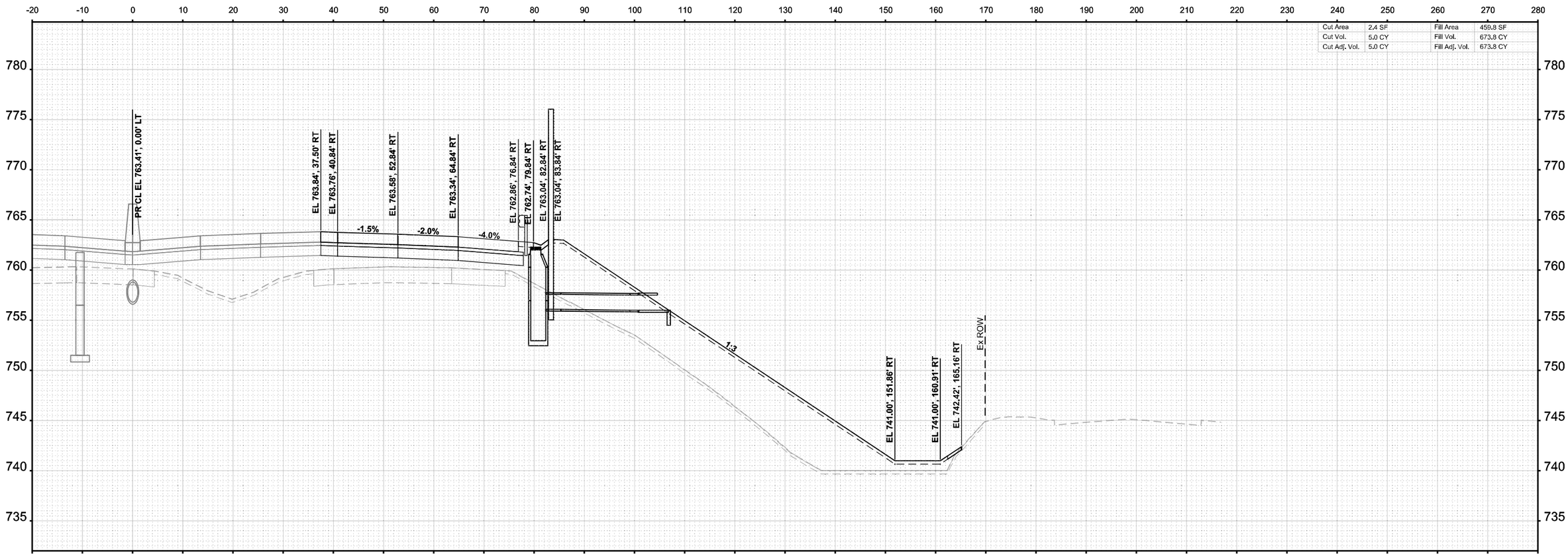

Cut Area	2.4 SF	Fill Area	459.8 SF
Cut Vol.	5.0 CY	Fill Vol.	673.8 CY
Cut Adj. Vol.	5.0 CY	Fill Adj. Vol.	673.8 CY

STA 2705+50.00

MODEL: I-39 Mainline Stage 3 - XS - 2705+50.00 [Sheet]
FILE NAME: c:\pwworldir\benesch projects\projects\d0173808\D264C24-ML-I-39-Stage-3-XS.dgn

benesch
Alfred Benesch & Company
35 W Wacker Drive, Suite 3300
Chicago, Illinois 60601
312-565-0450 Job No. 10800.00

USER NAME = agibson	DESIGNED - T. VOGLER	REVISED -	
	DRAWN - T. VOGLER	REVISED -	
PLOT SCALE = $SCALE$	CHECKED - J.TARDY	REVISED -	
PLOT DATE = 2/7/2025	DATE - 02/14/2025	REVISED -	

STATE OF ILLINOIS
DEPARTMENT OF TRANSPORTATION

CROSS SECTIONS - I-39 NB
STAGE 3

SCALE: 1"=10' | SHEET OF 200 SHEETS | STA. 2705+50.00 TO STA. 2705+50.00

F.A.I RTE.	SECTION	COUNTY	TOTAL SHEETS	SHEET NO.
*	(201-3)R & (4-1.5)R	WINNEBAGO	1685	1555
		CONTRACT NO. 64C24		
		ILLINOIS	FED. AID PROJECT	

* FAI ROUTE 39 (I-39) & FAP 301 (US 20)

FINAL SURVEY		BY	DATE
	SURVEYED		
	PLOTTED		
	TEMPLATE		
NOTE BOOK	ANGLES		
NO.	AREAS CHECKED		

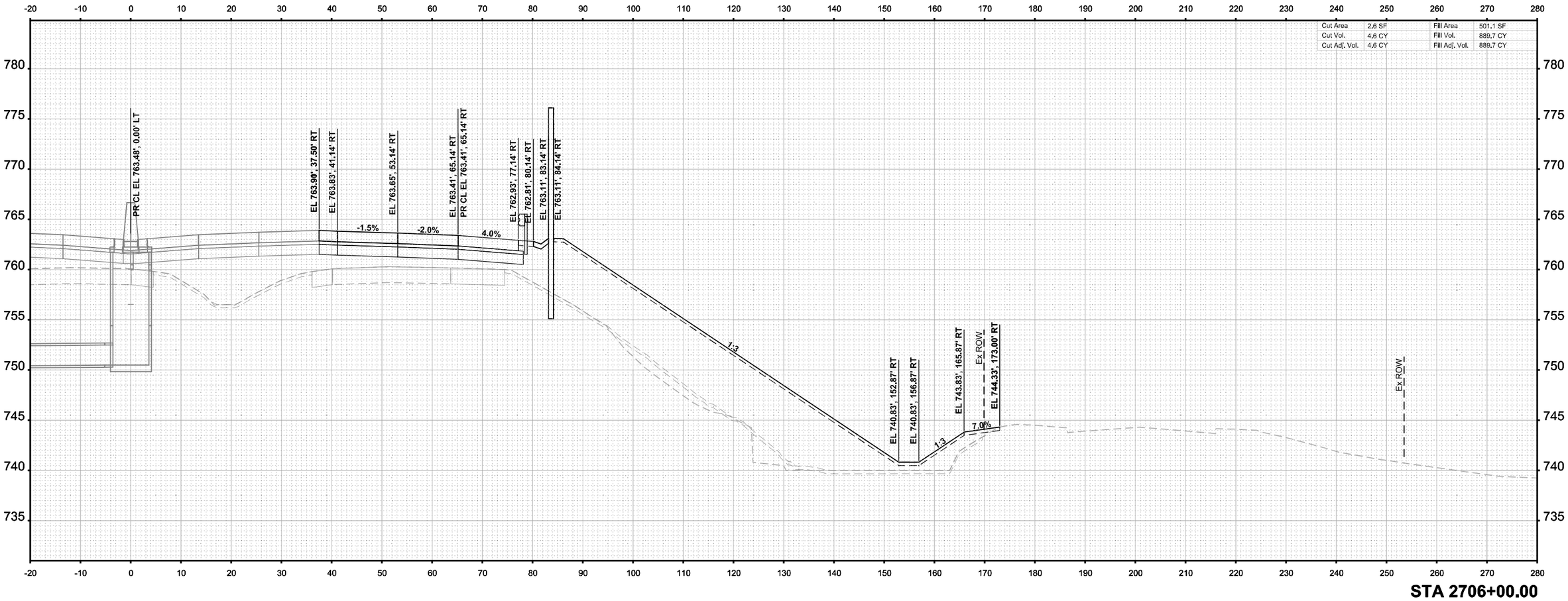

STA 2706+00.00

ORIGINAL SURVEY		BY	DATE
	SURVEYED		
	PLOTTED		
	TEMPLATE		
NOTE BOOK	ANGLES		
Sheet	AREAS CHECKED		

MODEL: I-39 Mainline Stage 3 - XS - 2706+00.00 (Sheet)
FILE NAME: c:\pwworkdir\benesch projects\projects\d0173808\D2642C24-MIL-I-39-Stage-3-XS.dgn

benesch
Alfred Benesch & Company
35 W Wacker Drive, Suite 3200
Chicago, Illinois 60601
312-565-0450 Job No. 10800.00

USER NAME = agibson	DESIGNED - T. VOGLER	REVISED -
	DRAWN - T. VOGLER	REVISED -
PLOT SCALE = $SCALE$	CHECKED - J.TARDY	REVISED -
PLOT DATE = 2/7/2025	DATE - 02/14/2025	REVISED -

STATE OF ILLINOIS
DEPARTMENT OF TRANSPORTATION

CROSS SECTIONS - I-39 NB
STAGE 3

SCALE: 1"=10' | SHEET OF 200 SHEETS | STA. 2706+00.00 | TO STA. 2706+00.00

F.A.I RTE.	SECTION	COUNTY	TOTAL SHEETS	SHEET NO.
*	(201-3)R & (4-1.5)R	WINNEBAGO	1685	1556
		CONTRACT NO. 64C24		
	ILLINOIS	FED. AID PROJECT		

* FAI ROUTE 39 (I-39) & FAP 301 (US 20)

FINAL SURVEY		BY	DATE
	SURVEYED		
	PLOTTED		
	TEMPLATE		
NOTE BOOK	AREAS		
NO.	AREAS CHECKED		

Cut Area	34.1 SF	Fill Area	226.3 SF
Cut Vol.	34.0 CY	Fill Vol.	673.6 CY
Cut Adj. Vol.	34.0 CY	Fill Adj. Vol.	673.6 CY

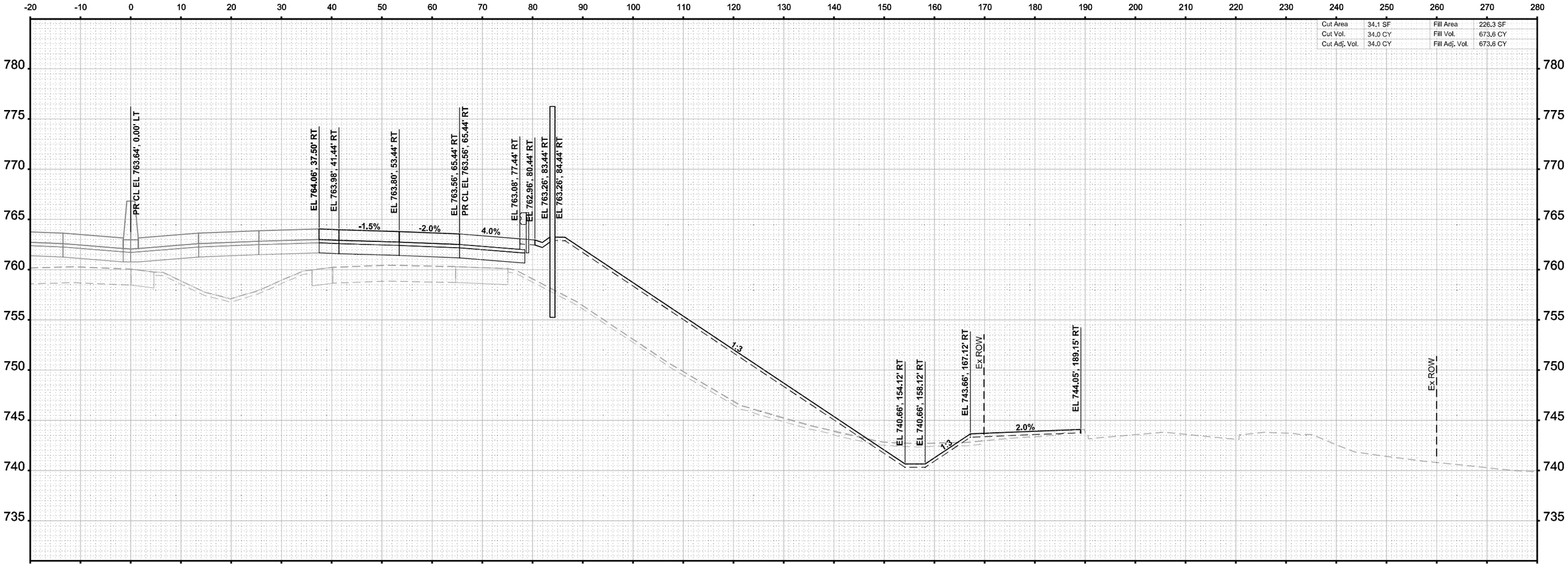

STA 2706+50.00

ORIGINAL SURVEY		BY	DATE
	SURVEYED		
	PLOTTED		
	TEMPLATE		
NOTE BOOK	AREAS		
Sheet	AREAS CHECKED		

MODEL: I-39 Mainline Stage 3 - XS - 2706+50.00
FILE NAME: c:\pwworldr\benesch projects\projects\d0173808\D2642C24-MIL-I-39-Stage-3-XS.dgn

benesch
Alfred Benesch & Company
35 W Wacker Drive, Suite 3200
Chicago, Illinois 60601
312-565-0450 Job No. 10800.00

USER NAME = agibson	DESIGNED - T. VOGLER	REVISED -
	DRAWN - T. VOGLER	REVISED -
PLOT SCALE = $SCALE$	CHECKED - J.TARDY	REVISED -
PLOT DATE = 2/7/2025	DATE - 02/14/2025	REVISED -

STATE OF ILLINOIS
DEPARTMENT OF TRANSPORTATION

CROSS SECTIONS - I-39 NB
STAGE 3

SCALE: 1"=10' | SHEET OF 200 SHEETS | STA. 2706+50.00 | TO STA. 2706+50.00

F.A.I RTE.	SECTION	COUNTY	TOTAL SHEETS	SHEET NO.
*	(201-3)R & (4-1.5)R	WINNEBAGO	1685	1557
		CONTRACT NO. 64C24		
	ILLINOIS	FED. AID PROJECT		

* FAI ROUTE 39 (I-39) & FAP 301 (US 20)

FINAL SURVEY		BY	DATE
	SURVEYED		
	PLOTTED		
NOTE BOOK	TEMPLATE		
	AREAS		
NO.	AREAS CHECKED		



FINAL SURVEY		BY	DATE
ORIGINAL SURVEY	SURVEYED		
	PLOTTED		
NOTE BOOK	TEMPLATE		
(Sheet)	AREAS		
	AREAS CHECKED		

MODEL: I-39 Mainline Stage 3 - XS - 2707+00.00 (Sheet)
FILE NAME: c:\pwworldr\benesch projects\projects\d0173808\D2640C24-MIL-I-39-Stage-3-XS.dgn

benesch
Alfred Benesch & Company
35 W Wacker Drive, Suite 3200
Chicago, Illinois 60601
312-565-0450 Job No. 10800.00

USER NAME = agibson	DESIGNED - T. VOGLER	REVISED -	**STATE OF ILLINOIS**	**CROSS SECTIONS - I-39 NB**	F.A.I RTE.	SECTION	COUNTY	TOTAL SHEETS	SHEET NO.
	DRAWN - T. VOGLER	REVISED -	**DEPARTMENT OF TRANSPORTATION**	**STAGE 3**	*	(201-3)R & (4-1.5)R	WINNEBAGO	1685	1558
PLOT SCALE = $SCALE$	CHECKED - J.TARDY	REVISED -					CONTRACT NO. 64C24		
PLOT DATE = 2/7/2025	DATE - 02/14/2025	REVISED -		SCALE: 1"=10' SHEET OF 200 SHEETS STA. 2707+00.00 TO STA. 2707+00.00			ILLINOIS FED. AID PROJECT		

* FAI ROUTE 39 (I-39) & FAP 301 (US 20)

FINAL SURVEY	NOTE BOOK	NO.
SURVEYED		
PLOTTED		
TEMPLATE		
AREAS		
AREAS CHECKED		

	BY	DATE

ORIGINAL SURVEY	NOTE BOOK	Sheet
SURVEYED		
PLOTTED		
TEMPLATE		
AREAS		
AREAS CHECKED		

	BY	DATE

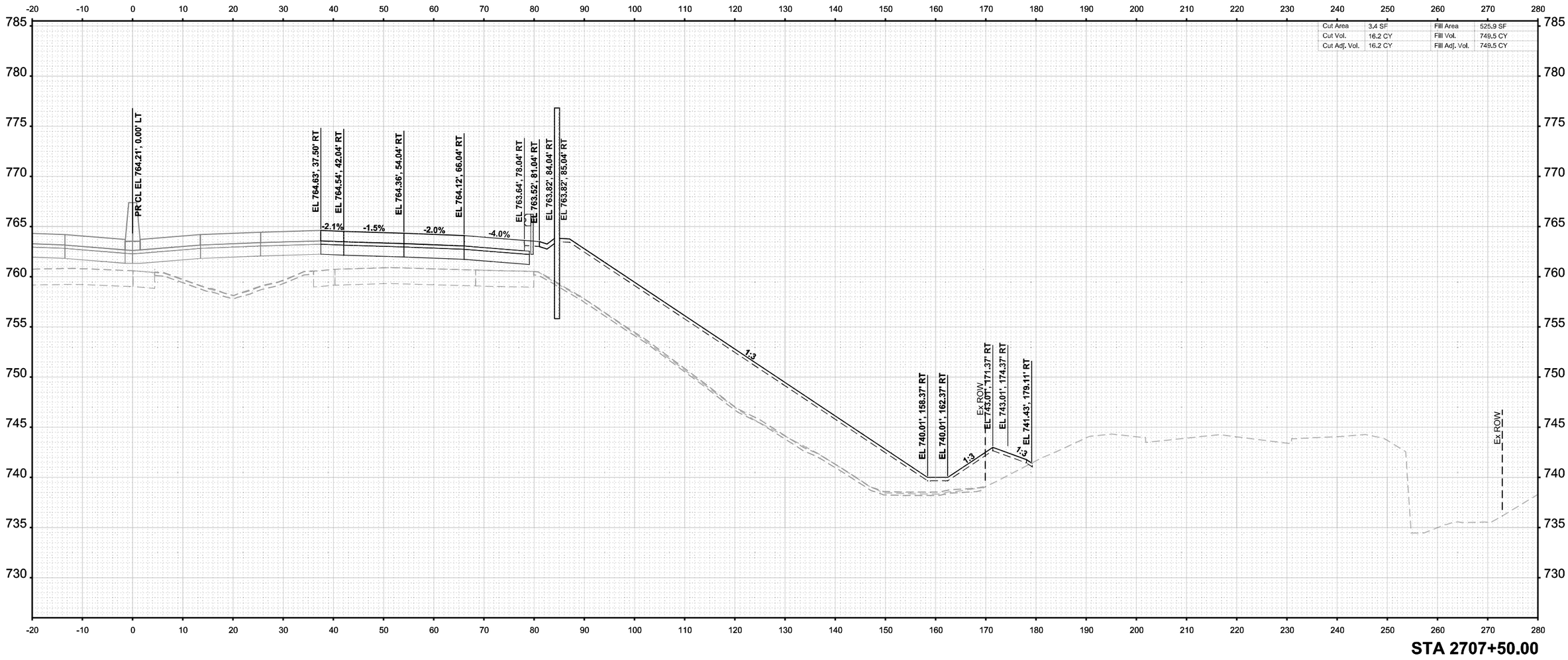

MODEL: I-39 Mainline Stage 3 - XS - 2707+50.00 [Sheet]
FILE NAME: c:\pwworkit\benesch projects\projects\d0173808\D2684C24-ML-I-39-Stage-3-XS.dgn

benesch
Alfred Benesch & Company
35 W Wacker Drive, Suite 3300
Chicago, Illinois 60601
312-565-0450 Job No. 10800.00

USER NAME = agibson	DESIGNED - T. VOGLER	REVISED -	STATE OF ILLINOIS DEPARTMENT OF TRANSPORTATION	CROSS SECTIONS - I-39 NB STAGE 3	
	DRAWN - T. VOGLER	REVISED -			
PLOT SCALE = $SCALE$	CHECKED - J.TARDY	REVISED -			
PLOT DATE = 2/7/2025	DATE - 02/14/2025	REVISED -		SCALE: 1"=10' SHEET OF 200 SHEETS STA. 2707+50.00 TO STA. 2707+50.00	

F.A.I RTE.	SECTION	COUNTY	TOTAL SHEETS	SHEET NO.
*	(201-3)R & (4-1,5)R	WINNEBAGO	1685	1559
		CONTRACT NO. 64C24		
	ILLINOIS	FED. AID PROJECT		

* FAI ROUTE 39 (I-39) & FAP 301 (US 20)

FINAL SURVEY		BY	DATE
NOTE BOOK NO.	SURVEYED		
	PLOTTED		
	TEMPLATE		
	AREAS		
	AREAS CHECKED		

ORIGINAL SURVEY		BY	DATE
NOTE BOOK	SURVEYED		
	PLOTTED		
	TEMPLATE		
	AREAS		
	AREAS CHECKED		

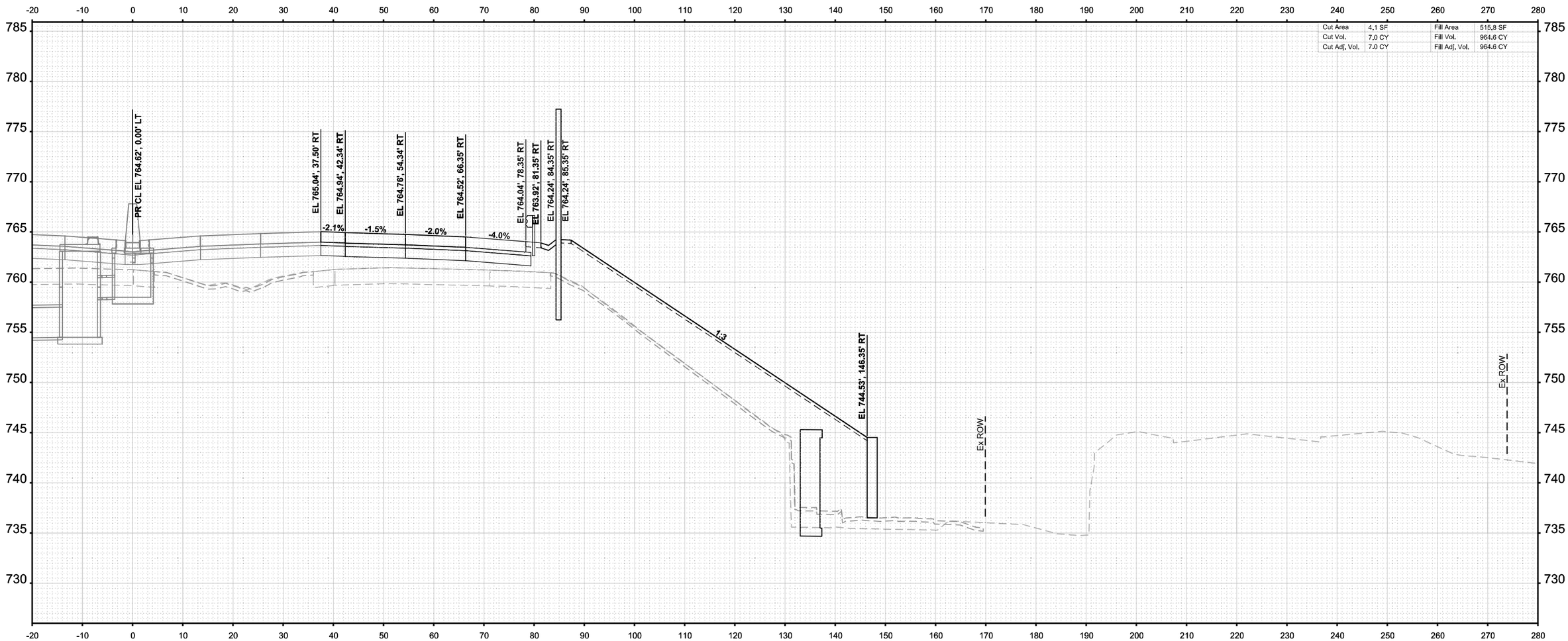

Cut Area	4.1 SF	Fill Area	515.8 SF
Cut Vol.	7.0 CY	Fill Vol.	964.6 CY
Cut Adj. Vol.	7.0 CY	Fill Adj. Vol.	964.6 CY

STA 2708+00.00

MODEL: I-39 Mainline Stage 3 - XS - 2708+00.00 [Sheet]
FILE NAME: c:\pwworldir\benesch projects\projects\d0173808\D264C24-ML-I-39-Stage-3-XS.dgn

benesch
Alfred Benesch & Company
35 W Wacker Drive, Suite 3300
Chicago, Illinois 60601
312-565-0450 Job No. 10800.00

USER NAME = agibson	DESIGNED - T. VOGLER	REVISED -	
	DRAWN - T. VOGLER	REVISED -	
PLOT SCALE = $SCALE$	CHECKED - J.TARDY	REVISED -	
PLOT DATE = 2/7/2025	DATE - 02/14/2025	REVISED -	

STATE OF ILLINOIS
DEPARTMENT OF TRANSPORTATION

CROSS SECTIONS - I-39 NB
STAGE 3

SCALE: 1"=10' | SHEET OF 200 SHEETS | STA. 2708+00.00 TO STA. 2708+00.00

F.A.I RTE.	SECTION	COUNTY	TOTAL SHEETS	SHEET NO.
*	(201-3)R & (4-1,5)R	WINNEBAGO	1685	1560
		CONTRACT NO. 64C24		
		ILLINOIS	FED. AID PROJECT	

* FAI ROUTE 39 (I-39) & FAP 301 (US 20)

FINAL SURVEY		BY	DATE
	SURVEYED		
	PLOTTED		
NOTE BOOK	TEMPLATE		
	AREAS		
NO.	AREAS CHECKED		

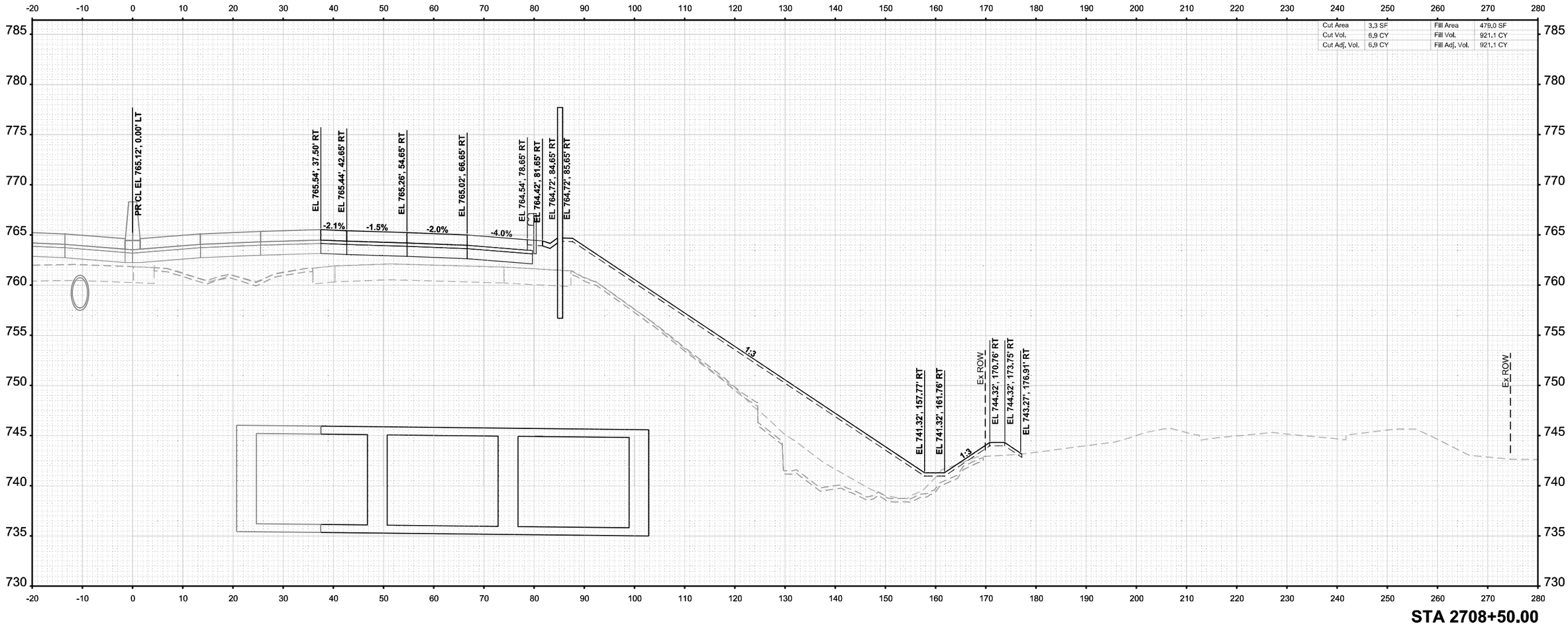

ORIGINAL SURVEY		BY	DATE
	SURVEYED		
	PLOTTED		
NOTE BOOK	TEMPLATE		
	AREAS		
NO.	AREAS CHECKED		

MODEL: I-39 Mainline Stage 3 - XS - 2708+50.00 (Sheet)
FILE NAME: c:\pwworkdir\benesch projects\projects\d0173808\D264C24-MIL-I-39-Stage-3-XS.dgn

benesch
Alfred Benesch & Company
35 W Wacker Drive, Suite 3300
Chicago, Illinois 60601
312-565-0450 Job No. 10800.00

USER NAME = agibson		DESIGNED - T. VOGLER		REVISED -	
		DRAWN - T. VOGLER		REVISED -	
PLOT SCALE = $SCALE$		CHECKED - J.TARDY		REVISED -	
PLOT DATE = 2/7/2025		DATE - 02/14/2025		REVISED -	

STATE OF ILLINOIS
DEPARTMENT OF TRANSPORTATION

CROSS SECTIONS - I-39 NB
STAGE 3

SCALE: 1"=10' | SHEET OF 200 SHEETS | STA. 2708+50.00 | TO STA. 2708+50.00

F.A.I RTE.	SECTION	COUNTY	TOTAL SHEETS	SHEET NO.
*	(201-3)R & (4-1.5)R	WINNEBAGO	1685	1561
		CONTRACT NO. 64C24		
	ILLINOIS	FED. AID PROJECT		

* FAI ROUTE 39 (I-39) & FAP 301 (US 20)

FINAL SURVEY		BY	DATE
ORIGINAL SURVEY	SURVEYED		
	PLOTTED		
	NOTE BOOK		
	TEMPLATE		
	AREAS		
NO.	AREAS CHECKED		

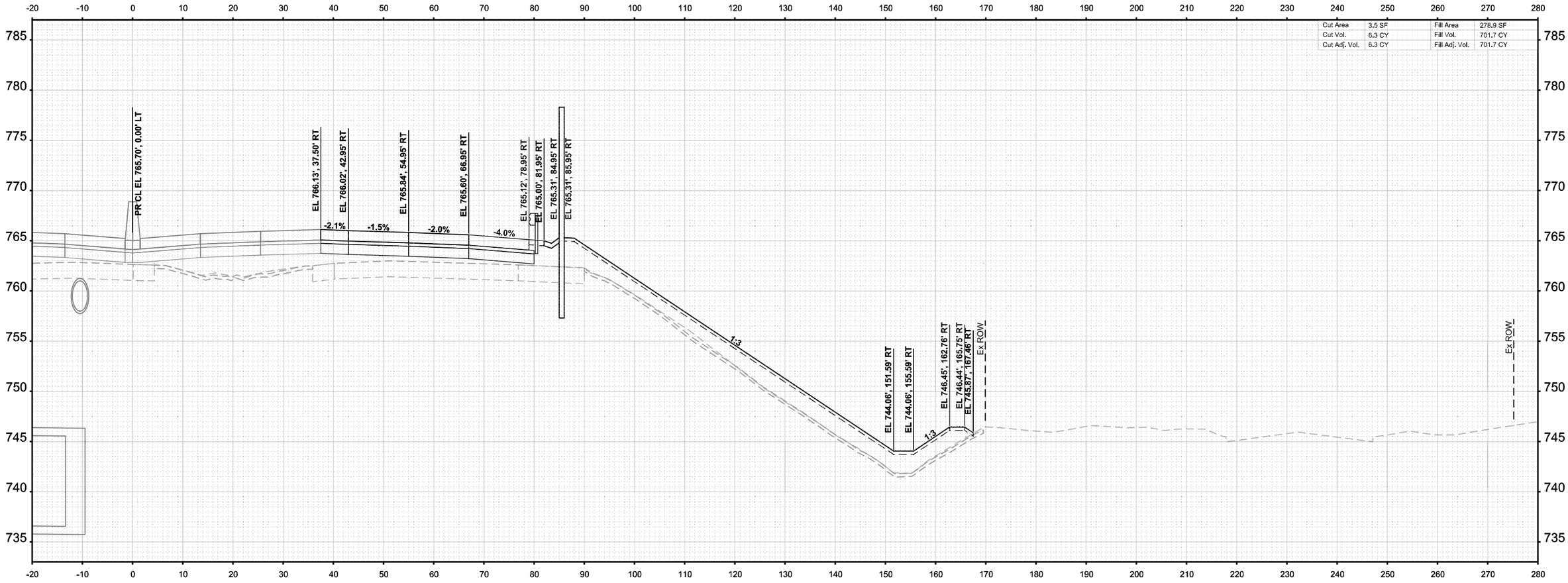

ORIGINAL SURVEY		BY	DATE
	SURVEYED		
	PLOTTED		
	NOTE BOOK		
	TEMPLATE		
	AREAS		
Sheet	AREAS CHECKED		

MODEL: I-39 Mainline Stage 3 - XS - 2709+00.00
FILE NAME: c:\pw\wordir\benesch projects\projects\d0173808\D264C24-MIL-I-39-Stage-3-XS.dgn

benesch
Alfred Benesch & Company
35 W Wacker Drive, Suite 3200
Chicago, Illinois 60601
312-565-0450 Job No. 10800.00

USER NAME = agibson	DESIGNED - T. VOGLER	REVISED -
	DRAWN - T. VOGLER	REVISED -
PLOT SCALE = $SCALE$	CHECKED - J.TARDY	REVISED -
PLOT DATE = 2/7/2025	DATE - 02/14/2025	REVISED -

STATE OF ILLINOIS
DEPARTMENT OF TRANSPORTATION

CROSS SECTIONS - I-39 NB
STAGE 3

SCALE: 1"=10' | SHEET OF 200 SHEETS | STA. 2709+00.00 | TO STA. 2709+00.00

F.A.I RTE.	SECTION	COUNTY	TOTAL SHEETS	SHEET NO.
*	(201-3)R & (4-1.5)R	WINNEBAGO	1685	1562
		CONTRACT NO. 64C24		
	ILLINOIS	FED. AID PROJECT		

* FAI ROUTE 39 (I-39) & FAP 301 (US 20)

FINAL SURVEY		BY	DATE
	SURVEYED		
	PLOTTED		
	TEMPLATE		
NOTE BOOK	AREAS		
NO.	AREAS CHECKED		

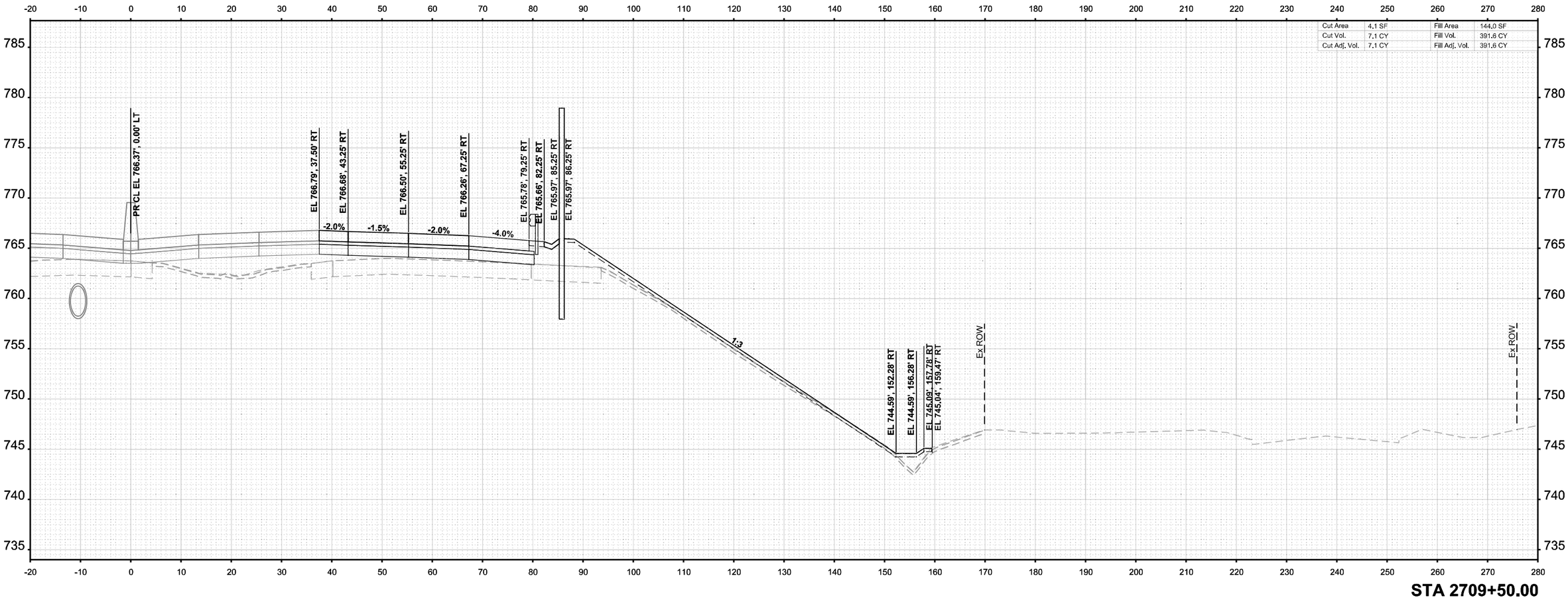

STA 2709+50.00

ORIGINAL SURVEY		BY	DATE
	SURVEYED		
	PLOTTED		
	TEMPLATE		
NOTE BOOK	AREAS		
Sheet	AREAS CHECKED		

MODEL: I-39 Mainline Stage 3 - XS - 2709+50.00 (Sheet)
FILE NAME: c:\pwworkdir\benesch projects\projects\d0173808\D264C224-MI-I-39-Stage-3-XS.dgn

benesch
Alfred Benesch & Company
35 W Wacker Drive, Suite 3200
Chicago, Illinois 60601
312-565-0450
Job No. 10800.00

USER NAME = agibson		DESIGNED - T. VOGLER		REVISED -	
		DRAWN - T. VOGLER		REVISED -	
PLOT SCALE = $SCALE$		CHECKED - J.TARDY		REVISED -	
PLOT DATE = 2/7/2025		DATE - 02/14/2025		REVISED -	

STATE OF ILLINOIS
DEPARTMENT OF TRANSPORTATION

CROSS SECTIONS - I-39 NB
STAGE 3

SCALE: 1"=10' | SHEET OF 200 SHEETS | STA. 2709+50.00 | TO STA. 2709+50.00

* FAI ROUTE 39 (I-39) & FAP 301 (US 20)

F.A.I RTE.	SECTION	COUNTY	TOTAL SHEETS	SHEET NO.
*	(201-3)R & (4-1.5)R	WINNEBAGO	1685	1563
		CONTRACT NO. 64C24		
	ILLINOIS	FED. AID PROJECT		

Cut Area	44.1 SF	Fill Area	107.8 SF
Cut Vol.	44.7 CY	Fill Vol.	233.1 CY
Cut Adj. Vol.	44.7 CY	Fill Adj. Vol.	233.1 CY

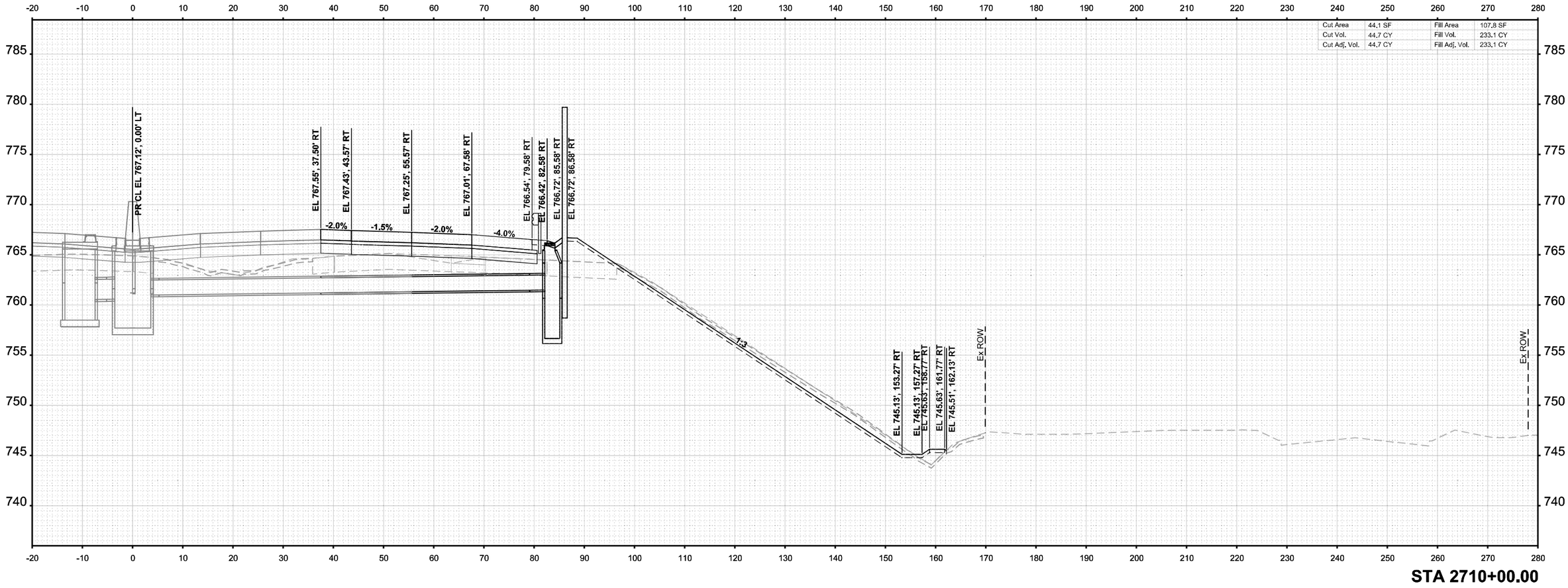

FINAL SURVEY	SURVEYED	BY	DATE
NOTE BOOK	PLOTTED		
NO.	TEMPLATE		
	AREAS		
	AREAS CHECKED		

ORIGINAL SURVEY	SURVEYED	BY	DATE
NOTE BOOK	PLOTTED		
Sheet	TEMPLATE		
	AREAS		
	AREAS CHECKED		

MODEL: I-39 Mainline Stage 3 - XS - 2710+00.00 (Sheet)
FILE NAME: c:\pwworkdir\benesch projects\projects\d0173808\D2264C24-ML-I-39-Stage-3-XS.dgn

benesch
Alfred Benesch & Company
35 W Wacker Drive, Suite 3200
Chicago, Illinois 60601
312-565-0450 Job No. 10800.00

USER NAME = agibson	DESIGNED - T. VOGLER	REVISED -
	DRAWN - T. VOGLER	REVISED -
PLOT SCALE = $SCALE$	CHECKED - J.TARDY	REVISED -
PLOT DATE = 2/7/2025	DATE - 02/14/2025	REVISED -

STATE OF ILLINOIS
DEPARTMENT OF TRANSPORTATION

CROSS SECTIONS - I-39 NB
STAGE 3

SCALE: 1"=10' | SHEET OF 200 SHEETS | STA. 2710+00.00 | TO STA. 2710+00.00

F.A.I RTE.	SECTION	COUNTY	TOTAL SHEETS	SHEET NO.
*	(201-3)R & (4-1.5)R	WINNEBAGO	1685	1564
		CONTRACT NO. 64C24		
	ILLINOIS	FED. AID PROJECT		

* FAI ROUTE 39 (I-39) & FAP 301 (US 20)

FINAL SURVEY		BY	DATE
	SURVEYED		
	PLOTTED		
NOTE BOOK	TEMPLATE		
	AREAS		
NO.	AREAS CHECKED		

ORIGINAL SURVEY		BY	DATE
	SURVEYED		
	PLOTTED		
NOTE BOOK	TEMPLATE		
	AREAS		
Sheet	AREAS CHECKED		

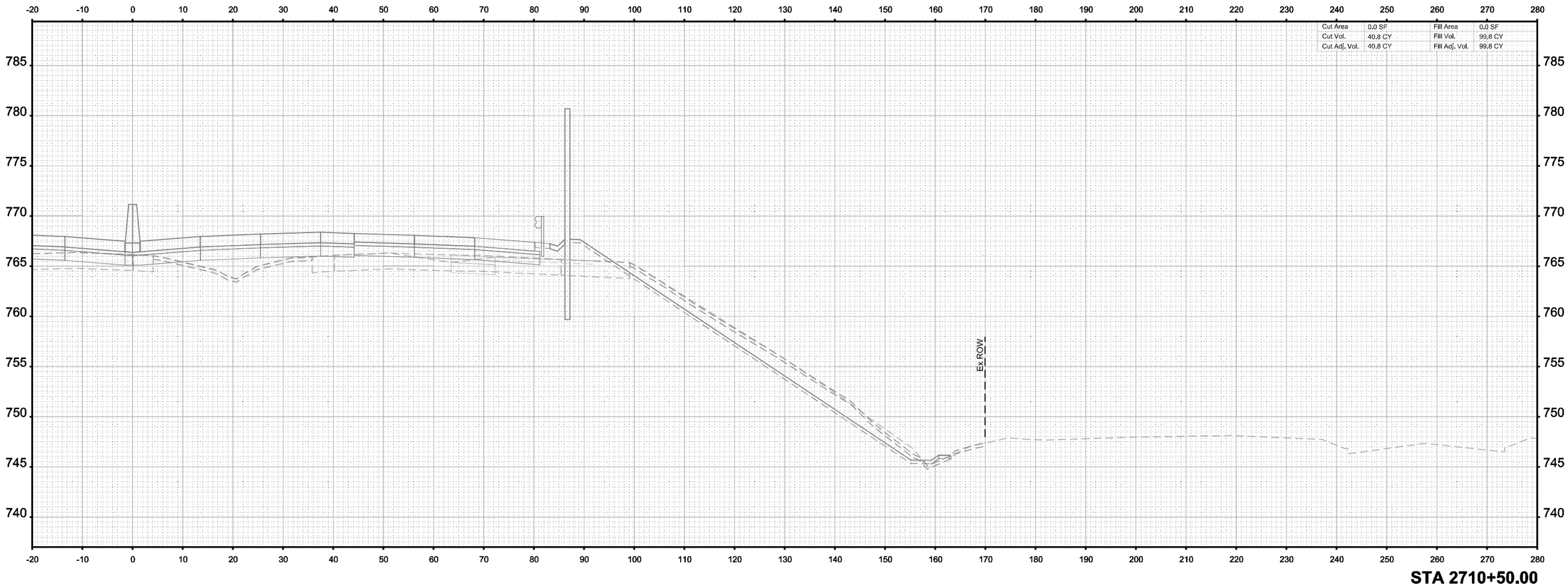

MODEL: I-39 Mainline Stage 3 - XS - 2710+50.00
FILE NAME: c:\pwworkdir\benesch projects\projects\d0173808\D264C24-ML-I-39-Stage-3-XS.dgn

benesch
Alfred Benesch & Company
35 W Wacker Drive, Suite 3200
Chicago, Illinois 60601
312-565-0450 Job No. 10800.00

USER NAME = agibson	DESIGNED - T. VOGLER	REVISED -
	DRAWN - T. VOGLER	REVISED -
PLOT SCALE = $SCALE$	CHECKED - J.TARDY	REVISED -
PLOT DATE = 2/7/2025	DATE - 02/14/2025	REVISED -

STATE OF ILLINOIS
DEPARTMENT OF TRANSPORTATION

CROSS SECTIONS - I-39 NB
STAGE 3

SCALE: 1"=10' | SHEET OF 200 SHEETS | STA. 2710+50.00 | TO STA. 2710+50.00

F.A.I RTE.	SECTION	COUNTY	TOTAL SHEETS	SHEET NO.
*	(201-3)R & (4-1.5)R	WINNEBAGO	1685	1565
		CONTRACT NO. 64C24		
	ILLINOIS	FED. AID PROJECT		

* FAI ROUTE 39 (I-39) & FAP 301 (US 20)

Cut Area	0.0 SF	Fill Area	0.0 SF
Cut Vol.	0.0 CY	Fill Vol.	0.0 CY
Cut Adj. Vol.	0.0 CY	Fill Adj. Vol.	0.0 CY

Ex ROW

Ex ROW

STA 2711+00.00

FINAL SURVEY	SURVEYED	BY	DATE
NOTE BOOK	PLOTTED		
NO.	TEMPLATE		
	AREAS		
	AREAS CHECKED		

ORIGINAL SURVEY	SURVEYED	BY	DATE
NOTE BOOK (Sheet)	PLOTTED		
	TEMPLATE		
	AREAS		
	AREAS CHECKED		

MODEL: I-39 Mainline Stage 3 - XS - 2711+00.00
FILE NAME: c:\pwworkin\benesch projects\projects\d0173808\D264C24-MIL-I-39-Stage-3-XS.dgn

benesch
Alfred Benesch & Company
35 W Wacker Drive, Suite 3200
Chicago, Illinois 60601
312-565-0450 Job No. 10800.00

USER NAME	= agibson	DESIGNED	- T. VOGLER	REVISED	-
		DRAWN	- T. VOGLER	REVISED	-
PLOT SCALE	= $SCALE$	CHECKED	- J.TARDY	REVISED	-
PLOT DATE	= 2/7/2025	DATE	- 02/14/2025	REVISED	-

STATE OF ILLINOIS
DEPARTMENT OF TRANSPORTATION

CROSS SECTIONS - I-39 NB
STAGE 3

SCALE: 1"=10' | SHEET OF 200 SHEETS | STA. 2711+00.00 | TO STA. 2711+00.00

F.A.I RTE.	SECTION	COUNTY	TOTAL SHEETS	SHEET NO.
*	(201-3)R & (4-1.5)R	WINNEBAGO	1685	1566
		CONTRACT NO. 64C24		
	ILLINOIS	FED. AID PROJECT		

* FAI ROUTE 39 (I-39) & FAP 301 (US 20)

FINAL SURVEY		BY	DATE
	SURVEYED		
	PLOTTED		
	TEMPLATE		
NOTE BOOK	AREAS		
NO.	AREAS CHECKED		

ORIGINAL SURVEY		BY	DATE
	SURVEYED		
	PLOTTED		
	TEMPLATE		
NOTE BOOK	AREAS		
Sheet	AREAS CHECKED		

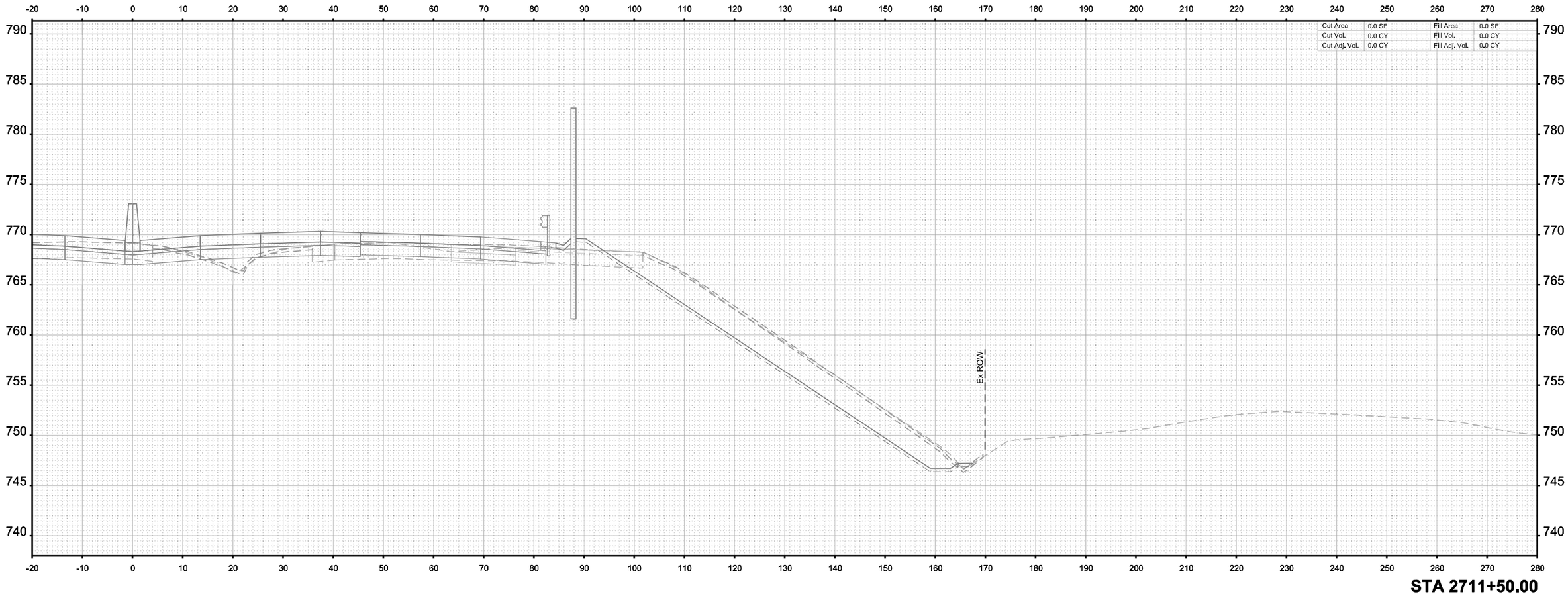

STA 2711+50.00

MODEL: I-39 Mainline Stage 3 - XS - 2711+50.00 (Sheet)
FILE NAME: c:\pwworkdir\benesch projects\projects\d0173808\D264C24-MI-I-39-Stage-3-XS.dgn

benesch
Alfred Benesch & Company
35 W Wacker Drive, Suite 3200
Chicago, Illinois 60601
312-565-0450 Job No. 10800.00

USER NAME = agibson		DESIGNED - T. VOGLER		REVISED -	
		DRAWN - T. VOGLER		REVISED -	
PLOT SCALE = $SCALE$		CHECKED - J.TARDY		REVISED -	
PLOT DATE = 2/7/2025		DATE - 02/14/2025		REVISED -	

STATE OF ILLINOIS
DEPARTMENT OF TRANSPORTATION

CROSS SECTIONS - I-39 NB
STAGE 3

SCALE: 1"=10' | SHEET OF 200 SHEETS | STA. 2711+50.00 | TO STA. 2711+50.00

F.A.I RTE.	SECTION	COUNTY	TOTAL SHEETS	SHEET NO.
*	(201-3)R & (4-1.5)R	WINNEBAGO	1685	1567
		CONTRACT NO. 64C24		
	ILLINOIS	FED. AID PROJECT		

* FAI ROUTE 39 (I-39) & FAP 301 (US 20)

FINAL SURVEY		BY	DATE
	SURVEYED		
	PLOTTED		
	TEMPLATE		
NOTE BOOK	AREAS		
NO.	AREAS CHECKED		

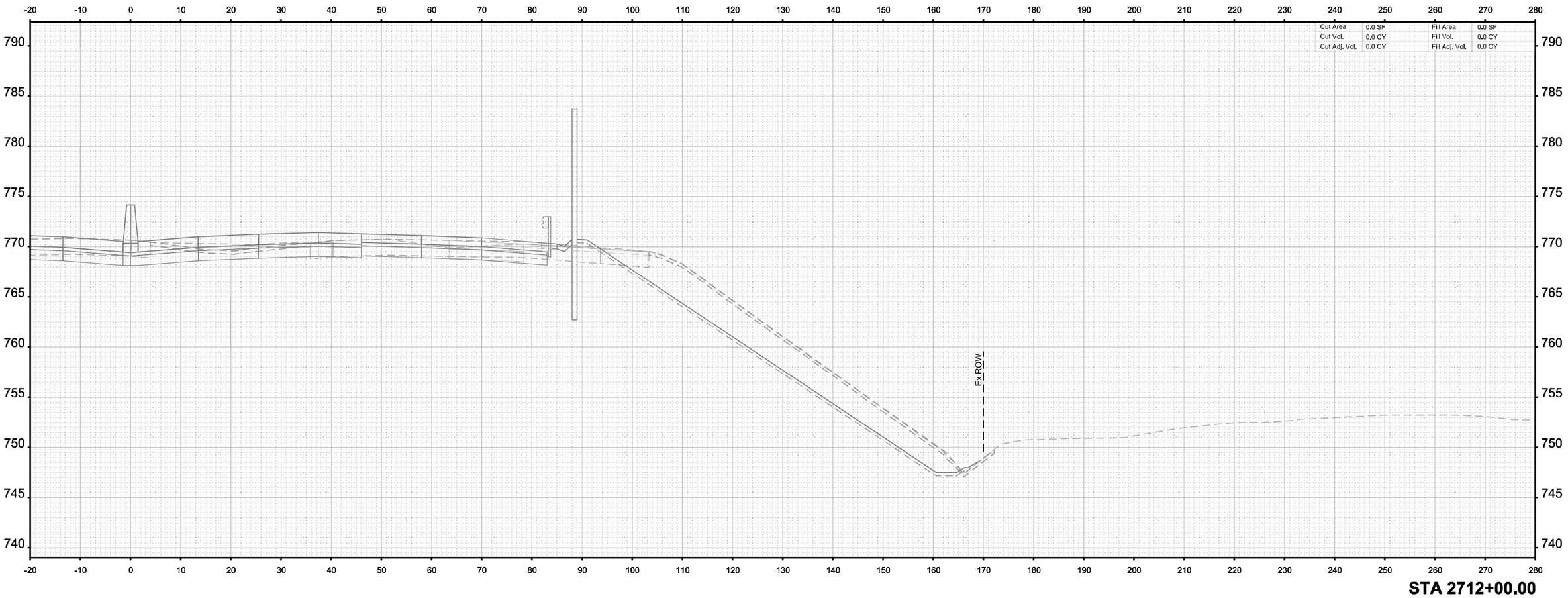

ORIGINAL SURVEY		BY	DATE
	SURVEYED		
	PLOTTED		
	TEMPLATE		
NOTE BOOK	AREAS		
Sheet	AREAS CHECKED		

MODEL: I-39 Mainline Stage 3 - XS - 2712+00.00 (Sheet)
FILE NAME: c:\pwworkdir\benesch projects\projects\d0173808\D264C24-MI-I-39-Stage-3-XS.dgn

benesch
Alfred Benesch & Company
35 W Wacker Drive, Suite 3200
Chicago, Illinois 60601
312-565-0450 Job No. 10800.00

USER NAME = agibson		DESIGNED - T. VOGLER		REVISED -	
		DRAWN - T. VOGLER		REVISED -	
PLOT SCALE = $SCALE$		CHECKED - J.TARDY		REVISED -	
PLOT DATE = 2/7/2025		DATE - 02/14/2025		REVISED -	

STATE OF ILLINOIS
DEPARTMENT OF TRANSPORTATION

CROSS SECTIONS - I-39 NB
STAGE 3

SCALE: 1"=10' | SHEET OF 200 SHEETS | STA. 2712+00.00 | TO STA. 2712+00.00

F.A.I RTE.	SECTION	COUNTY	TOTAL SHEETS	SHEET NO.
*	(201-3)R & (4-1.5)R	WINNEBAGO	1685	1568
		CONTRACT NO. 64C24		
	ILLINOIS	FED. AID PROJECT		

* FAI ROUTE 39 (I-39) & FAP 301 (US 20)

FINAL SURVEY	NOTE BOOK	NO.

	BY	DATE
SURVEYED		
PLOTTED		
TEMPLATE		
AREAS		
AREAS CHECKED		

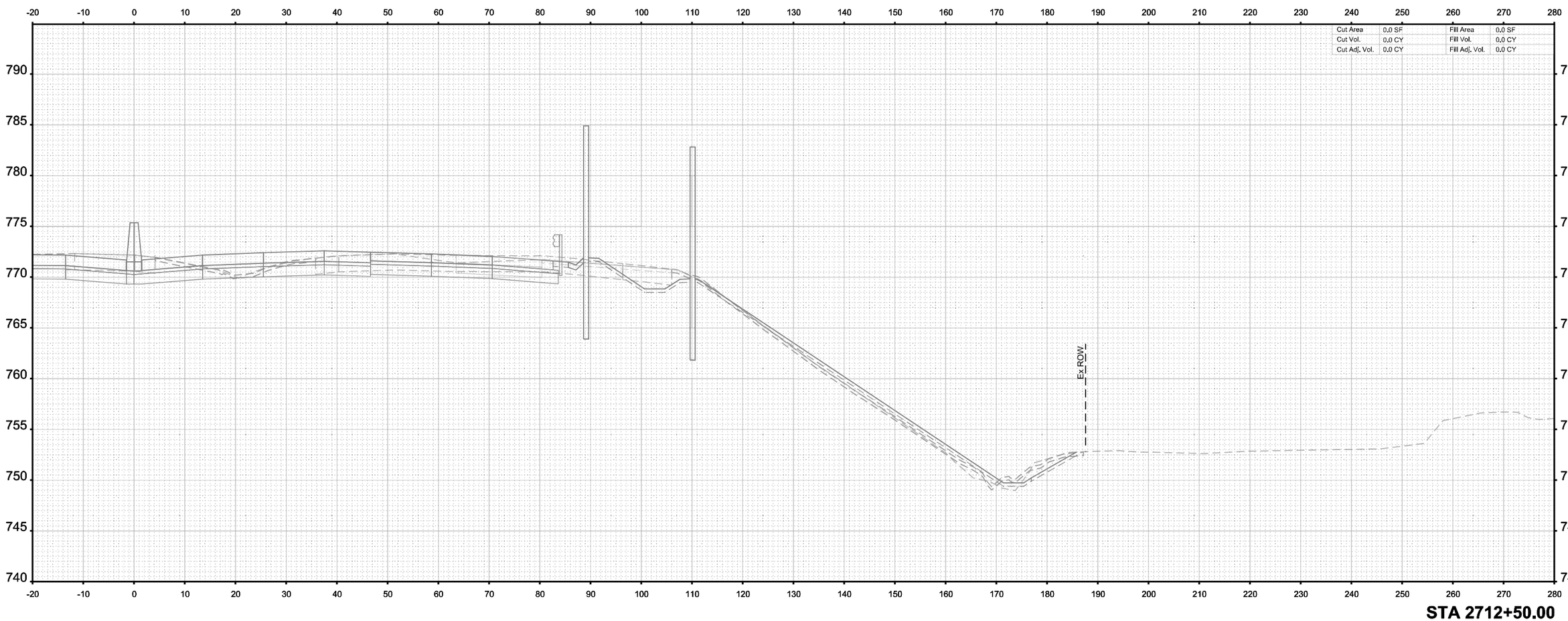

ORIGINAL SURVEY	NOTE BOOK	NO.

	BY	DATE
SURVEYED		
PLOTTED		
TEMPLATE		
AREAS		
AREAS CHECKED		

MODEL: I-39 Mainline Stage 3 - XS - 2712+50.00 (Sheet)
FILE NAME: c:\pwworkdir\benesch projects\projects\d0173808\D264C24-MIL-I-39-Stage-3-XS.dgn

benesch
Alfred Benesch & Company
35 W Wacker Drive, Suite 3300
Chicago, Illinois 60601
312-565-0450 Job No. 10800.00

USER NAME = agibson		DESIGNED - T. VOGLER		REVISED -	
		DRAWN - T. VOGLER		REVISED -	
PLOT SCALE = $SCALE$		CHECKED - J.TARDY		REVISED -	
PLOT DATE = 2/7/2025		DATE - 02/14/2025		REVISED -	

STATE OF ILLINOIS
DEPARTMENT OF TRANSPORTATION

CROSS SECTIONS - I-39 NB
STAGE 3

SCALE: 1"=10' | SHEET OF 200 SHEETS | STA. 2712+50.00 | TO STA. 2712+50.00

F.A.I RTE.	SECTION	COUNTY	TOTAL SHEETS	SHEET NO.
*	(201-3)R & (4-1.5)R	WINNEBAGO	1685	1569
		CONTRACT NO. 64C24		
	ILLINOIS	FED. AID PROJECT		

* FAI ROUTE 39 (I-39) & FAP 301 (US 20)

FINAL SURVEY		BY	DATE
NOTE BOOK NO.	SURVEYED		
	PLOTTED		
	TEMPLATE		
	AREAS		
	AREAS CHECKED		

ORIGINAL SURVEY		BY	DATE
NOTE BOOK	SURVEYED		
	PLOTTED		
	TEMPLATE		
	AREAS		
	AREAS CHECKED		

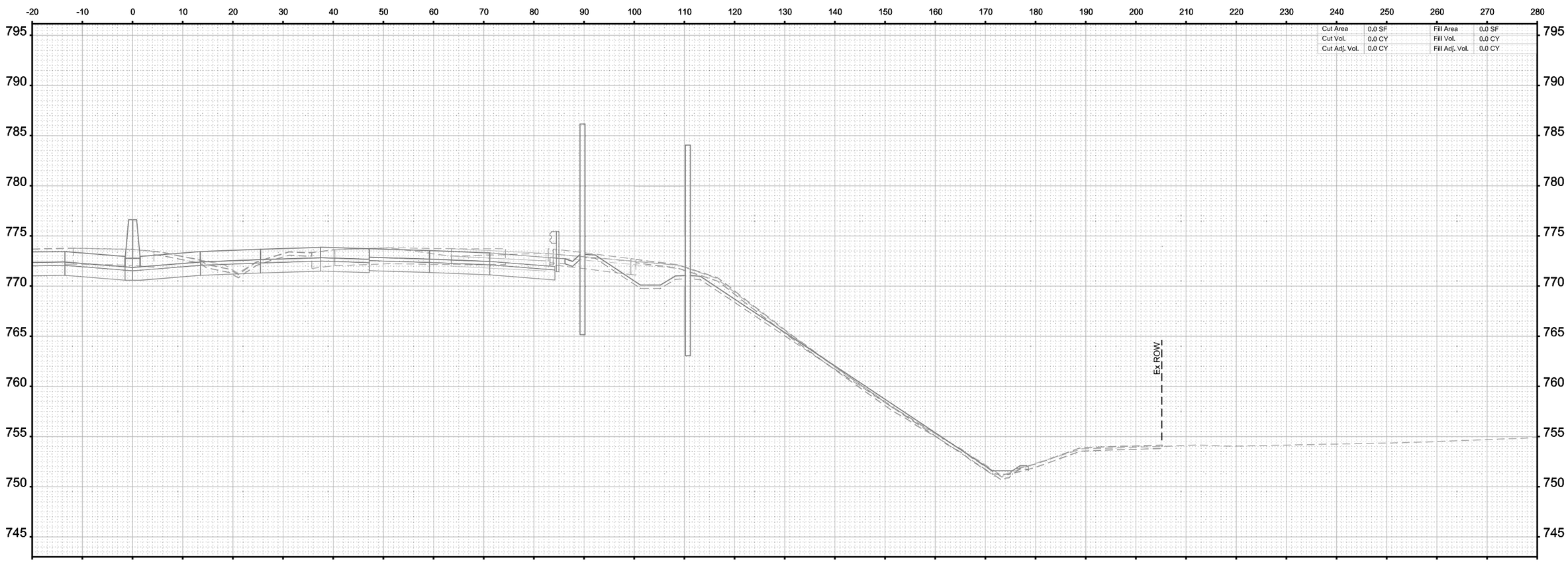

STA 2713+00.00

MODEL: I-39 Mainline Stage 3 - XS - 2713+00.00 [Sheet]
FILE NAME: c:\pwworldir\benesch projects\projects\d0173808\D264C24-ML-I-39-Stage-3-XS.dgn

benesch
Alfred Benesch & Company
35 W Wacker Drive, Suite 3300
Chicago, Illinois 60601
312-565-0450 Job No. 10800.00

USER NAME = agibson	DESIGNED - T. VOGLER	REVISED -	
	DRAWN - T. VOGLER	REVISED -	
PLOT SCALE = $SCALE$	CHECKED - J.TARDY	REVISED -	
PLOT DATE = 2/7/2025	DATE - 02/14/2025	REVISED -	

STATE OF ILLINOIS
DEPARTMENT OF TRANSPORTATION

CROSS SECTIONS - I-39 NB
STAGE 3

SCALE: 1"=10' | SHEET OF 200 SHEETS | STA. 2713+00.00 TO STA. 2713+00.00

F.A.I RTE.	SECTION	COUNTY	TOTAL SHEETS	SHEET NO.
*	(201-3)R & (4-1,5)R	WINNEBAGO	1685	1570
		CONTRACT NO. 64C24		
		ILLINOIS	FED. AID PROJECT	

* FAI ROUTE 39 (I-39) & FAP 301 (US 20)

FINAL SURVEY		BY	DATE
	SURVEYED		
	PLOTTED		
NOTE BOOK	TEMPLATE		
	AREAS		
NO.	AREAS CHECKED		

ORIGINAL SURVEY		BY	DATE
	SURVEYED		
	PLOTTED		
NOTE BOOK	TEMPLATE		
	AREAS		
Sheet	AREAS CHECKED		

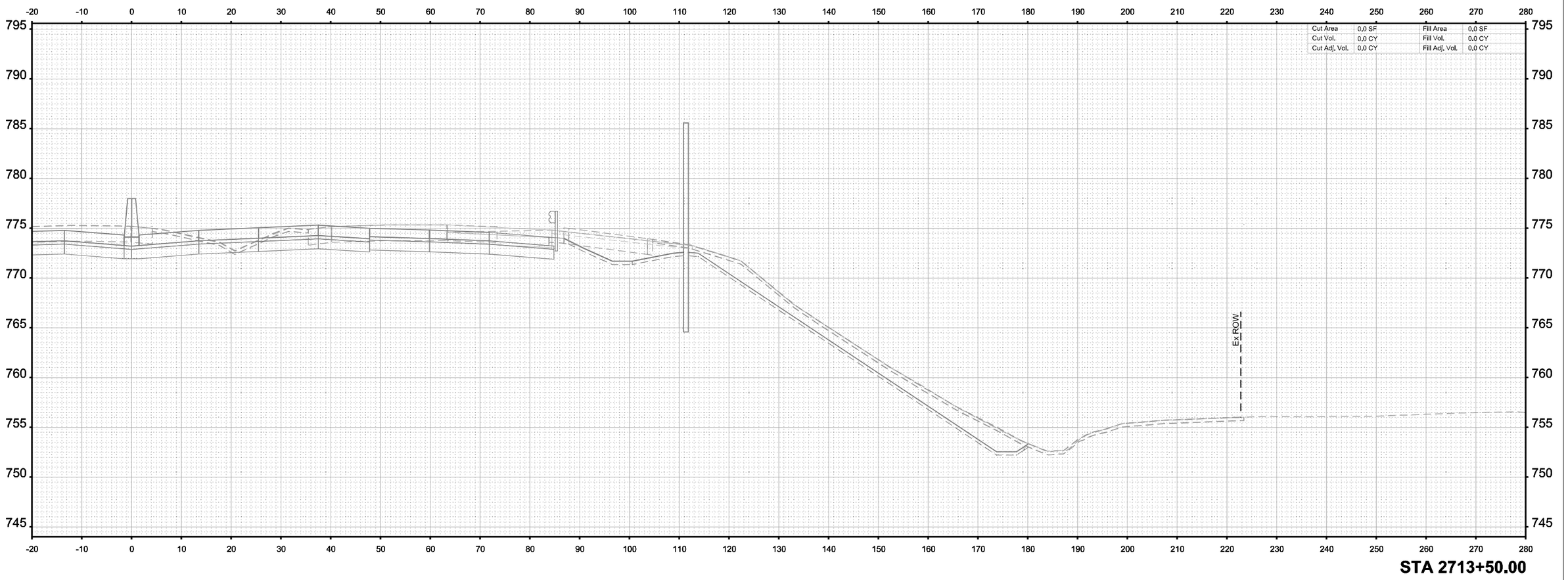

MODEL: I-39 Mainline Stage 3 - XS - 2713+50.00
FILE NAME: c:\pwwordir\benesch projects\projects\d0173808\D264C24-ML-I-39-Stage-3-XS.dgn

benesch
Alfred Benesch & Company
35 W Wacker Drive, Suite 3200
Chicago, Illinois 60601
312-565-0450 Job No. 10800.00

USER NAME	= agibson	DESIGNED	- T. VOGLER	REVISED	-
		DRAWN	- T. VOGLER	REVISED	-
PLOT SCALE	= $SCALE$	CHECKED	- J.TARDY	REVISED	-
PLOT DATE	= 2/7/2025	DATE	- 02/14/2025	REVISED	-

STATE OF ILLINOIS
DEPARTMENT OF TRANSPORTATION

CROSS SECTIONS - I-39 NB
STAGE 3

SCALE: 1"=10' | SHEET OF 200 SHEETS | STA. 2713+50.00 | TO STA. 2713+50.00

F.A.I RTE.	SECTION	COUNTY	TOTAL SHEETS	SHEET NO.
*	(201-3)R & (4-1.5)R	WINNEBAGO	1685	1571
		CONTRACT NO. 64C24		
	ILLINOIS	FED. AID PROJECT		

* FAI ROUTE 39 (I-39) & FAP 301 (US 20)

FINAL SURVEY		BY	DATE
	SURVEYED		
	PLOTTED		
NOTE BOOK	TEMPLATE		
	AREAS		
NO.	AREAS CHECKED		

ORIGINAL SURVEY		BY	DATE
	SURVEYED		
	PLOTTED		
NOTE BOOK	TEMPLATE		
Sheet	AREAS		
	AREAS CHECKED		

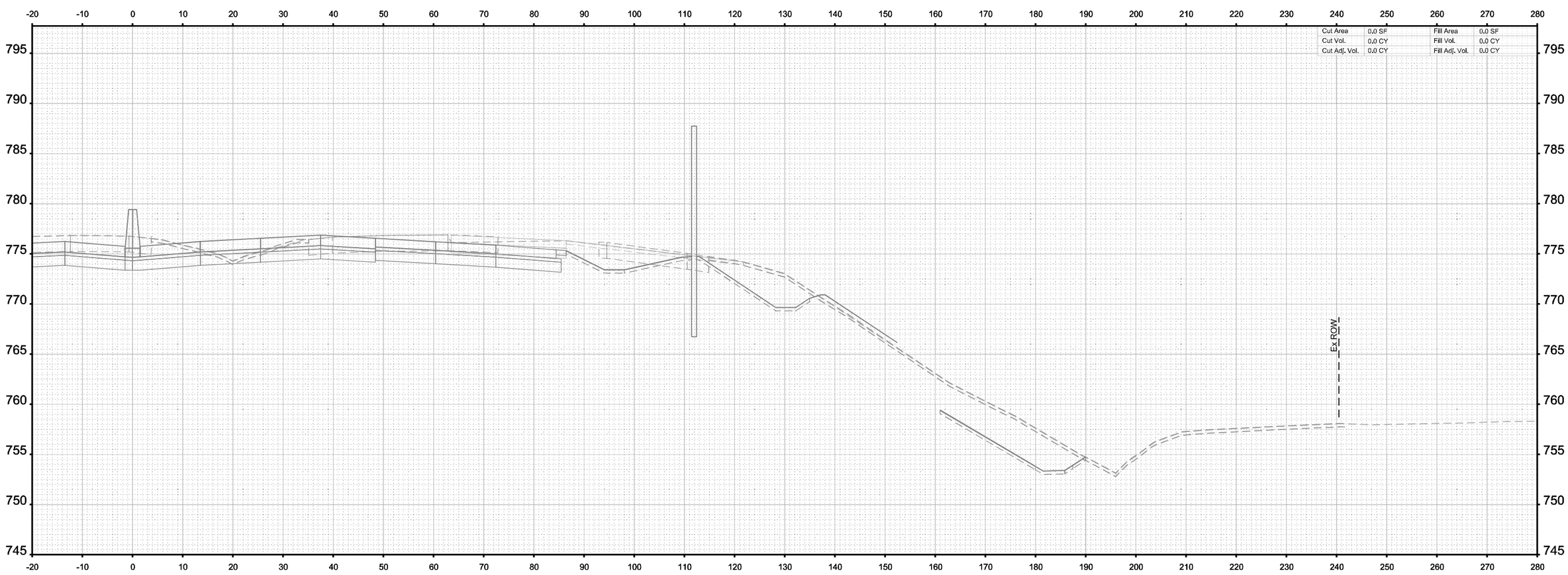

MODEL: I-39 Mainline Stage 3 - XS - 2714+00.00 (Sheet)
FILE NAME: c:\pwworkdir\benesch projects\projects\d0173808\D2684C24-ML-I-39-Stage-3-XS.dgn

benesch
Alfred Benesch & Company
35 W Wacker Drive, Suite 3300
Chicago, Illinois 60601
312-565-0450 Job No. 10800.00

USER NAME = agibson		DESIGNED - T. VOGLER		REVISED -	
		DRAWN - T. VOGLER		REVISED -	
PLOT SCALE = $SCALE$		CHECKED - J.TARDY		REVISED -	
PLOT DATE = 2/7/2025		DATE - 02/14/2025		REVISED -	

STATE OF ILLINOIS
DEPARTMENT OF TRANSPORTATION

CROSS SECTIONS - I-39 NB
STAGE 3

SCALE: 1"=10' | SHEET OF 200 SHEETS | STA. 2714+00.00 | TO STA. 2714+00.00

F.A.I RTE.	SECTION	COUNTY	TOTAL SHEETS	SHEET NO.
*	(201-3)R & (4-1,5)R	WINNEBAGO	1685	1572
		CONTRACT NO. 64C24		
	ILLINOIS	FED. AID PROJECT		

* FAI ROUTE 39 (I-39) & FAP 301 (US 20)

FINAL SURVEY		BY	DATE
	SURVEYED		
	PLOTTED		
NOTE BOOK	TEMPLATE		
	AREAS		
NO.	AREAS CHECKED		

ORIGINAL SURVEY		BY	DATE
	SURVEYED		
	PLOTTED		
NOTE BOOK	TEMPLATE		
	AREAS		
NO.	AREAS CHECKED		

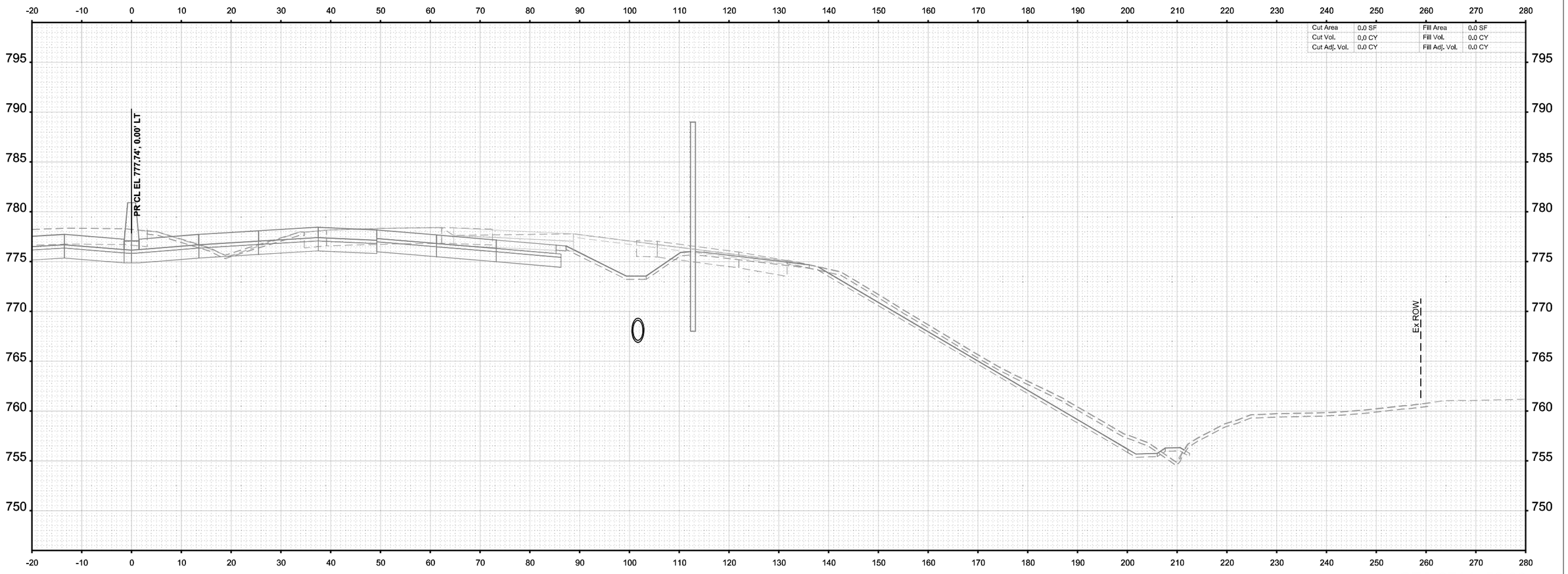

MODEL: I-39 Mainline Stage 3 - XS - 2714+50.00 (Sheet)
FILE NAME: c:\pwworkdir\benesch projects\projects\d0173808\D264C224-MI-I-39-Stage-3-XS.dgn

benesch
Alfred Benesch & Company
35 W Wacker Drive, Suite 3200
Chicago, Illinois 60601
312-565-0450
Job No. 10800.00

USER NAME = agibson		DESIGNED - T. VOGLER		REVISED -	
		DRAWN - T. VOGLER		REVISED -	
PLOT SCALE = $SCALE$		CHECKED - J.TARDY		REVISED -	
PLOT DATE = 2/7/2025		DATE - 02/14/2025		REVISED -	

STATE OF ILLINOIS
DEPARTMENT OF TRANSPORTATION

CROSS SECTIONS - I-39 NB
STAGE 3

SCALE: 1"=10' | SHEET OF 200 SHEETS | STA. 2714+50.00 | TO STA. 2714+50.00

F.A.I RTE.	SECTION	COUNTY	TOTAL SHEETS	SHEET NO.
*	(201-3)R & (4-1.5)R	WINNEBAGO	1685	1573
		CONTRACT NO. 64C24		
	ILLINOIS	FED. AID PROJECT		

* FAI ROUTE 39 (I-39) & FAP 301 (US 20)

FINAL SURVEY		BY	DATE
	SURVEYED		
	PLOTTED		
NOTE BOOK	TEMPLATE		
	AREAS		
NO.	AREAS CHECKED		

Cut Area	0.0 SF	Fill Area	0.0 SF
Cut Vol.	0.0 CY	Fill Vol.	0.0 CY
Cut Adj. Vol.	0.0 CY	Fill Adj. Vol.	0.0 CY

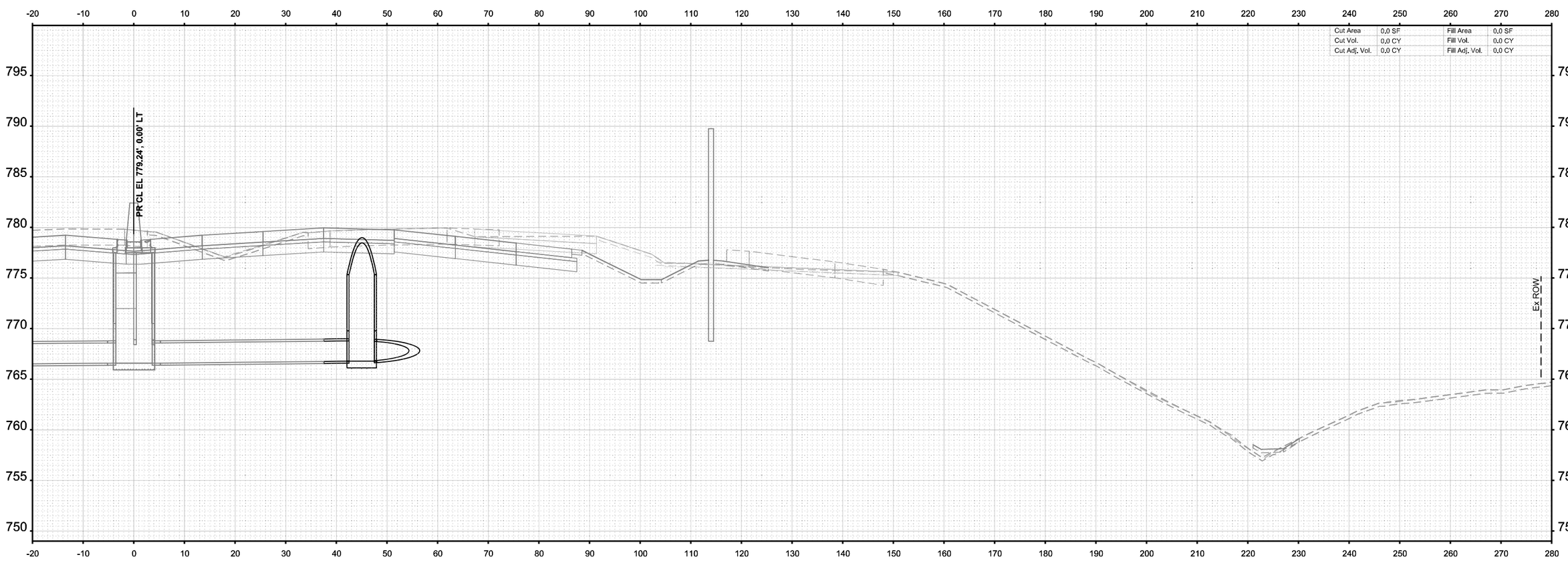

FINAL SURVEY		BY	DATE
	SURVEYED		
	PLOTTED		
NOTE BOOK	TEMPLATE		
	AREAS		
NO.	AREAS CHECKED		

MODEL: I-39 Mainline Stage 3 - XS - 2715+00.00 [Sheet]
FILE NAME: c:\pwworkdir\benesch projects\projects\d0173808\D2642C24-ML-I-39-Stage-3-XS.dgn

benesch
Alfred Benesch & Company
35 W Wacker Drive, Suite 3300
Chicago, Illinois 60601
312-565-0450 Job No. 10800.00

USER NAME = agibson		DESIGNED - T. VOGLER		REVISED -	
		DRAWN - T. VOGLER		REVISED -	
PLOT SCALE = $SCALE$		CHECKED - J.TARDY		REVISED -	
PLOT DATE = 2/7/2025		DATE - 02/14/2025		REVISED -	

STATE OF ILLINOIS
DEPARTMENT OF TRANSPORTATION

CROSS SECTIONS - I-39 NB
STAGE 3

SCALE: 1"=10' | SHEET OF 200 SHEETS | STA. 2715+00.00 | TO STA. 2715+00.00

F.A.I RTE.	SECTION	COUNTY	TOTAL SHEETS	SHEET NO.
*	(201-3)R & (4-1,5)R	WINNEBAGO	1685	1574
		CONTRACT NO. 64C24		
	ILLINOIS	FED. AID PROJECT		

* FAI ROUTE 39 (I-39) & FAP 301 (US 20)

FINAL SURVEY		BY	DATE
	SURVEYED		
	PLOTTED		
NOTE BOOK	TEMPLATE		
NO.	AREAS		
	AREAS CHECKED		

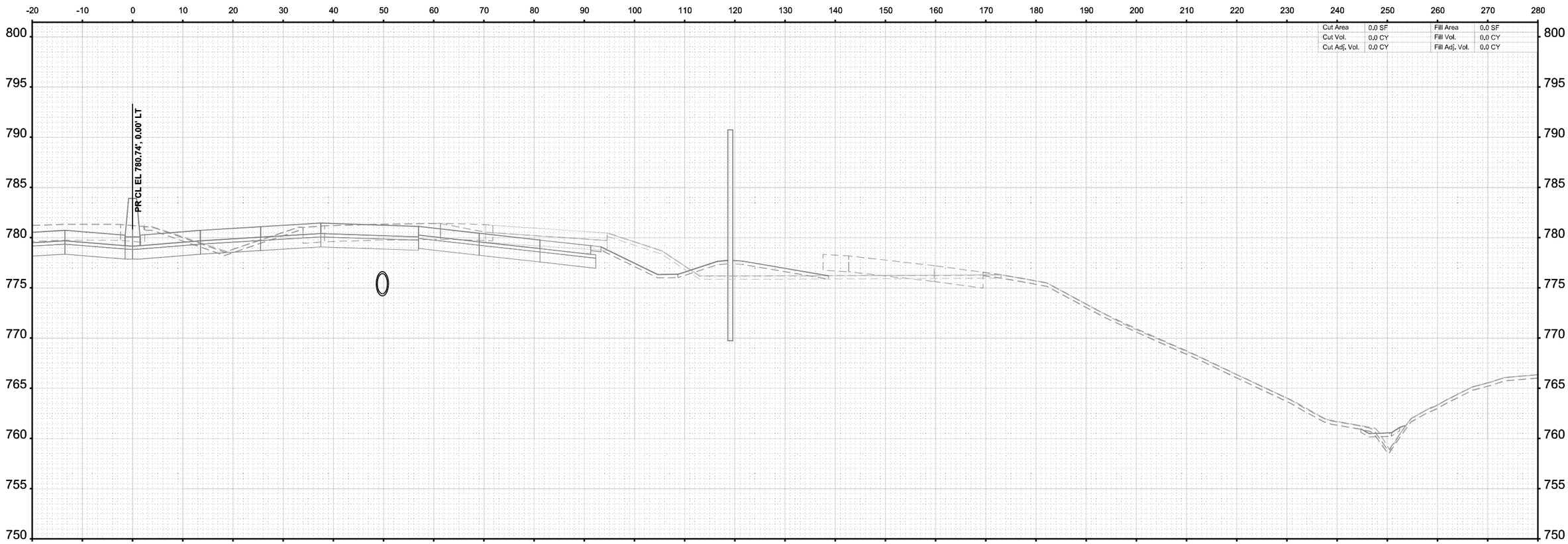

STA 2715+50.00

ORIGINAL SURVEY		BY	DATE
	SURVEYED		
	PLOTTED		
NOTE BOOK	TEMPLATE		
Sheet	AREAS		
	AREAS CHECKED		

MODEL: I-39 Mainline Stage 3 - XS - 2715+50.00 [Sheet]
FILE NAME: c:\pwwordir\benesch projects\projects\d0173808\D264C24-ML-I-39-Stage-3-XS.dgn

benesch
Alfred Benesch & Company
35 W Wacker Drive, Suite 3200
Chicago, Illinois 60601
312-565-0450 Job No. 10800.00

USER NAME	= agibson	DESIGNED	- T. VOGLER	REVISED	-
		DRAWN	- T. VOGLER	REVISED	-
PLOT SCALE	= $SCALE$	CHECKED	- J.TARDY	REVISED	-
PLOT DATE	= 2/7/2025	DATE	- 02/14/2025	REVISED	-

STATE OF ILLINOIS
DEPARTMENT OF TRANSPORTATION

CROSS SECTIONS - I-39 NB
STAGE 3

SCALE: 1"=10' | SHEET OF 200 SHEETS | STA. 2715+50.00 | TO STA. 2715+50.00

F.A.I RTE.	SECTION	COUNTY	TOTAL SHEETS	SHEET NO.
*	(201-3)R & (4-1.5)R	WINNEBAGO	1685	1575
		CONTRACT NO. 64C24		
	ILLINOIS	FED. AID PROJECT		

* FAI ROUTE 39 (I-39) & FAP 301 (US 20)

FINAL SURVEY		BY	DATE
NOTE BOOK	SURVEYED		
NO.	PLOTTED		
	TEMPLATE		
	AREAS		
	AREAS CHECKED		

Cut Area	11.2 SF	Fill Area	4.4 SF
Cut Vol.	10.4 CY	Fill Vol.	4.0 CY
Cut Adj. Vol.	10.4 CY	Fill Adj. Vol.	4.0 CY

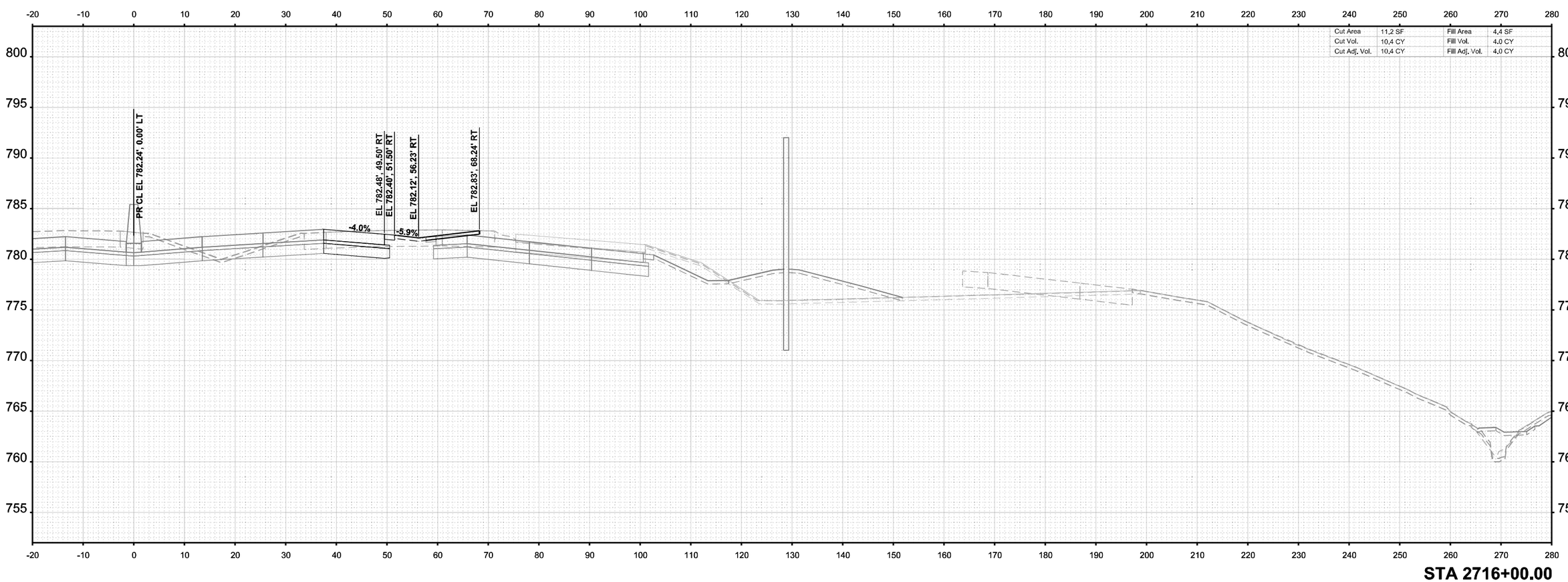

STA 2716+00.00

ORIGINAL SURVEY		BY	DATE
NOTE BOOK	SURVEYED		
Sheet	PLOTTED		
	TEMPLATE		
	AREAS		
	AREAS CHECKED		

MODEL: I-39 Mainline Stage 3 - XS - 2716+00.00 (Sheet)
FILE NAME: c:\pwwordir\benesch projects\projects\d0173808\D264C24-ML-I-39-Stage-3-XS.dgn

benesch
Alfred Benesch & Company
35 W Wacker Drive, Suite 3200
Chicago, Illinois 60601
312-565-0450 Job No. 10800.00

USER NAME = agibson	DESIGNED - T. VOGLER	REVISED -
	DRAWN - T. VOGLER	REVISED -
PLOT SCALE = $SCALE$	CHECKED - J.TARDY	REVISED -
PLOT DATE = 2/7/2025	DATE - 02/14/2025	REVISED -

STATE OF ILLINOIS
DEPARTMENT OF TRANSPORTATION

CROSS SECTIONS - I-39 NB
STAGE 3

SCALE: 1"=10' | SHEET OF 200 SHEETS | STA. 2716+00.00 | TO STA. 2716+00.00

F.A.I RTE.	SECTION	COUNTY	TOTAL SHEETS	SHEET NO.
*	(201-3)R & (4-1,5)R	WINNEBAGO	1685	1576
		CONTRACT NO. 64C24		
	ILLINOIS	FED. AID PROJECT		

* FAI ROUTE 39 (I-39) & FAP 301 (US 20)

FINAL SURVEY		BY	DATE
NOTE BOOK	SURVEYED		
	PLOTTED		
	TEMPLATE		
	AREAS		
NO.	AREAS CHECKED		

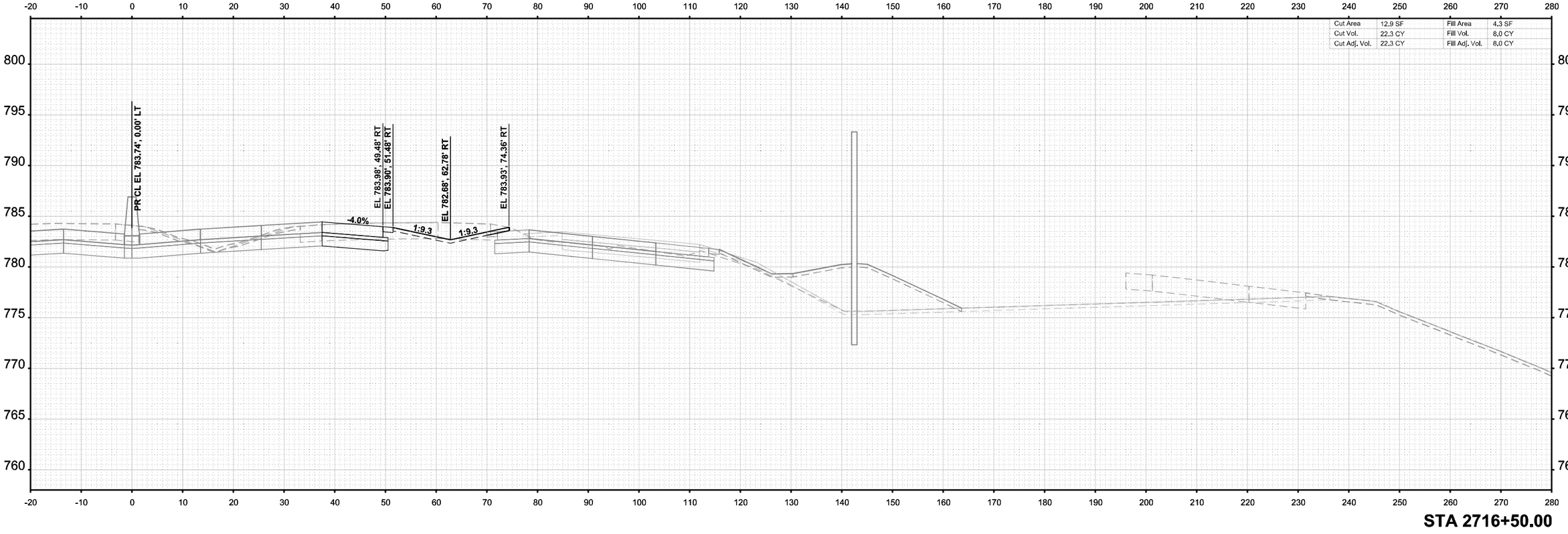

Cut Area	12.9 SF	Fill Area	4.3 SF
Cut Vol.	22.3 CY	Fill Vol.	8.0 CY
Cut Adj. Vol.	22.3 CY	Fill Adj. Vol.	8.0 CY

STA 2716+50.00

MODEL: I-39 Mainline Stage 3 - XS - 2716+50.00 (Sheet)
FILE NAME: c:\pwworkdir\benesch projects\projects\d0173808\D2642C24-ML-I-39-Stage-3-XS.dgn

benesch
Alfred Benesch & Company
35 W Wacker Drive, Suite 3200
Chicago, Illinois 60601
312-565-0450 Job No. 15800.00

USER NAME = agibson		DESIGNED - T. VOGLER		REVISED -	
		DRAWN - T. VOGLER		REVISED -	
PLOT SCALE = $SCALE$		CHECKED - J.TARDY		REVISED -	
PLOT DATE = 2/7/2025		DATE - 02/14/2025		REVISED -	

STATE OF ILLINOIS
DEPARTMENT OF TRANSPORTATION

CROSS SECTIONS - I-39 NB
STAGE 3

SCALE: 1"=10' | SHEET OF 200 SHEETS | STA. 2716+50.00 | TO STA. 2716+50.00

F.A.I RTE.	SECTION	COUNTY	TOTAL SHEETS	SHEET NO.
*	(201-3)R & (4-1,5)R	WINNEBAGO	1685	1577
		CONTRACT NO. 64C24		
	ILLINOIS	FED. AID PROJECT		

* FAI ROUTE 39 (I-39) & FAP 301 (US 20)

Cut Area	47.1 SF	Fill Area	6.9 SF
Cut Vol.	55.5 CY	Fill Vol.	10.3 CY
Cut Adj. Vol.	55.5 CY	Fill Adj. Vol.	10.3 CY

PR CL EL 785.24', 0.00' LT

EL 785.48', 49.50' RT

EL 785.40', 51.50' RT

EL 782.25', 71.69' RT

EL 784.09', 83.52' RT

-4.0%

1:6.4

1:6.4

STA 2717+00.00

benesch Alfred Benesch & Company 35 W Wacker Drive, Suite 3200 Chicago, Illinois 60601 312-565-0450 Job No. 10800.00	USER NAME = agibson	DESIGNED - T. VOGLER	REVISED -	**STATE OF ILLINOIS** **DEPARTMENT OF TRANSPORTATION**
		DRAWN - T. VOGLER	REVISED -	
	PLOT SCALE = $SCALE$	CHECKED - J.TARDY	REVISED -	
	PLOT DATE = 2/7/2025	DATE - 02/14/2025	REVISED -	

CROSS SECTIONS - I-39 NB
STAGE 3

SCALE: 1"=10' | SHEET OF 200 SHEETS | STA. 2717+00.00 | TO STA. 2717+00.00

F.A.I RTE.	SECTION	COUNTY	TOTAL SHEETS	SHEET NO.
*	(201-3)R & (4-1.5)R	WINNEBAGO	1685	1578
		CONTRACT NO. 64C24		
	ILLINOIS	FED. AID PROJECT		

* FAI ROUTE 39 (I-39) & FAP 301 (US 20)

MODEL: I-39 Mainline Stage 3 - XS - 2717+00.00 (Sheet)
FILE NAME: c:\pwworkdir\benesch projects\projects\d0173808\D264C24-MIL-I-39-Stage-3-XS.dgn

ORIGINAL SURVEY / FINAL SURVEY
NOTE BOOK
SURVEYED
PLOTTED
TEMPLATE
AREAS
AREAS CHECKED
BY
DATE
NO.

FINAL SURVEY		BY	DATE
NOTE BOOK	SURVEYED		
	PLOTTED		
	TEMPLATE		
	AREAS		
NO.	AREAS CHECKED		

ORIGINAL SURVEY		BY	DATE
NOTE BOOK	SURVEYED		
	PLOTTED		
	TEMPLATE		
	AREAS		
NO. Sheet	AREAS CHECKED		

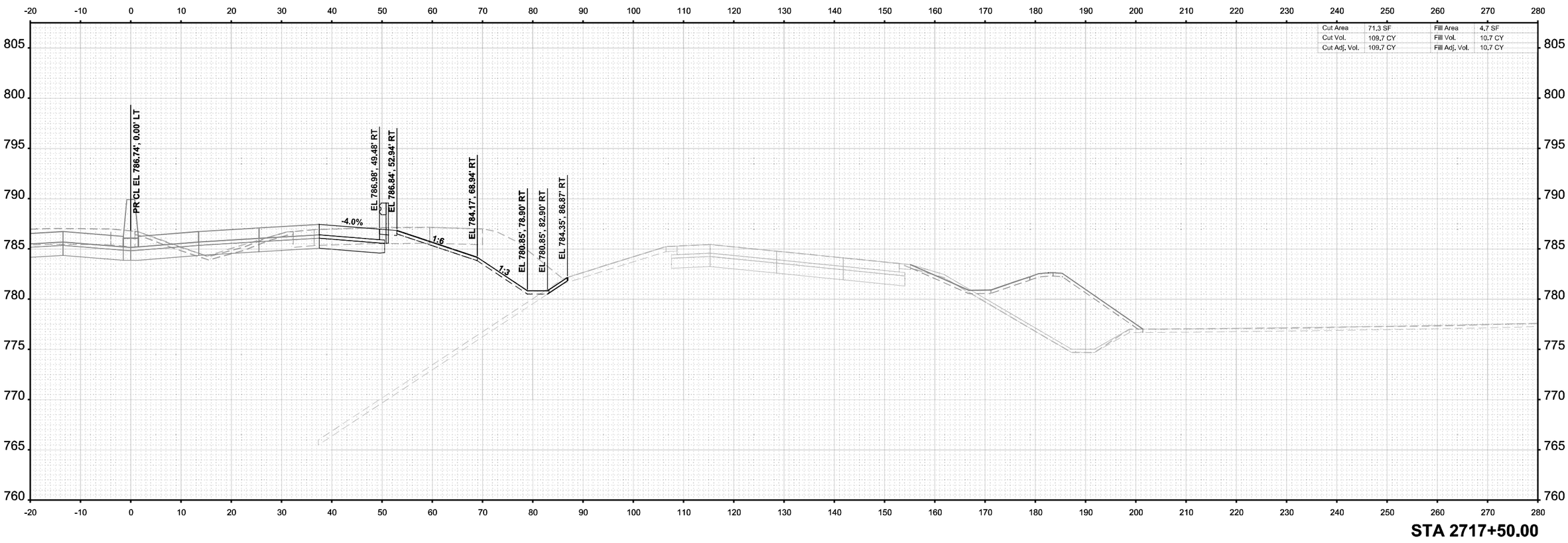

STA 2717+50.00

MODEL: I-39 Mainline Stage 3 - XS - 2717+50.00
FILE NAME: c:\pwworkdir\benesch projects\projects\d0173808\D264C24-ML-I-39-Stage-3-XS.dgn

benesch
Alfred Benesch & Company
35 W Wacker Drive, Suite 3300
Chicago, Illinois 60601
312-565-0450 Job No. 10800.00

USER NAME = agibson		DESIGNED - T. VOGLER	REVISED -	
		DRAWN - T. VOGLER	REVISED -	
PLOT SCALE = $SCALE$		CHECKED - J.TARDY	REVISED -	
PLOT DATE = 2/7/2025		DATE - 02/14/2025	REVISED -	

STATE OF ILLINOIS
DEPARTMENT OF TRANSPORTATION

CROSS SECTIONS - I-39 NB
STAGE 3

SCALE: 1"=10' | SHEET OF 200 SHEETS | STA. 2717+50.00 | TO STA. 2717+50.00

F.A.I RTE.	SECTION	COUNTY	TOTAL SHEETS	SHEET NO.
*	(201-3)R & (4-1.5)R	WINNEBAGO	1685	1579
		CONTRACT NO. 64C24		
	ILLINOIS	FED. AID PROJECT		

* FAI ROUTE 39 (I-39) & FAP 301 (US 20)

FINAL SURVEY		BY	DATE
NOTE BOOK	SURVEYED		
	PLOTTED		
	TEMPLATE		
	ANGLES		
NO.	AREAS CHECKED		

ORIGINAL SURVEY		BY	DATE
NOTE BOOK	SURVEYED		
	PLOTTED		
	TEMPLATE		
	ANGLES		
NO.	AREAS CHECKED		

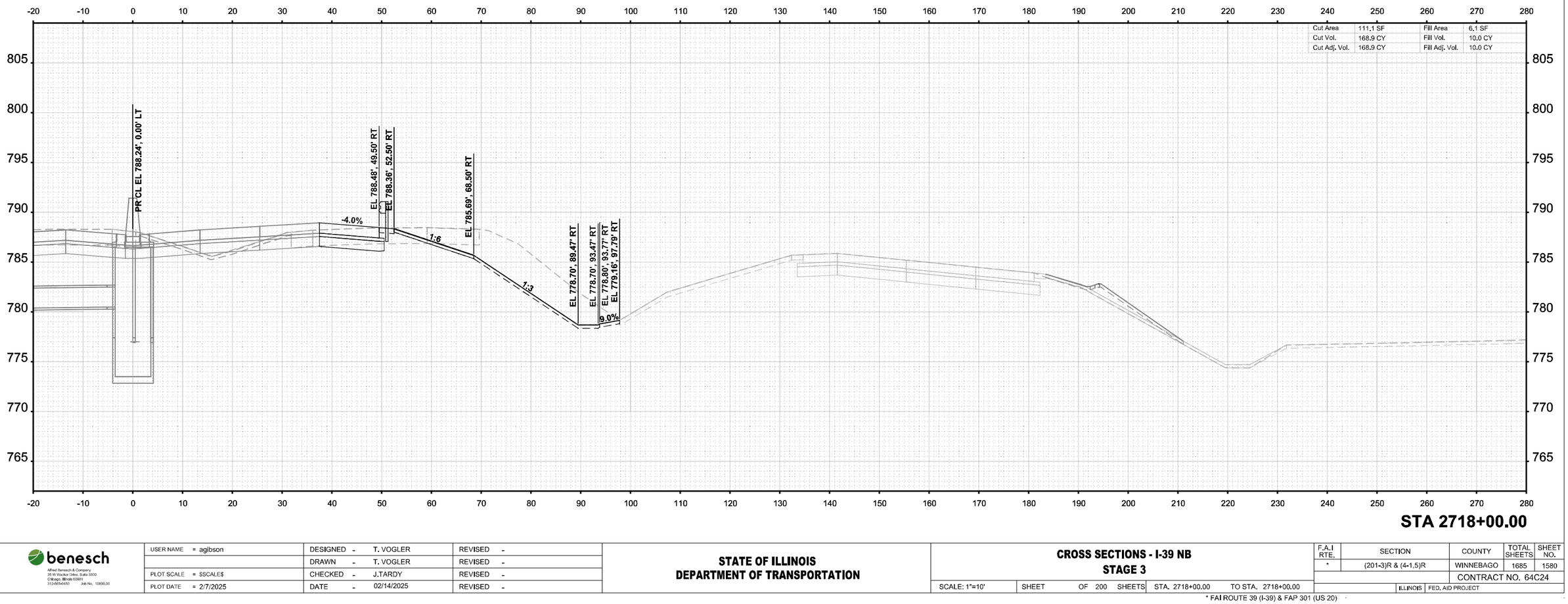

MODEL: I-39 Mainline Stage 3 - XS - 2718+00.00 (Sheet)
FILE NAME: c:\pwworkdir\benesch projects\projects\d0173808\D264C24-MIL-I-39-Stage-3-XS.dgn

benesch
Alfred Benesch & Company
35 W Wacker Drive, Suite 3300
Chicago, Illinois 60601
312-565-0450 Job No. 10800.00

USER NAME = agibson		DESIGNED - T. VOGLER	REVISED -	
		DRAWN - T. VOGLER	REVISED -	
PLOT SCALE = $SCALE$		CHECKED - J.TARDY	REVISED -	
PLOT DATE = 2/7/2025		DATE - 02/14/2025	REVISED -	

STATE OF ILLINOIS
DEPARTMENT OF TRANSPORTATION

CROSS SECTIONS - I-39 NB
STAGE 3

SCALE: 1"=10' | SHEET OF 200 SHEETS | STA. 2718+00.00 | TO STA. 2718+00.00

F.A.I RTE.	SECTION	COUNTY	TOTAL SHEETS	SHEET NO.
*	(201-3)R & (4-1.5)R	WINNEBAGO	1685	1580
		CONTRACT NO. 64C24		
	ILLINOIS	FED. AID PROJECT		

* FAI ROUTE 39 (I-39) & FAP 301 (US 20)

FINAL SURVEY		BY	DATE
NOTE BOOK	SURVEYED		
	PLOTTED		
	TEMPLATE		
	AREAS		
NO.	AREAS CHECKED		

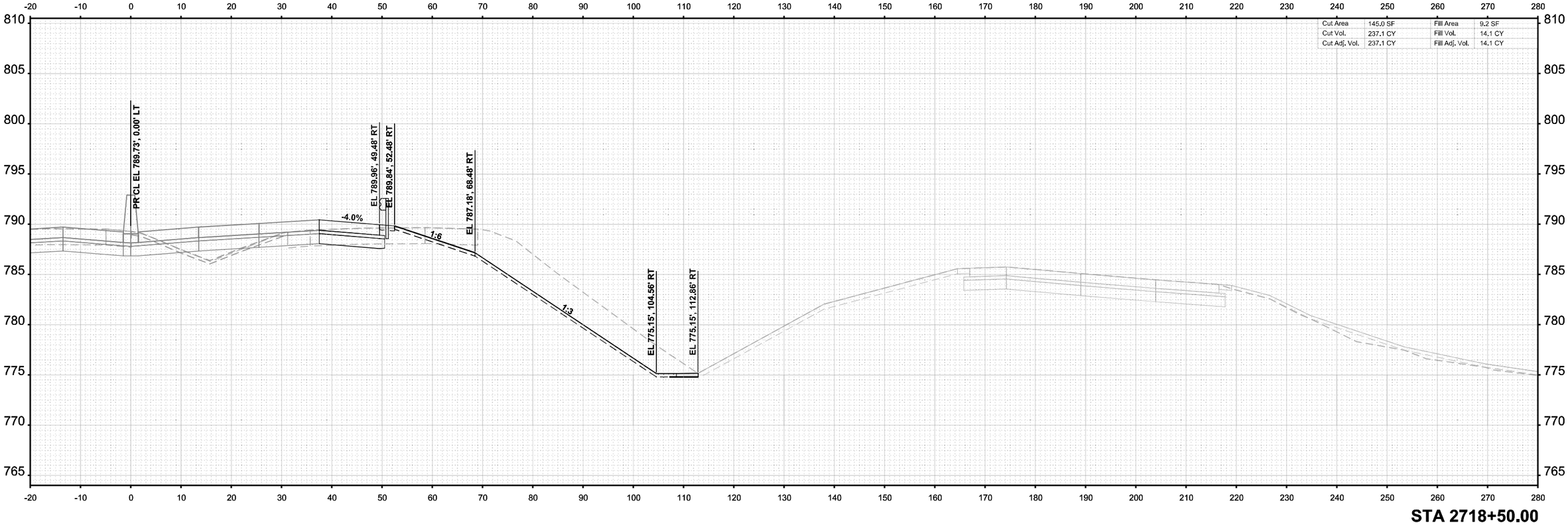

STA 2718+50.00

ORIGINAL SURVEY		BY	DATE
NOTE BOOK	SURVEYED		
	PLOTTED		
	TEMPLATE		
	AREAS		
Sheet	AREAS CHECKED		

MODEL: I-39 Mainline Stage 3 - XS - 2718+50.00
FILE NAME: c:\pwworkdir\benesch projects\projects\d0173808\D264C24-ML-I-39-Stage-3-XS.dgn

benesch
Alfred Benesch & Company
35 W Wacker Drive, Suite 3300
Chicago, Illinois 60601
312-565-0450 Job No. 10800.00

USER NAME = agibson		DESIGNED - T. VOGLER	REVISED -	
		DRAWN - T. VOGLER	REVISED -	
PLOT SCALE = $SCALE$		CHECKED - J.TARDY	REVISED -	
PLOT DATE = 2/7/2025		DATE - 02/14/2025	REVISED -	

STATE OF ILLINOIS
DEPARTMENT OF TRANSPORTATION

CROSS SECTIONS - I-39 NB
STAGE 3

SCALE: 1"=10' | SHEET OF 200 SHEETS | STA. 2718+50.00 | TO STA. 2718+50.00

F.A.I RTE.	SECTION	COUNTY	TOTAL SHEETS	SHEET NO.
*	(201-3)R & (4-1.5)R	WINNEBAGO	1685	1581
		CONTRACT NO. 64C24		
	ILLINOIS	FED. AID PROJECT		

* FAI ROUTE 39 (I-39) & FAP 301 (US 20)

FINAL SURVEY		BY	DATE
NOTE BOOK	SURVEYED		
	PLOTTED		
	TEMPLATE		
	AREAS		
NO.	AREAS CHECKED		

ORIGINAL SURVEY		BY	DATE
NOTE BOOK	SURVEYED		
	PLOTTED		
	TEMPLATE		
	AREAS		
NO.	AREAS CHECKED		

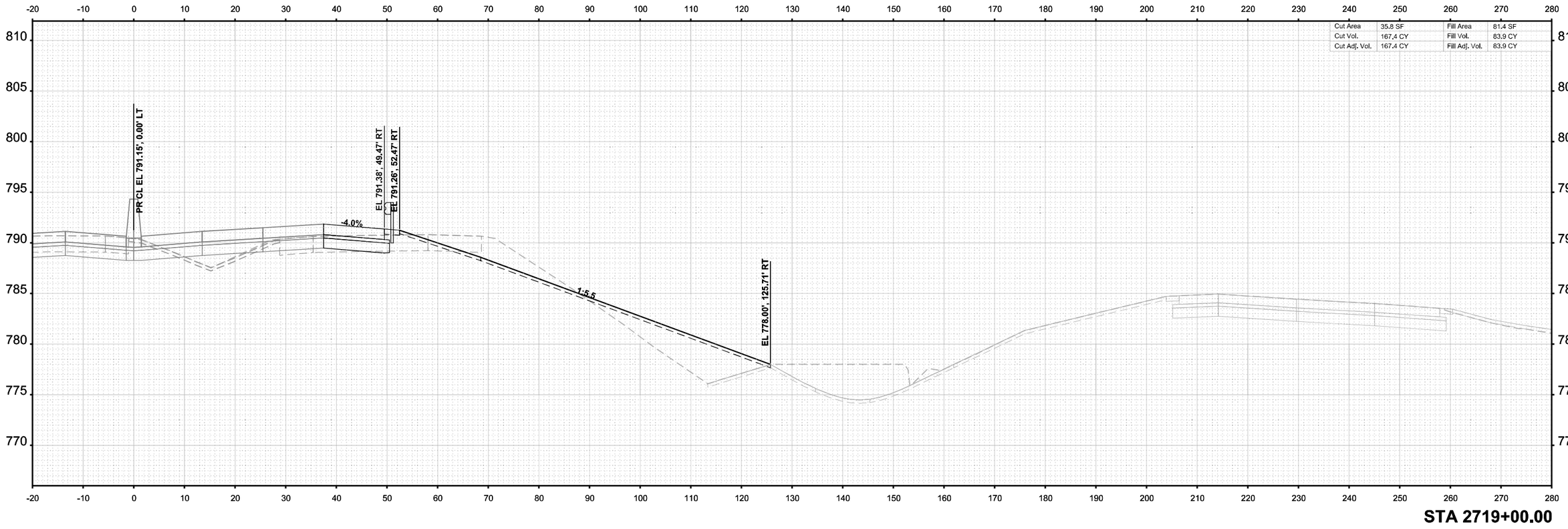

STA 2719+00.00

MODEL: I-39 Mainline Stage 3 - XS - 2719+00.00
FILE NAME: c:\pw\wordir\benesch projects\projects\d0173808\D264C24-MIL-I-39-Stage-3-XS.dgn

benesch
Alfred Benesch & Company
35 W Wacker Drive, Suite 3200
Chicago, Illinois 60601
312-565-0450 Job No. 10800.00

USER NAME = agibson	DESIGNED - T. VOGLER	REVISED -	
	DRAWN - T. VOGLER	REVISED -	
PLOT SCALE = $SCALE$	CHECKED - J.TARDY	REVISED -	
PLOT DATE = 2/7/2025	DATE - 02/14/2025	REVISED -	

STATE OF ILLINOIS
DEPARTMENT OF TRANSPORTATION

CROSS SECTIONS - I-39 NB
STAGE 3

SCALE: 1"=10' | SHEET OF 200 SHEETS | STA. 2719+00.00 | TO STA. 2719+00.00

F.A.I RTE.	SECTION	COUNTY	TOTAL SHEETS	SHEET NO.
*	(201-3)R & (4-1,5)R	WINNEBAGO	1685	1582
		CONTRACT NO. 64C24		
	ILLINOIS FED. AID PROJECT			

* FAI ROUTE 39 (I-39) & FAP 301 (US 20)

Cut Area	32.0 SF	Fill Area	87.5 SF
Cut Vol.	62.8 CY	Fill Vol.	156.4 CY
Cut Adj. Vol.	62.8 CY	Fill Adj. Vol.	156.4 CY

PR CL EL 792.48', 0.00' LT

EL 792.72', 49.49' RT

EL 792.60', 52.49' RT

-4.0%

1:5.1

EL 778.00', 126.47' RT

STA 2719+50.00

FINAL SURVEY

	BY	DATE
SURVEYED		
PLOTTED		
TEMPLATE		
AREAS		
AREAS CHECKED		
NOTE BOOK		
NO.		

ORIGINAL SURVEY

	BY	DATE
SURVEYED		
PLOTTED		
TEMPLATE		
AREAS		
AREAS CHECKED		
NOTE BOOK		
NO.		

MODEL: I-39 Mainline Stage 3 - XS - 2719+50.00 (Sheet)
FILE NAME: c:\pwworkdir\benesch projects\projects\d0173808\D2642C24-ML-I-39-Stage-3-XS.dgn

benesch
Alfred Benesch & Company
35 W Wacker Drive, Suite 3200
Chicago, Illinois 60601
312-565-0450 Job No. 15800.00

USER NAME	= agibson	DESIGNED	- T. VOGLER	REVISED	-
		DRAWN	- T. VOGLER	REVISED	-
PLOT SCALE	= $SCALE$	CHECKED	- J.TARDY	REVISED	-
PLOT DATE	= 2/7/2025	DATE	- 02/14/2025	REVISED	-

STATE OF ILLINOIS
DEPARTMENT OF TRANSPORTATION

CROSS SECTIONS - I-39 NB
STAGE 3

SCALE: 1"=10' | SHEET OF 200 SHEETS | STA. 2719+50.00 | TO STA. 2719+50.00

F.A.I RTE.	SECTION	COUNTY	TOTAL SHEETS	SHEET NO.
*	(201-3)R & (4-1,5)R	WINNEBAGO	1685	1583
		CONTRACT NO. 64C24		
	ILLINOIS	FED. AID PROJECT		

* FAI ROUTE 39 (I-39) & FAP 301 (US 20)

FINAL SURVEY		BY	DATE
NOTE BOOK	SURVEYED		
	PLOTTED		
	TEMPLATE		
	ANGLE		
NO.	AREAS CHECKED		

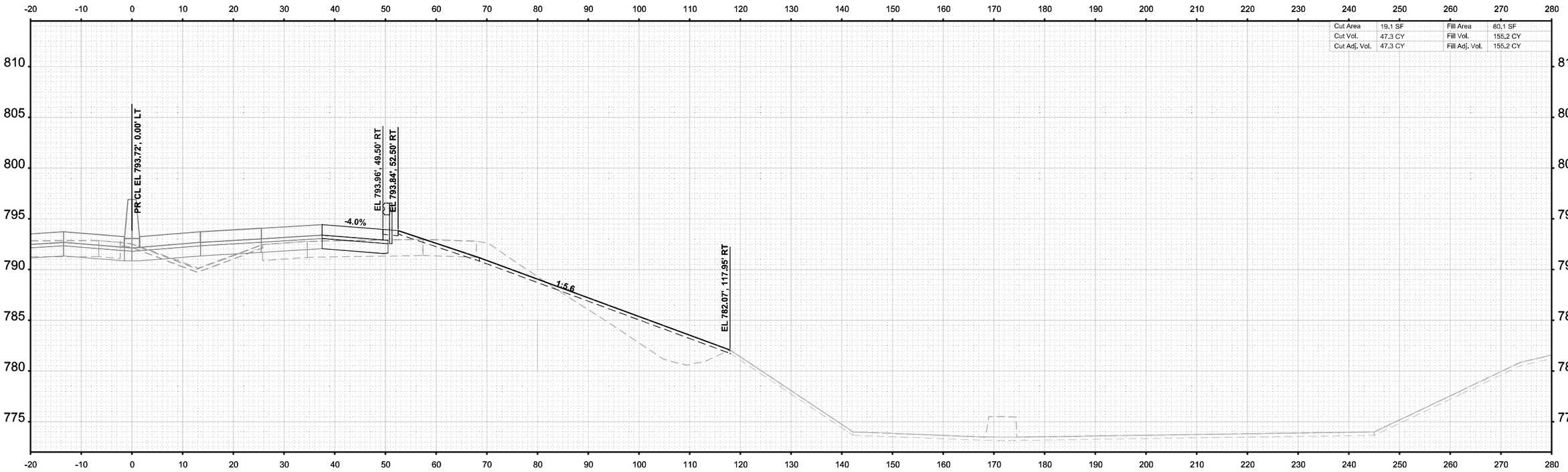

ORIGINAL SURVEY		BY	DATE
NOTE BOOK	SURVEYED		
	PLOTTED		
	TEMPLATE		
	ANGLE		
(Sheet)	AREAS CHECKED		

MODEL: I-39 Mainline Stage 3 - XS - 2720+00.00 (Sheet)
FILE NAME: c:\pwworld\benesch projects\projects\d0173808\D2642C24-MIL-I-39-Stage-3-XS.dgn

benesch
Alfred Benesch & Company
35 W Wacker Drive, Suite 3200
Chicago, Illinois 60601
312-565-0450 Job No. 15800.00

USER NAME = agibson	DESIGNED - T. VOGLER	REVISED -	STATE OF ILLINOIS DEPARTMENT OF TRANSPORTATION	CROSS SECTIONS - I-39 NB STAGE 3
	DRAWN - T. VOGLER	REVISED -		
PLOT SCALE = $SCALE$	CHECKED - J.TARDY	REVISED -		
PLOT DATE = 2/7/2025	DATE - 02/14/2025	REVISED -		SCALE: 1"=10' SHEET OF 200 SHEETS STA. 2720+00.00 TO STA. 2720+00.00

F.A.I RTE.	SECTION	COUNTY	TOTAL SHEETS	SHEET NO.
*	(201-3)R & (4-1,5)R	WINNEBAGO	1685	1584
		CONTRACT NO. 64C24		
	ILLINOIS	FED. AID PROJECT		

* FAI ROUTE 39 (I-39) & FAP 301 (US 20)

FINAL SURVEY		BY	DATE
NOTE BOOK	SURVEYED		
NO.	PLOTTED		
	TEMPLATE		
	AREAS		
	AREAS CHECKED		

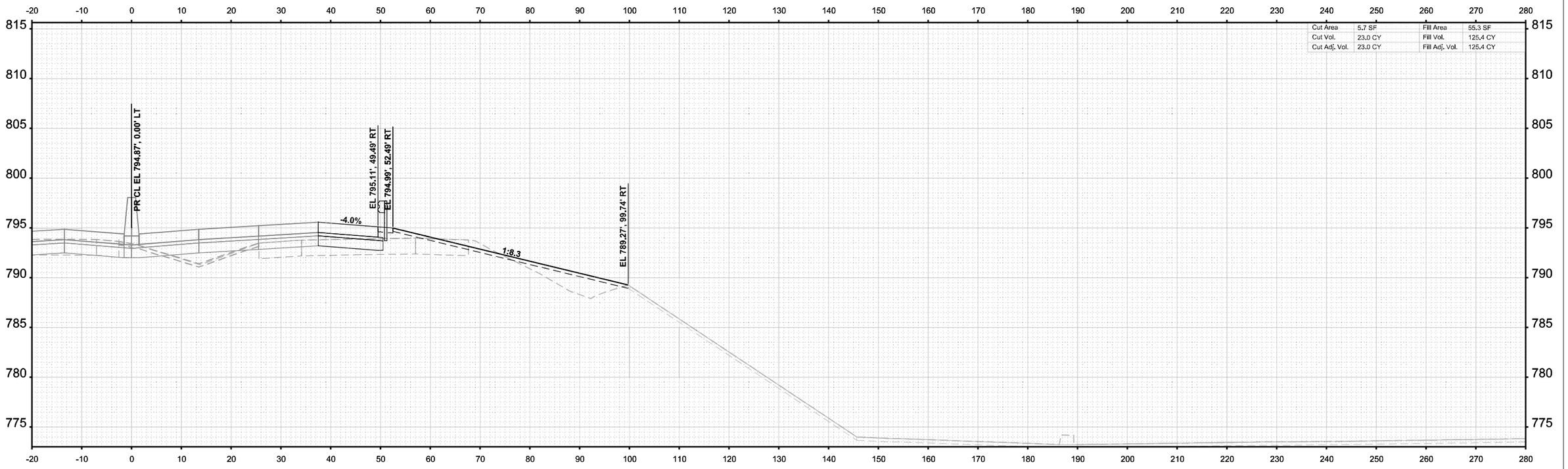

STA 2720+50.00

ORIGINAL SURVEY		BY	DATE
NOTE BOOK	SURVEYED		
NO. Sheet1	PLOTTED		
	TEMPLATE		
	AREAS		
	AREAS CHECKED		

MODEL: I-39 Mainline Stage 3 - XS - 2720+50.00 (Sheet1)
FILE NAME: c:\pwwordir\benesch projects\projects\d0173808\D2642C24-ML-I-39-Stage-3-XS.dgn

benesch
Alfred Benesch & Company
35 W Wacker Drive, Suite 3300
Chicago, Illinois 60601
312-565-0450 Job No. 10800.00

USER NAME = agibson	DESIGNED - T. VOGLER	REVISED -
	DRAWN - T. VOGLER	REVISED -
PLOT SCALE = $SCALE$	CHECKED - J.TARDY	REVISED -
PLOT DATE = 2/7/2025	DATE - 02/14/2025	REVISED -

STATE OF ILLINOIS
DEPARTMENT OF TRANSPORTATION

CROSS SECTIONS - I-39 NB
STAGE 3

SCALE: 1"=10' | SHEET OF 200 SHEETS | STA. 2720+50.00 | TO STA. 2720+50.00

F.A.I RTE.	SECTION	COUNTY	TOTAL SHEETS	SHEET NO.
*	(201-3)R & (4-1.5)R	WINNEBAGO	1685	1585
		CONTRACT NO. 64C24		
		ILLINOIS	FED. AID PROJECT	

* FAI ROUTE 39 (I-39) & FAP 301 (US 20)

FINAL SURVEY		BY	DATE
NOTE BOOK	SURVEYED		
NO.	PLOTTED		
	TEMPLATE		
	AREAS		
	AREAS CHECKED		

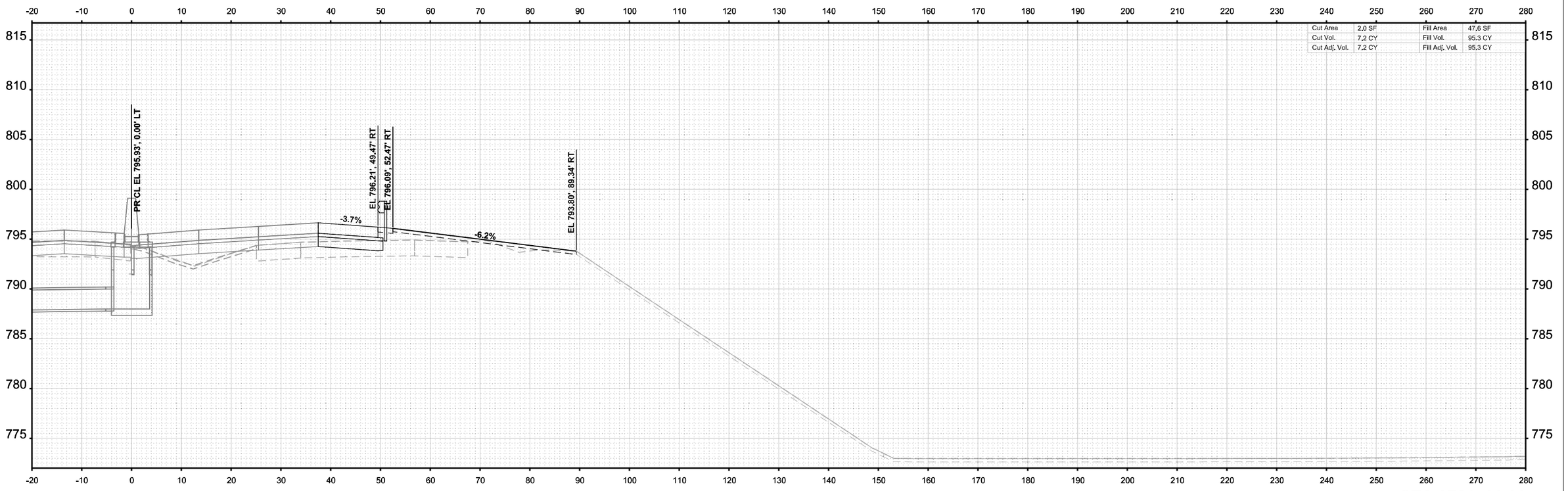

STA 2721+00.00

ORIGINAL SURVEY		BY	DATE
NOTE BOOK	SURVEYED		
NO.	PLOTTED		
	TEMPLATE		
	AREAS		
	AREAS CHECKED		

MODEL: I-39 Mainline Stage 3 - XS - 2721+00.00 (Sheet)
FILE NAME: c:\pwworkdir\benesch projects\projects\d0717380\D264C24-MI-I-39-Stage-3-XS.dgn

benesch
Alfred Benesch & Company
35 W Wacker Drive, Suite 3200
Chicago, Illinois 60601
312-565-0450
Job No. 10800.00

USER NAME = agibson		DESIGNED - T. VOGLER		REVISED -	
		DRAWN - T. VOGLER		REVISED -	
PLOT SCALE = $SCALE$		CHECKED - J.TARDY		REVISED -	
PLOT DATE = 2/7/2025		DATE - 02/14/2025		REVISED -	

STATE OF ILLINOIS
DEPARTMENT OF TRANSPORTATION

CROSS SECTIONS - I-39 NB
STAGE 3

SCALE: 1"=10' | SHEET OF 200 SHEETS | STA. 2721+00.00 | TO STA. 2721+00.00

F.A.I RTE.	SECTION	COUNTY	TOTAL SHEETS	SHEET NO.
*	(201-3)R & (4-1.5)R	WINNEBAGO	1685	1586
		CONTRACT NO. 64C24		
	ILLINOIS	FED. AID PROJECT		

* FAI ROUTE 39 (I-39) & FAP 301 (US 20)

FINAL SURVEY		BY	DATE
NOTE BOOK	SURVEYED		
NO.	PLOTTED		
	TEMPLATE		
	AREAS		
	AREAS CHECKED		

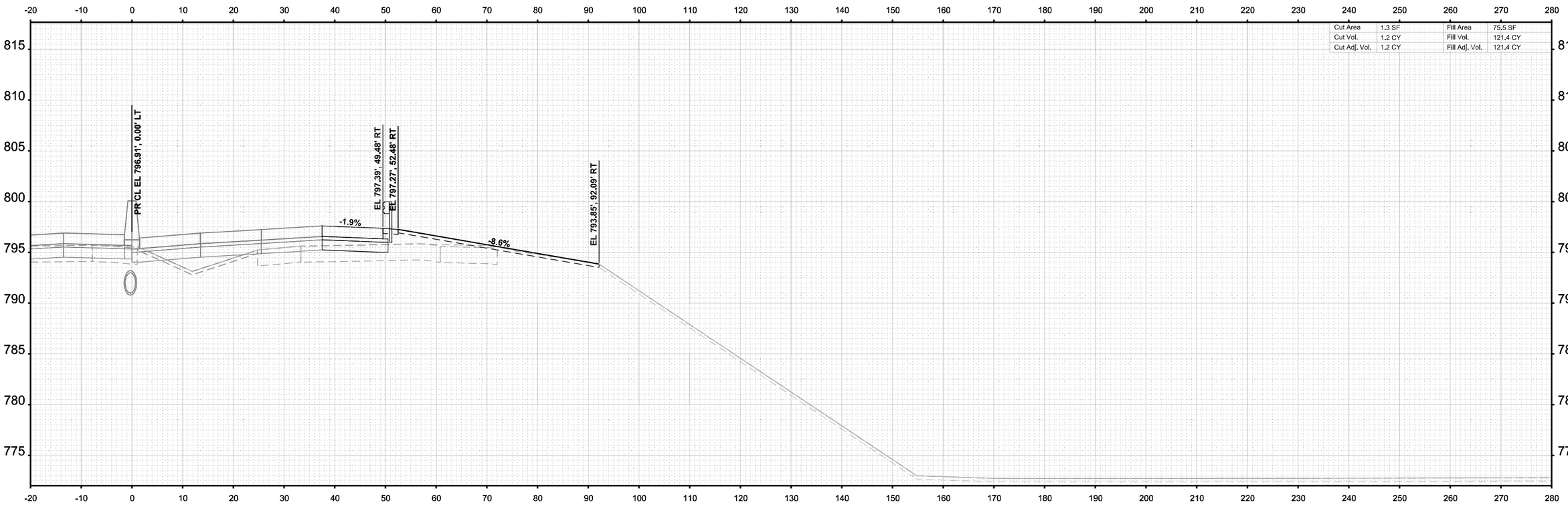

ORIGINAL SURVEY		BY	DATE
NOTE BOOK	SURVEYED		
NO.	PLOTTED		
	TEMPLATE		
	AREAS		
	AREAS CHECKED		

MODEL: I-39 Mainline Stage 3 - XS - 2721+50.00 (Sheet)
FILE NAME: c:\pwworkdir\benesch projects\projects\d0173808\D264C24-MI-I-39-Stage-3-XS.dgn

benesch
Alfred Benesch & Company
35 W Wacker Drive, Suite 3300
Chicago, Illinois 60601
312-565-0450 Job No. 10800.00

USER NAME = agibson		DESIGNED - T. VOGLER	REVISED -	
		DRAWN - T. VOGLER	REVISED -	
PLOT SCALE = $SCALE$		CHECKED - J.TARDY	REVISED -	
PLOT DATE = 2/7/2025		DATE - 02/14/2025	REVISED -	

STATE OF ILLINOIS
DEPARTMENT OF TRANSPORTATION

CROSS SECTIONS - I-39 NB
STAGE 3

SCALE: 1"=10' | SHEET OF 200 SHEETS | STA. 2721+50.00 | TO STA. 2721+50.00

F.A.I RTE.	SECTION	COUNTY	TOTAL SHEETS	SHEET NO.
*	(201-3)R & (4-1.5)R	WINNEBAGO	1685	1587
		CONTRACT NO. 64C24		
	ILLINOIS	FED. AID PROJECT		

* FAI ROUTE 39 (I-39) & FAP 301 (US 20)

FINAL SURVEY		BY	DATE
NOTE BOOK	SURVEYED		
	PLOTTED		
	TEMPLATE		
	AREAS		
NO.	AREAS CHECKED		

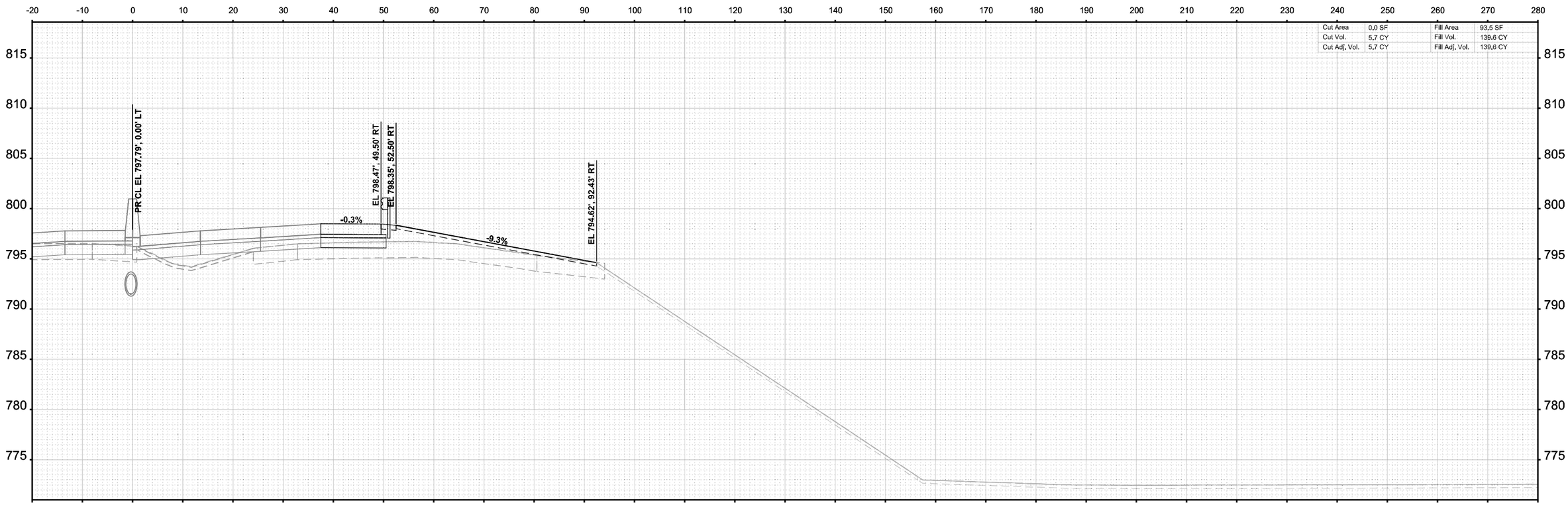

ORIGINAL SURVEY		BY	DATE
NOTE BOOK	SURVEYED		
	PLOTTED		
	TEMPLATE		
	AREAS		
Sheet	AREAS CHECKED		

MODEL: I-39 Mainline Stage 3 - XS - 2722+00.00 (Sheet)
FILE NAME: c:\pwworkdir\benesch projects\projects\d0173808\D264C24-MI-I-39-Stage-3-XS.dgn

benesch
Alfred Benesch & Company
35 W Wacker Drive, Suite 3300
Chicago, Illinois 60601
312-565-0450 Job No. 10800.00

USER NAME = agibson		DESIGNED - T. VOGLER		REVISED -
		DRAWN - T. VOGLER		REVISED -
PLOT SCALE = $SCALE$		CHECKED - J.TARDY		REVISED -
PLOT DATE = 2/7/2025		DATE - 02/14/2025		REVISED -

STATE OF ILLINOIS
DEPARTMENT OF TRANSPORTATION

CROSS SECTIONS - I-39 NB
STAGE 3

SCALE: 1"=10' | SHEET OF 200 SHEETS | STA. 2722+00.00 | TO STA. 2722+00.00

F.A.I RTE.	SECTION	COUNTY	TOTAL SHEETS	SHEET NO.
*	(201-3)R & (4-1.5)R	WINNEBAGO	1685	1588
		CONTRACT NO. 64C24		
	ILLINOIS	FED. AID PROJECT		

* FAI ROUTE 39 (I-39) & FAP 301 (US 20)

FINAL SURVEY		BY	DATE
	SURVEYED		
	PLOTTED		
NOTE BOOK	TEMPLATE		
	AREAS		
NO.	AREAS CHECKED		

ORIGINAL SURVEY		BY	DATE
	SURVEYED		
	PLOTTED		
NOTE BOOK	TEMPLATE		
	AREAS		
NO. Sheet	AREAS CHECKED		

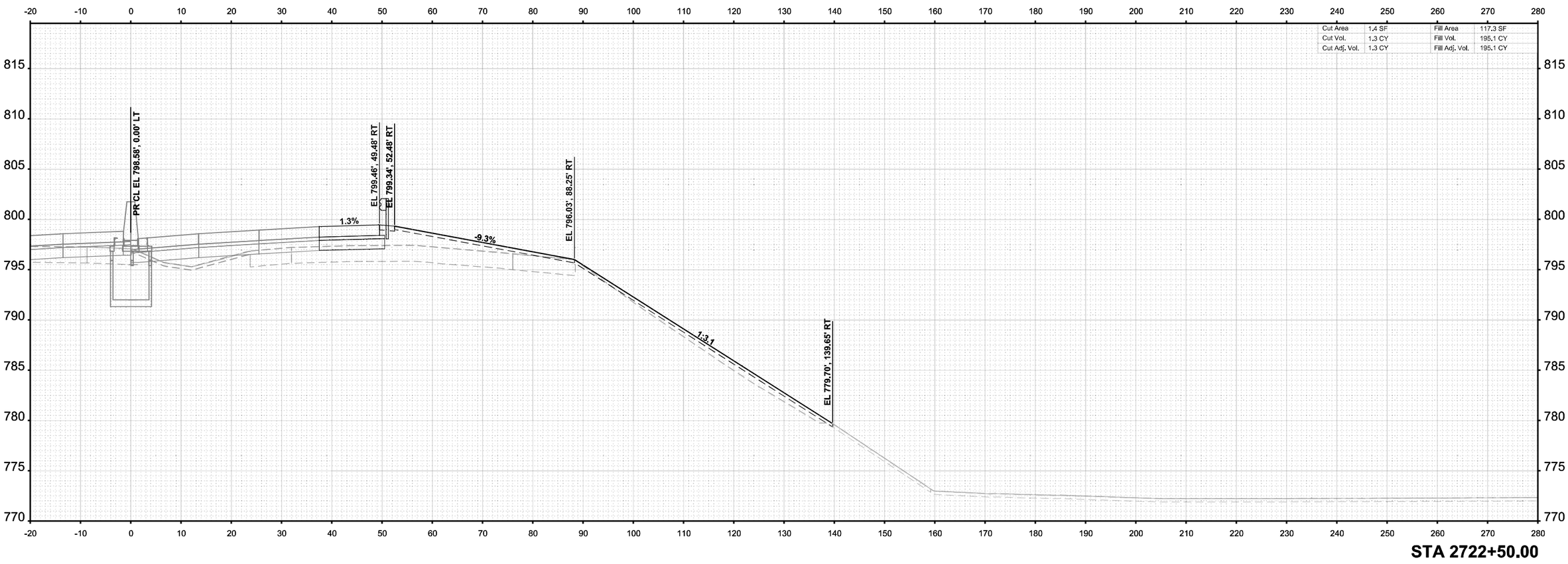

STA 2722+50.00

MODEL: I-39 Mainline Stage 3 - XS - 2722+50.00 (Sheet)
FILE NAME: c:\pwworkdir\benesch projects\projects\d0717380\D264C24-ML-I-39-Stage-3-XS.dgn

benesch
Alfred Benesch & Company
35 W Wacker Drive, Suite 3300
Chicago, Illinois 60601
312-565-0450 Job No. 10800.00

USER NAME = agibson	DESIGNED - T. VOGLER	REVISED -	STATE OF ILLINOIS DEPARTMENT OF TRANSPORTATION	CROSS SECTIONS - I-39 NB STAGE 3
	DRAWN - T. VOGLER	REVISED -		
PLOT SCALE = $SCALE$	CHECKED - J.TARDY	REVISED -		
PLOT DATE = 2/7/2025	DATE - 02/14/2025	REVISED -		SCALE: 1"=10' SHEET OF 200 SHEETS STA. 2722+50.00 TO STA. 2722+50.00

F.A.I RTE.	SECTION	COUNTY	TOTAL SHEETS	SHEET NO.
*	(201-3)R & (4-1.5)R	WINNEBAGO	1685	1589
		CONTRACT NO. 64C24		
	ILLINOIS	FED. AID PROJECT		

* FAI ROUTE 39 (I-39) & FAP 301 (US 20)

FINAL SURVEY		BY	DATE
	SURVEYED		
	PLOTTED		
NOTE BOOK	TEMPLATE		
	AREAS		
NO.	AREAS CHECKED		

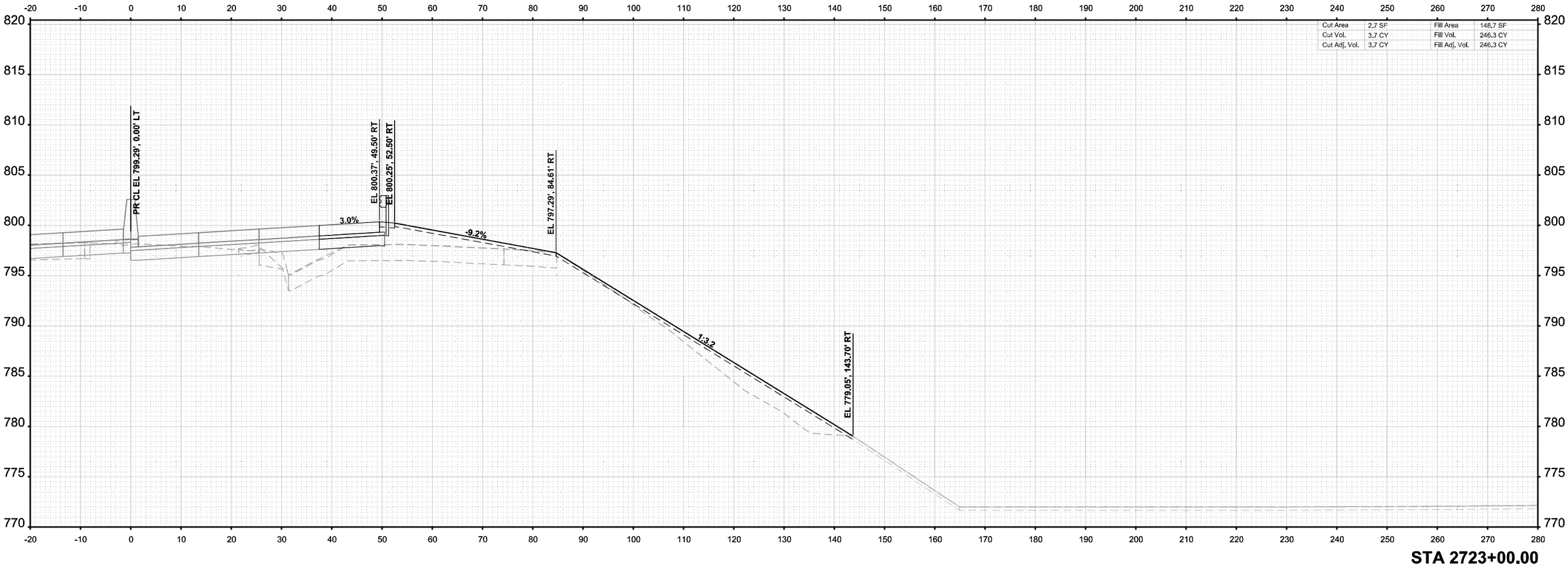

ORIGINAL SURVEY		BY	DATE
	SURVEYED		
	PLOTTED		
NOTE BOOK	TEMPLATE		
	AREAS		
Sheet	AREAS CHECKED		

MODEL: I-39 Mainline Stage 3 - XS - 2723+00.00 (Sheet)
FILE NAME: c:\pwworkdir\benesch projects\projects\d0717380\D264C24-MIL-I-39-Stage-3-XS.dgn

benesch
Alfred Benesch & Company
35 W Wacker Drive, Suite 3200
Chicago, Illinois 60601
312-565-0450 Job No. 10800.00

USER NAME = agibson	DESIGNED - T. VOGLER	REVISED -	**STATE OF ILLINOIS**	**CROSS SECTIONS - I-39 NB**
	DRAWN - T. VOGLER	REVISED -	**DEPARTMENT OF TRANSPORTATION**	**STAGE 3**
PLOT SCALE = $SCALE$	CHECKED - J.TARDY	REVISED -		
PLOT DATE = 2/7/2025	DATE - 02/14/2025	REVISED -	SCALE: 1"=10'	SHEET OF 200 SHEETS STA. 2723+00.00 TO STA. 2723+00.00

F.A.I RTE.	SECTION	COUNTY	TOTAL SHEETS	SHEET NO.
*	(201-3)R & (4-1.5)R	WINNEBAGO	1685	1590
		CONTRACT NO. 64C24		
	ILLINOIS	FED. AID PROJECT		

* FAI ROUTE 39 (I-39) & FAP 301 (US 20)

Cut Area	187.9 SF	Fill Area	64.1 SF
Cut Vol.	176.4 CY	Fill Vol.	197.0 CY
Cut Adj. Vol.	176.4 CY	Fill Adj. Vol.	197.0 CY

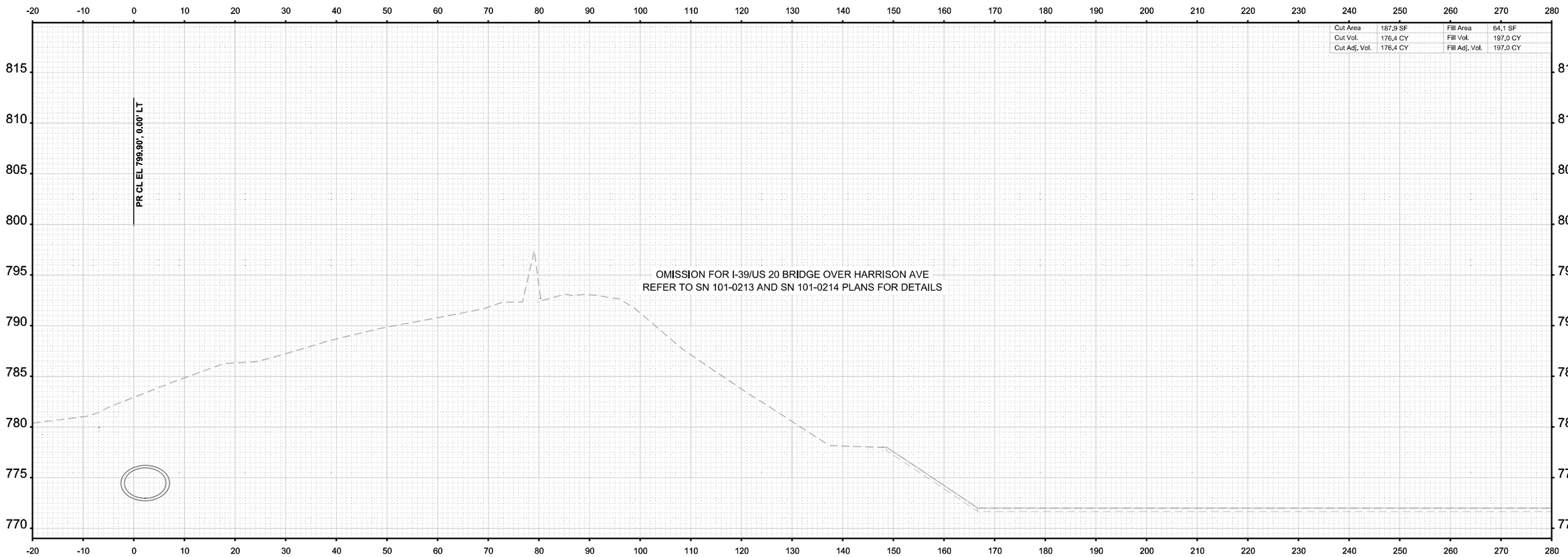

STA 2723+50.00

FINAL SURVEY | NOTE BOOK | NO.
SURVEYED | PLOTTED | TEMPLATE | AREAS | AREAS CHECKED
BY | DATE

ORIGINAL SURVEY | NOTE BOOK | Sheet
SURVEYED | PLOTTED | TEMPLATE | AREAS | AREAS CHECKED
BY | DATE

MODEL: I-39 Mainline Stage 3 - XS - 2723+50.00
FILE NAME: c:\pwworkdir\benesch projects\projects\d0173808\D2642C24+MIL-I-39-Stage-3-XS.dgn

benesch
Alfred Benesch & Company
35 W Wacker Drive, Suite 3200
Chicago, Illinois 60601
312-565-0450 Job No. 10800.00

USER NAME = agibson	DESIGNED - T. VOGLER	REVISED -	
	DRAWN - T. VOGLER	REVISED -	
PLOT SCALE = $SCALE$	CHECKED - J.TARDY	REVISED -	
PLOT DATE = 2/7/2025	DATE - 02/14/2025	REVISED -	

STATE OF ILLINOIS
DEPARTMENT OF TRANSPORTATION

CROSS SECTIONS - I-39 NB
STAGE 3

SCALE: 1"=10' | SHEET OF 200 SHEETS | STA. 2723+50.00 | TO STA. 2723+50.00

F.A.I RTE.	SECTION	COUNTY	TOTAL SHEETS	SHEET NO.
*	(201-3)R & (4-1.5)R	WINNEBAGO	1685	1591
		CONTRACT NO. 64C24		
	ILLINOIS	FED. AID PROJECT		

* FAI ROUTE 39 (I-39) & FAP 301 (US 20)

Cut Area	59.7 SF	Fill Area	64.8 SF
Cut Vol.	229.2 CY	Fill Vol.	119.3 CY
Cut Adj. Vol.	229.2 CY	Fill Adj. Vol.	119.3 CY

PR CL EL 800.43', 0.00' LT

OMISSION FOR I-39/US 20 BRIDGE OVER HARRISON AVE
REFER TO SN 101-0213 AND SN 101-0214 PLANS FOR DETAILS

STA 2724+00.00

FINAL SURVEY | NOTE BOOK | NO. | SURVEYED | PLOTTED | TEMPLATE | AREAS | AREAS CHECKED | BY | DATE

ORIGINAL SURVEY | NOTE BOOK | NO. | SURVEYED | PLOTTED | TEMPLATE | AREAS | AREAS CHECKED | BY | DATE

MODEL: I-39 Mainline Stage 3 - XS - 2724+00.00 (Sheet)
FILE NAME: C:\pwworkdir\benesch projects\projects\d0173808\D264C24-MIL-I-39-Stage-3-XS.dgn

benesch
Alfred Benesch & Company
35 W Wacker Drive, Suite 3200
Chicago, Illinois 60601
312-565-0450 Job No. 10800.00

USER NAME = agibson	DESIGNED - T. VOGLER	REVISED -
	DRAWN - T. VOGLER	REVISED -
PLOT SCALE = $SCALE$	CHECKED - J.TARDY	REVISED -
PLOT DATE = 2/7/2025	DATE - 02/14/2025	REVISED -

STATE OF ILLINOIS
DEPARTMENT OF TRANSPORTATION

CROSS SECTIONS - I-39 NB
STAGE 3

SCALE: 1"=10' | SHEET OF 200 SHEETS | STA. 2724+00.00 | TO STA. 2724+00.00

F.A.I RTE.	SECTION	COUNTY	TOTAL SHEETS	SHEET NO.
*	(201-3)R & (4-1.5)R	WINNEBAGO	1685	1592
		CONTRACT NO. 64C24		
	ILLINOIS	FED. AID PROJECT		

* FAI ROUTE 39 (I-39) & FAP 301 (US 20)

FINAL SURVEY		BY	DATE
	SURVEYED		
	PLOTTED		
NOTE BOOK	TEMPLATE		
	AREAS		
NO.	AREAS CHECKED		

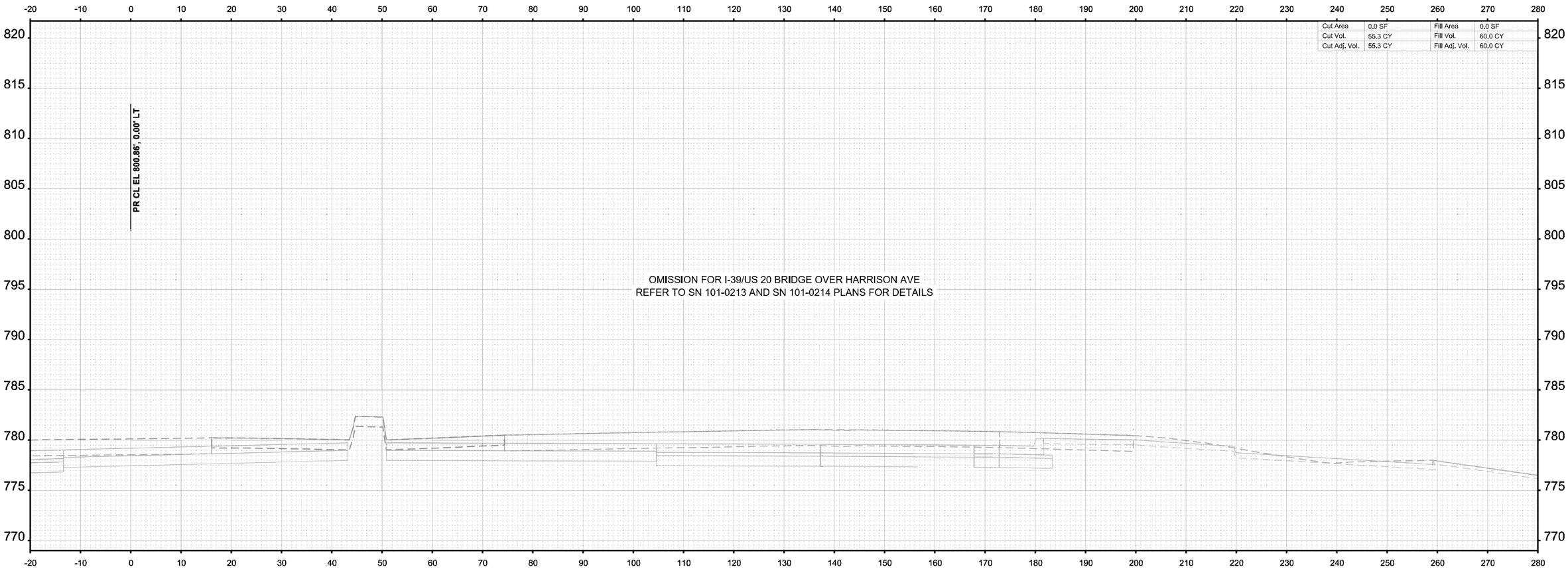

ORIGINAL SURVEY		BY	DATE
	SURVEYED		
	PLOTTED		
NOTE BOOK (Sheet)	TEMPLATE		
	AREAS		
NO.	AREAS CHECKED		

MODEL: I-39 Mainline Stage 3 - XS - 2724+50.00 (Sheet)
FILE NAME: c:\pwworldr\benesch projects\projects\d0173809\D2642C24-ML-I-39-Stage-3-XS.dgn

benesch
Alfred Benesch & Company
35 W Wacker Drive, Suite 3200
Chicago, Illinois 60601
312-565-0450 Job No. 10800.00

USER NAME = agibson	DESIGNED - T. VOGLER	REVISED -
	DRAWN - T. VOGLER	REVISED -
PLOT SCALE = $SCALE$	CHECKED - J.TARDY	REVISED -
PLOT DATE = 2/7/2025	DATE - 02/14/2025	REVISED -

STATE OF ILLINOIS
DEPARTMENT OF TRANSPORTATION

CROSS SECTIONS - I-39 NB
STAGE 3

SCALE: 1"=10' | SHEET OF 200 SHEETS | STA. 2724+50.00 | TO STA. 2724+50.00

F.A.I RTE.	SECTION	COUNTY	TOTAL SHEETS	SHEET NO.
*	(201-3)R & (4-1.5)R	WINNEBAGO	1685	1593
		CONTRACT NO. 64C24		
	ILLINOIS	FED. AID PROJECT		

* FAI ROUTE 39 (I-39) & FAP 301 (US 20)

FINAL SURVEY		BY	DATE
NOTE BOOK	SURVEYED		
NO.	PLOTTED		
	TEMPLATE		
	AREAS		
	AREAS CHECKED		

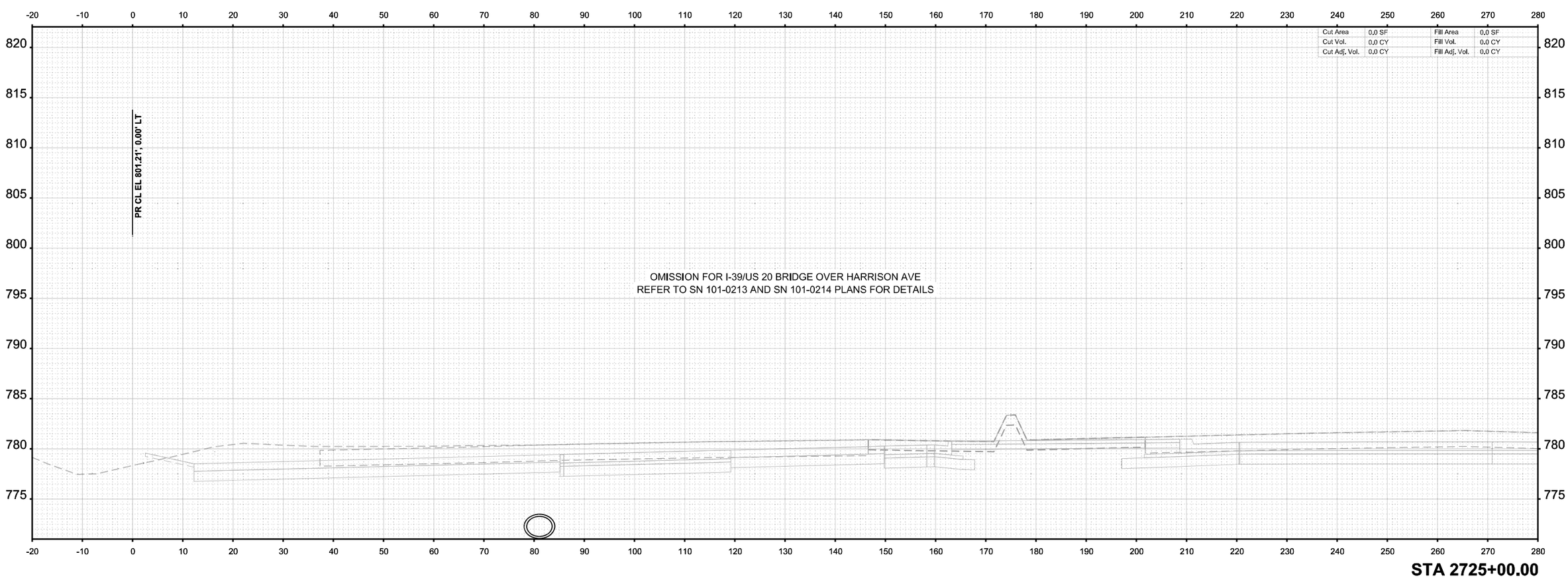

ORIGINAL SURVEY		BY	DATE
NOTE BOOK	SURVEYED		
Sheet	PLOTTED		
	TEMPLATE		
	AREAS		
	AREAS CHECKED		

MODEL: I-39 Mainline Stage 3 - XS - 2725+00.00 (Sheet)
FILE NAME: c:\pwworkdir\benesch projects\projects\d0173808\D264C24-ML-I-39-Stage-3-XS.dgn

benesch
Alfred Benesch & Company
35 W Wacker Drive, Suite 3200
Chicago, Illinois 60601
312-565-0450 Job No. 10800.00

USER NAME = agibson	DESIGNED - T. VOGLER	REVISED -	STATE OF ILLINOIS DEPARTMENT OF TRANSPORTATION	CROSS SECTIONS - I-39 NB STAGE 3	
	DRAWN - T. VOGLER	REVISED -			
PLOT SCALE = $SCALE$	CHECKED - J.TARDY	REVISED -			
PLOT DATE = 2/7/2025	DATE - 02/14/2025	REVISED -		SCALE: 1"=10' SHEET OF 200 SHEETS STA. 2725+00.00 TO STA. 2725+00.00	

F.A.I RTE.	SECTION	COUNTY	TOTAL SHEETS	SHEET NO.
*	(201-3)R & (4-1,5)R	WINNEBAGO	1685	1594
		CONTRACT NO. 64C24		
	ILLINOIS	FED. AID PROJECT		

* FAI ROUTE 39 (I-39) & FAP 301 (US 20)

FINAL SURVEY	SURVEYED	BY	DATE
NOTE BOOK	PLOTTED		
NO.	TEMPLATE		
	AREAS		
	AREAS CHECKED		

ORIGINAL SURVEY	SURVEYED	BY	DATE
NOTE BOOK	PLOTTED		
NO. Sheet	TEMPLATE		
	AREAS		
	AREAS CHECKED		

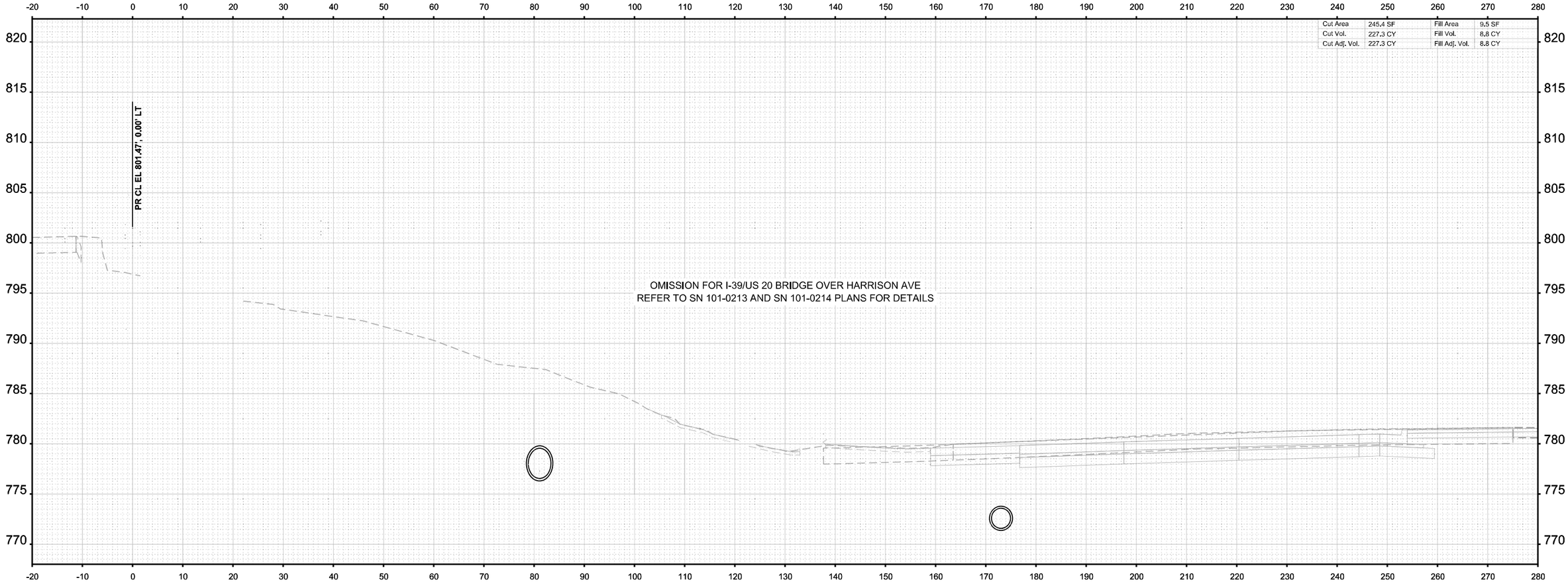

Cut Area	245.4 SF	Fill Area	9.5 SF
Cut Vol.	227.3 CY	Fill Vol.	8.8 CY
Cut Adj. Vol.	227.3 CY	Fill Adj. Vol.	8.8 CY

MODEL: I-39 Mainline Stage 3 - XS - 2725+50.00
FILE NAME: c:\pwworkdir\benesch projects\projects\d0173808\D264C24-ML-I-39-Stage-3-XS.dgn

benesch
Alfred Benesch & Company
35 W Wacker Drive, Suite 3200
Chicago, Illinois 60601
312-565-0450 Job No. 10800.00

USER NAME	= agibson	DESIGNED	- T. VOGLER	REVISED	-
		DRAWN	- T. VOGLER	REVISED	-
PLOT SCALE	= $SCALE$	CHECKED	- J.TARDY	REVISED	-
PLOT DATE	= 2/7/2025	DATE	- 02/14/2025	REVISED	-

STATE OF ILLINOIS
DEPARTMENT OF TRANSPORTATION

CROSS SECTIONS - I-39 NB
STAGE 3

SCALE: 1"=10' | SHEET OF 200 SHEETS | STA. 2725+50.00 | TO STA. 2725+50.00

F.A.I RTE.	SECTION	COUNTY	TOTAL SHEETS	SHEET NO.
*	(201-3)R & (4-1.5)R	WINNEBAGO	1685	1595
		CONTRACT NO. 64C24		
	ILLINOIS	FED. AID PROJECT		

* FAI ROUTE 39 (I-39) & FAP 301 (US 20)

FINAL SURVEY		BY	DATE
NOTE BOOK NO.	SURVEYED		
	PLOTTED		
	TEMPLATE		
	AREAS		
	AREAS CHECKED		

ORIGINAL SURVEY		BY	DATE
NOTE BOOK	SURVEYED		
	PLOTTED		
	TEMPLATE		
	AREAS		
	AREAS CHECKED		

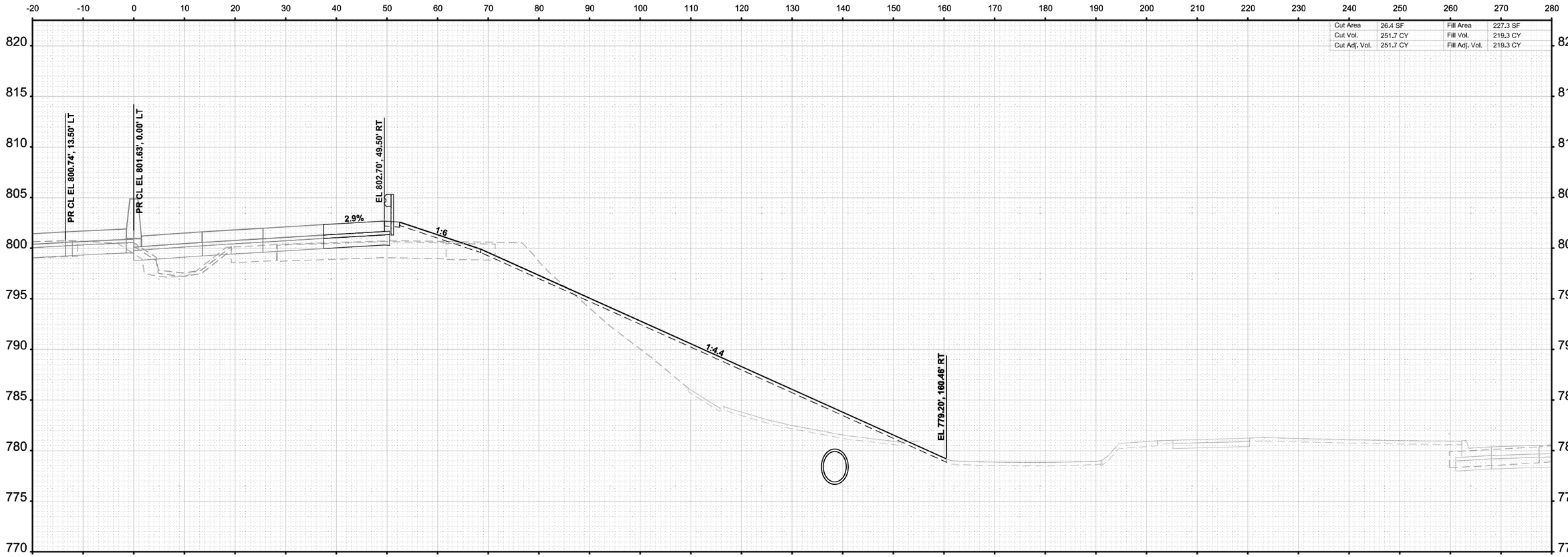

Cut Area	26.4 SF	Fill Area	227.3 SF
Cut Vol.	251.7 CY	Fill Vol.	219.3 CY
Cut Adj. Vol.	251.7 CY	Fill Adj. Vol.	219.3 CY

STA 2726+00.00

MODEL: I-39 Mainline Stage 3 - XS - 2726+00.00 [Sheet]
FILE NAME: c:\pwworldir\benesch projects\projects\d0173808\D264C24-ML-I-39-Stage-3-XS.dgn

benesch
Alfred Benesch & Company
35 W Wacker Drive, Suite 3200
Chicago, Illinois 60601
312-565-0450 Job No. 10800.00

USER NAME = agibson	DESIGNED - T. VOGLER	REVISED -	
	DRAWN - T. VOGLER	REVISED -	
PLOT SCALE = $SCALE$	CHECKED - J.TARDY	REVISED -	
PLOT DATE = 2/7/2025	DATE - 02/14/2025	REVISED -	

STATE OF ILLINOIS
DEPARTMENT OF TRANSPORTATION

CROSS SECTIONS - I-39 NB
STAGE 3

SCALE: 1"=10' | SHEET OF 200 SHEETS | STA. 2726+00.00 TO STA. 2726+00.00

F.A.I RTE.	SECTION	COUNTY	TOTAL SHEETS	SHEET NO.
*	(201-3)R & (4-1,5)R	WINNEBAGO	1685	1596
		CONTRACT NO. 64C24		
		ILLINOIS	FED. AID PROJECT	

* FAI ROUTE 39 (I-39) & FAP 301 (US 20)

FINAL SURVEY		BY	DATE
	SURVEYED		
	PLOTTED		
NOTE BOOK	TEMPLATE		
	AREAS		
NO.	AREAS CHECKED		

ORIGINAL SURVEY		BY	DATE
	SURVEYED		
	PLOTTED		
NOTE BOOK	TEMPLATE		
Sheet	AREAS		
	AREAS CHECKED		

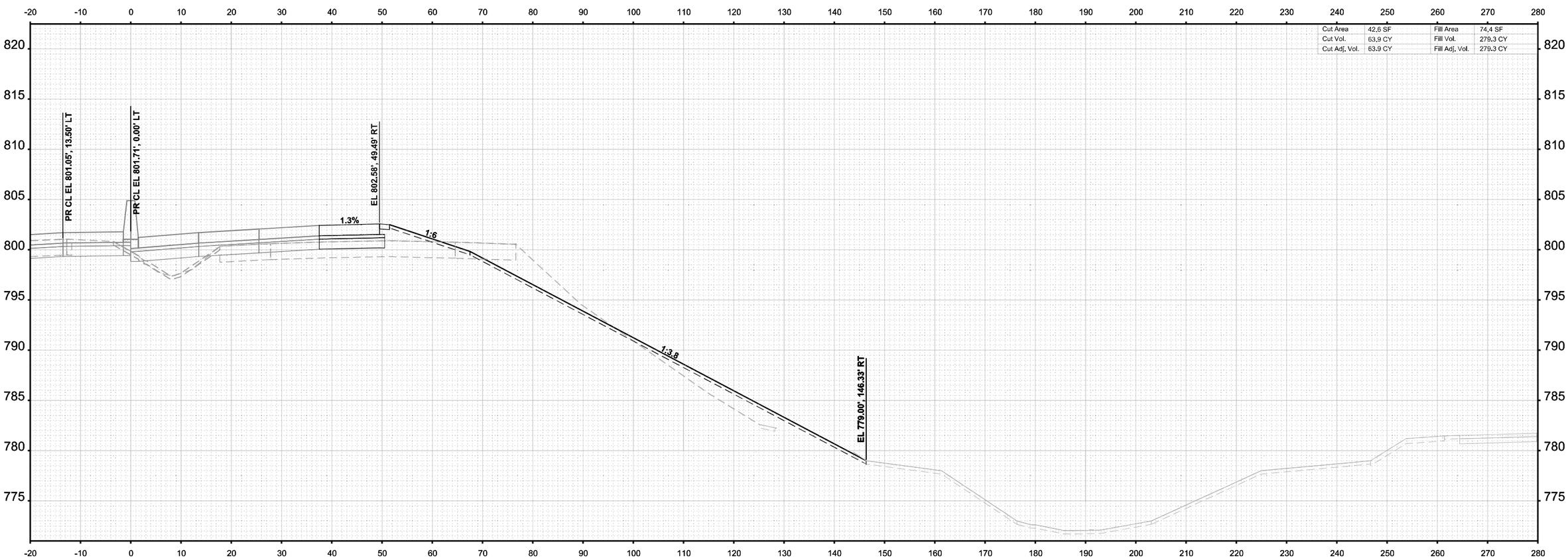

MODEL: I-39 Mainline Stage 3 - XS - 2726+50.00
FILE NAME: c:\pwwordir\benesch projects\projects\d0173808\D264C24-ML-I-39-Stage-3-XS.dgn

benesch
Alfred Benesch & Company
35 W Wacker Drive, Suite 3200
Chicago, Illinois 60601
312-565-0450 Job No. 10800.00

USER NAME	= agibson	DESIGNED	- T. VOGLER	REVISED	-
		DRAWN	- T. VOGLER	REVISED	-
PLOT SCALE	= $SCALE$	CHECKED	- J.TARDY	REVISED	-
PLOT DATE	= 2/7/2025	DATE	- 02/14/2025	REVISED	-

STATE OF ILLINOIS
DEPARTMENT OF TRANSPORTATION

CROSS SECTIONS - I-39 NB
STAGE 3

SCALE: 1"=10' | SHEET OF 200 SHEETS | STA. 2726+50.00 | TO STA. 2726+50.00

F.A.I RTE.	SECTION	COUNTY	TOTAL SHEETS	SHEET NO.
*	(201-3)R & (4-1.5)R	WINNEBAGO	1685	1597
		CONTRACT NO. 64C24		
	ILLINOIS	FED. AID PROJECT		

* FAI ROUTE 39 (I-39) & FAP 301 (US 20)

FINAL SURVEY		BY	DATE
NOTE BOOK	SURVEYED		
NO.	PLOTTED		
	TEMPLATE		
	AREAS		
	AREAS CHECKED		

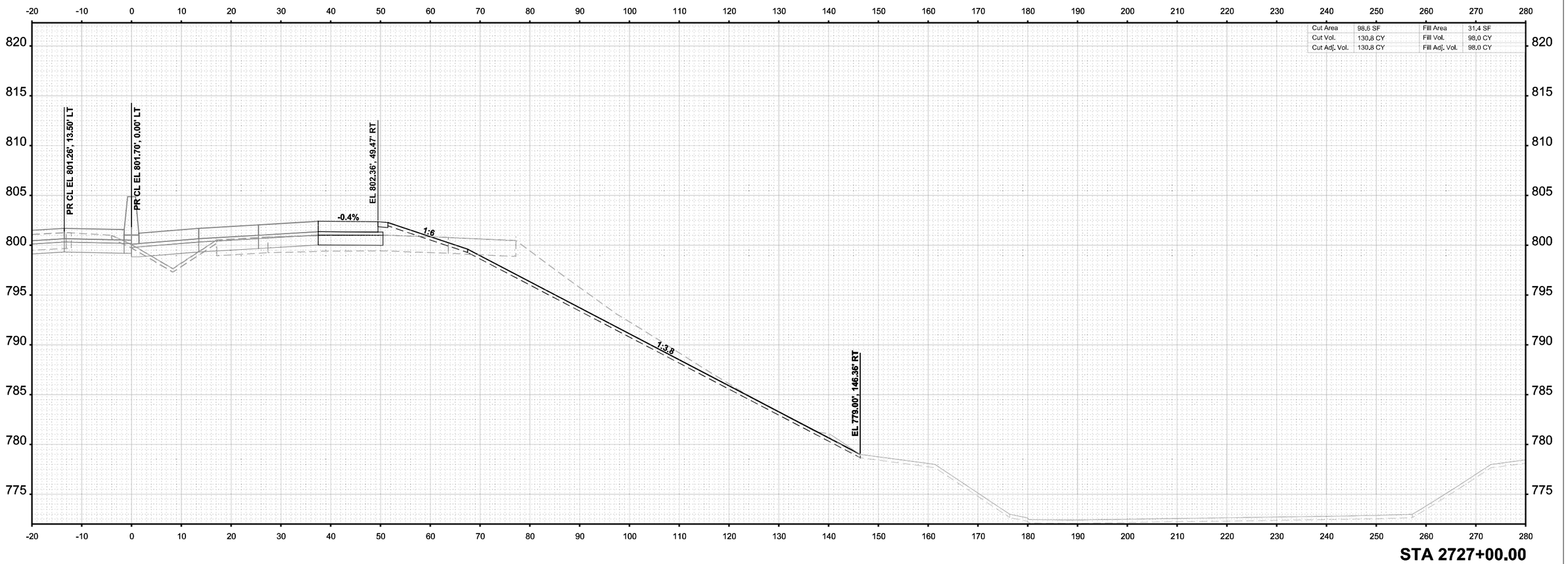

STA 2727+00.00

ORIGINAL SURVEY		BY	DATE
NOTE BOOK	SURVEYED		
NO. Sheet	PLOTTED		
	TEMPLATE		
	AREAS		
	AREAS CHECKED		

MODEL: I-39 Mainline Stage 3 - XS - 2727+00.00 (Sheet)
FILE NAME: c:\pwworkdir\benesch projects\projects\d0173808\D264C24-MI-I-39-Stage-3-XS.dgn

benesch
Alfred Benesch & Company
35 W Wacker Drive, Suite 3300
Chicago, Illinois 60601
312-565-0450 Job No. 10800.00

USER NAME = agibson		DESIGNED - T. VOGLER	REVISED -	
		DRAWN - T. VOGLER	REVISED -	
PLOT SCALE = $SCALE$		CHECKED - J.TARDY	REVISED -	
PLOT DATE = 2/7/2025		DATE - 02/14/2025	REVISED -	

STATE OF ILLINOIS
DEPARTMENT OF TRANSPORTATION

CROSS SECTIONS - I-39 NB
STAGE 3

SCALE: 1"=10' | SHEET OF 200 SHEETS | STA. 2727+00.00 | TO STA. 2727+00.00

F.A.I RTE.	SECTION	COUNTY	TOTAL SHEETS	SHEET NO.
*	(201-3)R & (4-1.5)R	WINNEBAGO	1685	1598
		CONTRACT NO. 64C24		
	ILLINOIS	FED. AID PROJECT		

* FAI ROUTE 39 (I-39) & FAP 301 (US 20)

FINAL SURVEY		BY	DATE
	SURVEYED		
	PLOTTED		
NOTE BOOK	TEMPLATE		
	AREAS		
NO.	AREAS CHECKED		

ORIGINAL SURVEY		BY	DATE
	SURVEYED		
	PLOTTED		
NOTE BOOK	TEMPLATE		
Sheet	AREAS		
	AREAS CHECKED		

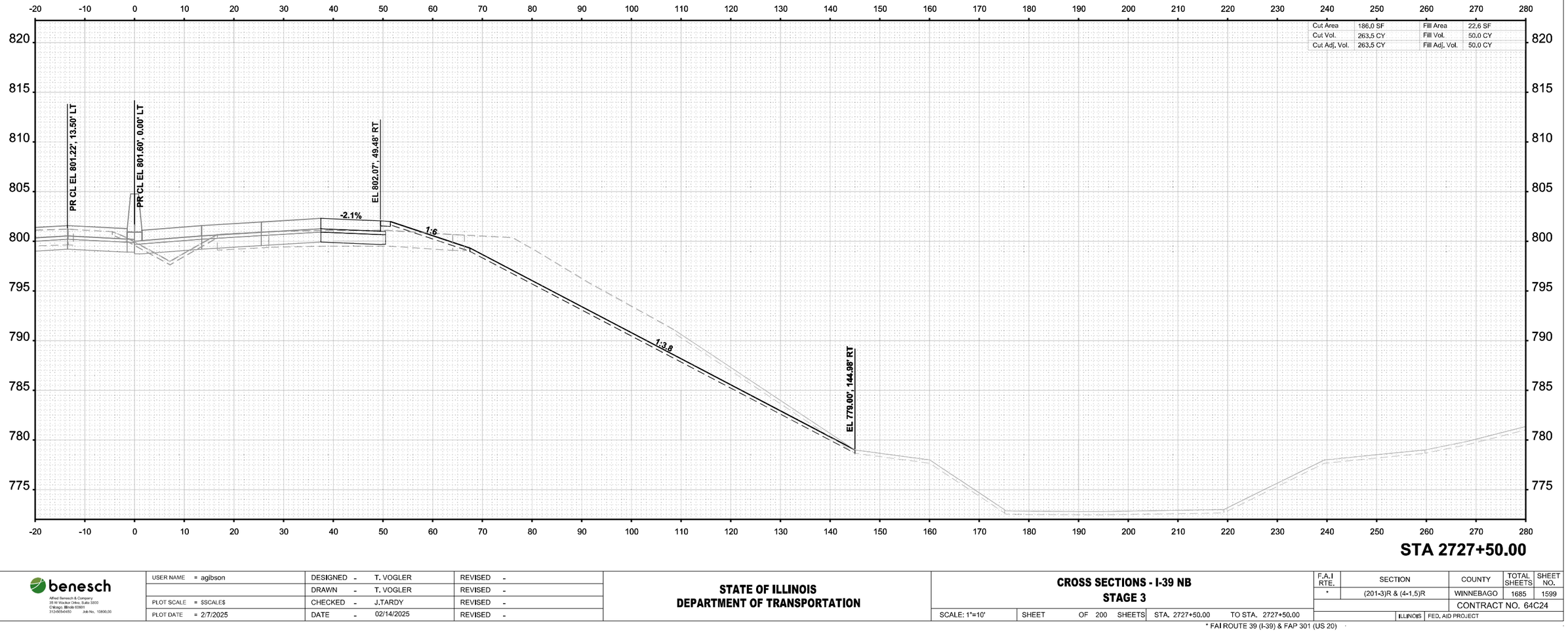

Cut Area	186.0 SF	Fill Area	22.6 SF
Cut Vol.	263.5 CY	Fill Vol.	50.0 CY
Cut Adj. Vol.	263.5 CY	Fill Adj. Vol.	50.0 CY

MODEL: I-39 Mainline Stage 3 - XS - 2727+50.00
FILE NAME: c:\pwworkdir\benesch projects\projects\d0173808\D264C24-MI-I-39-Stage-3-XS.dgn

benesch
Alfred Benesch & Company
35 W Wacker Drive, Suite 3300
Chicago, Illinois 60601
312-565-0450 Job No. 10800.00

USER NAME = agibson		DESIGNED - T. VOGLER		REVISED -	
		DRAWN - T. VOGLER		REVISED -	
PLOT SCALE = $SCALE$		CHECKED - J.TARDY		REVISED -	
PLOT DATE = 2/7/2025		DATE - 02/14/2025		REVISED -	

STATE OF ILLINOIS
DEPARTMENT OF TRANSPORTATION

CROSS SECTIONS - I-39 NB
STAGE 3

SCALE: 1"=10' | SHEET OF 200 SHEETS | STA. 2727+50.00 | TO STA. 2727+50.00

F.A.I RTE.	SECTION	COUNTY	TOTAL SHEETS	SHEET NO.
*	(201-3)R & (4-1.5)R	WINNEBAGO	1685	1599
		CONTRACT NO. 64C24		
	ILLINOIS	FED. AID PROJECT		

* FAI ROUTE 39 (I-39) & FAP 301 (US 20)

Cut Area	190.9 SF	Fill Area	14.1 SF
Cut Vol.	349.0 CY	Fill Vol.	33.9 CY
Cut Adj. Vol.	349.0 CY	Fill Adj. Vol.	33.9 CY

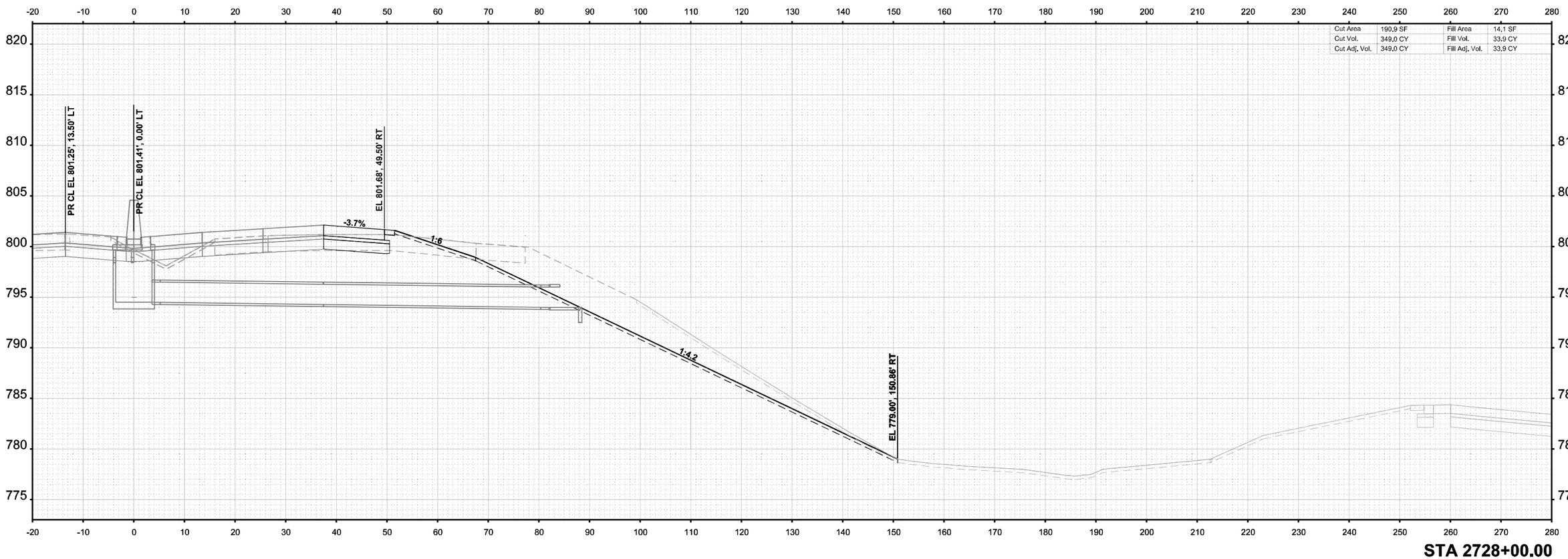

STA 2728+00.00

FINAL SURVEY	BY	DATE
NOTE BOOK	SURVEYED	
NO.	PLOTTED	
	TEMPLATE	
	AREAS	
	AREAS CHECKED	

ORIGINAL SURVEY	BY	DATE
NOTE BOOK	SURVEYED	
(Sheet)	PLOTTED	
	TEMPLATE	
	AREAS	
	AREAS CHECKED	

MODEL: I-39 Mainline Stage 3 - XS - 2728+00.00 (Sheet)
FILE NAME: c:\pwworld\benesch projects\projects\d0173808\D2664C24-ML-I-39-Stage-3-XS.dgn

benesch
Alfred Benesch & Company
35 W Wacker Drive, Suite 3200
Chicago, Illinois 60601
312-565-0450 Job No. 15800.00

USER NAME = agibson	DESIGNED - T. VOGLER	REVISED -
	DRAWN - T. VOGLER	REVISED -
PLOT SCALE = $SCALE$	CHECKED - J.TARDY	REVISED -
PLOT DATE = 2/7/2025	DATE - 02/14/2025	REVISED -

STATE OF ILLINOIS
DEPARTMENT OF TRANSPORTATION

CROSS SECTIONS - I-39 NB
STAGE 3

SCALE: 1"=10' | SHEET OF 200 SHEETS | STA. 2728+00.00 | TO STA. 2728+00.00

F.A.I RTE.	SECTION	COUNTY	TOTAL SHEETS	SHEET NO.
*	(201-3)R & (4-1,5)R	WINNEBAGO	1685	1600
		CONTRACT NO. 64C24		
	ILLINOIS	FED. AID PROJECT		

* FAI ROUTE 39 (I-39) & FAP 301 (US 20)