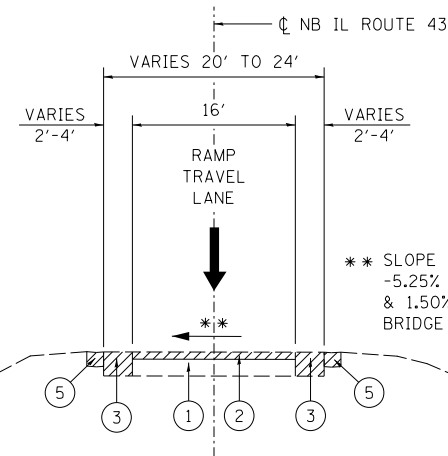


EXISTING TYPICAL CROSS SECTION

STA. 8+68.00 TO STA. 9+00.00 (1)
 STA. 15+53.50 TO STA. 16+88.50 (2)
 LOOKING SOUTH

*16' (1)
 16' TO 19' (2)
 **SLOPE VARIES:
 -6.67% TO -5.25% (1)
 1.50% TO 0.65% (2)



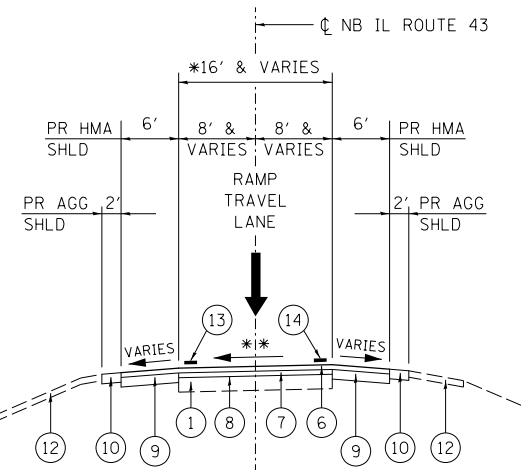
EXISTING TYPICAL CROSS SECTION

STA. 9+00.00 TO STA. 15+53.50
 LOOKING SOUTH

** SLOPE VARIES
 -5.25% TO 1.50% (STA. 9+00 TO 11+00)
 & 1.50% (STA. 14+40 TO 15+53.50)
 BRIDGE OMISSION (STA. 11+00 TO 14+40)

LEGEND

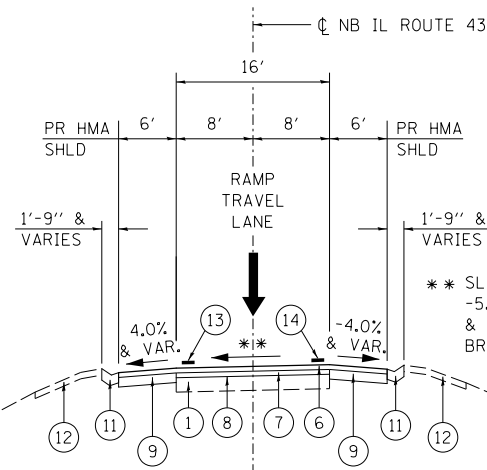
- ① EXISTING PCC BASE COURSE
 - ② HOT-MIX ASPHALT SURFACE REMOVAL, 3/2"
 - ③ PAVEMENT REMOVAL
 - ④ AGGREGATE SHOULDER REMOVAL (PAID FOR AS EARTH EXCAVATION)
 - ⑤ EXISTING TYPE B GUTTER (TO BE REMOVED)
 - ⑥ HOT-MIX ASPHALT SURFACE COURSE, MIX "D", N70, 1 1/2"
 - ⑦ LEVELING BINDER (MACHINE METHOD), N70, 2"
 - ⑧ BITUMINOUS MATERIALS (PRIME COAT)
 - ⑨ HOT-MIX ASPHALT SHOULDERS, 6 1/2"
 - ⑩ AGGREGATE SHOULDERS, TYPE B, 4"
 - ⑪ CONCRETE GUTTER, TYPE B
 - ⑫ COMPOST FURNISH AND PLACE, 2", WITH SEEDING, CLASS 4, OR TOPSOIL FURNISH AND PLACE, 4", WITH SEEDING, CLASS 2A; SEE EROSION CONTROL PLAN FOR LOCATIONS PROPOSED
 - ⑬ POLYUREA PAVEMENT MARKING - LINE 4", WHITE
 - ⑭ POLYUREA PAVEMENT MARKING - LINE 4", YELLOW
- SAW CUTS SHALL BE INCIDENTAL TO PAVEMENT REMOVAL



PROPOSED TYPICAL CROSS SECTION

STA. 8+68.00 TO STA. 9+00.00 (1)
 STA. 15+53.50 TO STA. 16+88.50 (2)
 LOOKING SOUTH

*16' (1)
 16' TO 19' (2)
 **SLOPE VARIES:
 -6.67% TO -5.25% (1)
 1.50% TO 0.65% (2)



PROPOSED TYPICAL CROSS SECTION

STA. 9+00.00 TO STA. 15+53.50
 LOOKING SOUTH

** SLOPE VARIES
 -5.25% TO 1.50% (STA. 9+00 TO 11+00)
 & 1.50% (STA. 14+40 TO 15+53.50)
 BRIDGE OMISSION (STA. 11+00 TO 14+40)

NOTES:

1. TURF REINFORCEMENT MATS TO BE USED AT TYPE B GUTTER OUTLETS, SEE PLAN & PROFILE SHEET FOR LOCATION.
2. PROPOSED TYPE B GUTTER LIMITS:
 STA. 8+97.25 TO STA. 15+10.08 (RT)
 STA. 10+46.67 TO STA. 15+39.69 (LT)

USER NAME = \$USER*	DESIGNED - SGL	REVISED -
	DRAWN - SGL	REVISED -
PLOT SCALE = \$SCALE*	CHECKED - ST	REVISED -
PLOT DATE = \$DATE*	DATE - 02/23/2012	REVISED -

F.A.U. RTE.	SECTION	COUNTY	TOTAL SHEETS	SHEET NO.
2706	125 HB-BR	LAKE	51	10
FED. ROAD DIST. NO. 1 ILLINOIS FED. AID PROJECT			CONTRACT NO. 60R61	