

STATE OF ILLINOIS
DEPARTMENT OF TRANSPORTATION
DIVISION OF HIGHWAYS

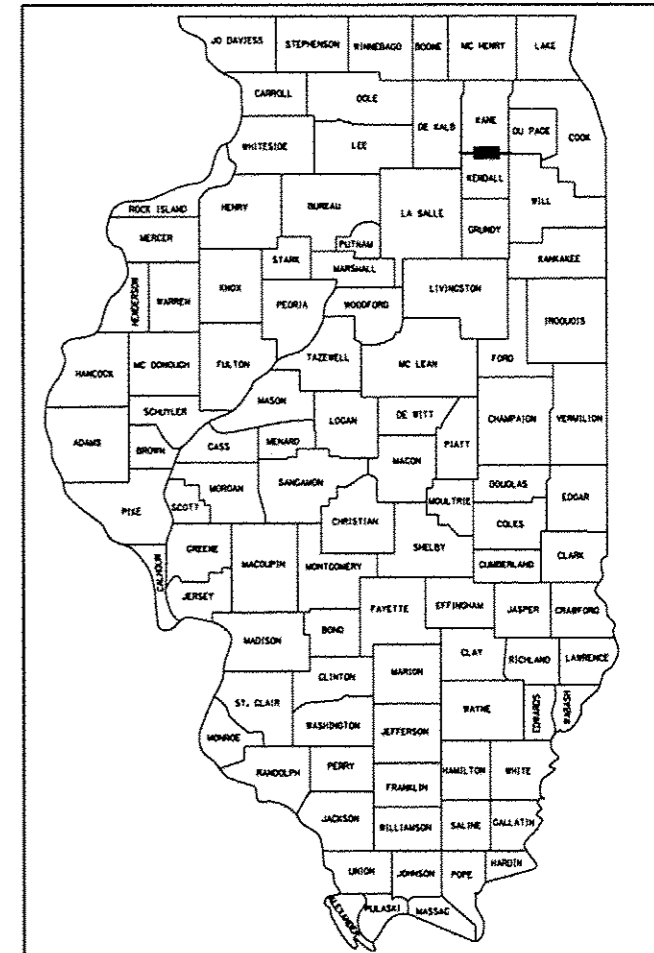
**PROPOSED
HIGHWAY PLANS**

FAU ROUTE 3902 (IL 31)
SECTION: 12R-N
AT WATKINS STREET
INTERSECTION RECONSTRUCTION, TRAFFIC SIGNAL INSTALLATION
PROJECT: M-3902(003)
KANE COUNTY
C-91-579-12

F.A.U. RTE.	SECTION	COUNTY	TOTAL SHEETS	SHEET NO.
3902	12R-N	KANE	92	1
KANE AND KENDALL ILLINOIS CONTRACT NO. 60V53				

*92 41 = 93

D-91-015-10



LOCATION OF SECTION INDICATED THIS: - [black box] -

PROFESSIONAL ENGINEER'S SIGN & SEAL
Peter M. Johnston
EXPIRES: 11-30-13



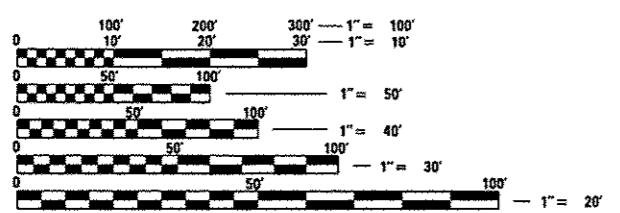
STATE OF ILLINOIS
DEPARTMENT OF TRANSPORTATION
DIVISION OF HIGHWAYS
SUBMITTED May 6 20 13
John P. ...
DEPUTY DIRECTOR OF HIGHWAYS, REGION ENGINEER
June 28 20 13
John D. Baranzelli, P.E.
ENGINEER OF DESIGN AND ENVIRONMENT
June 28 20 13
Amer Osman, P.E.
DIRECTOR OF HIGHWAYS, CHIEF ENGINEER

FOR INDEX OF SHEETS, SEE SHEET NO. 2

U.S. 30
EXISTING ADT = 30,500 (2007)
PROPOSED ADT = 38,000 (2030)
SPEED LIMIT = 45 MPH

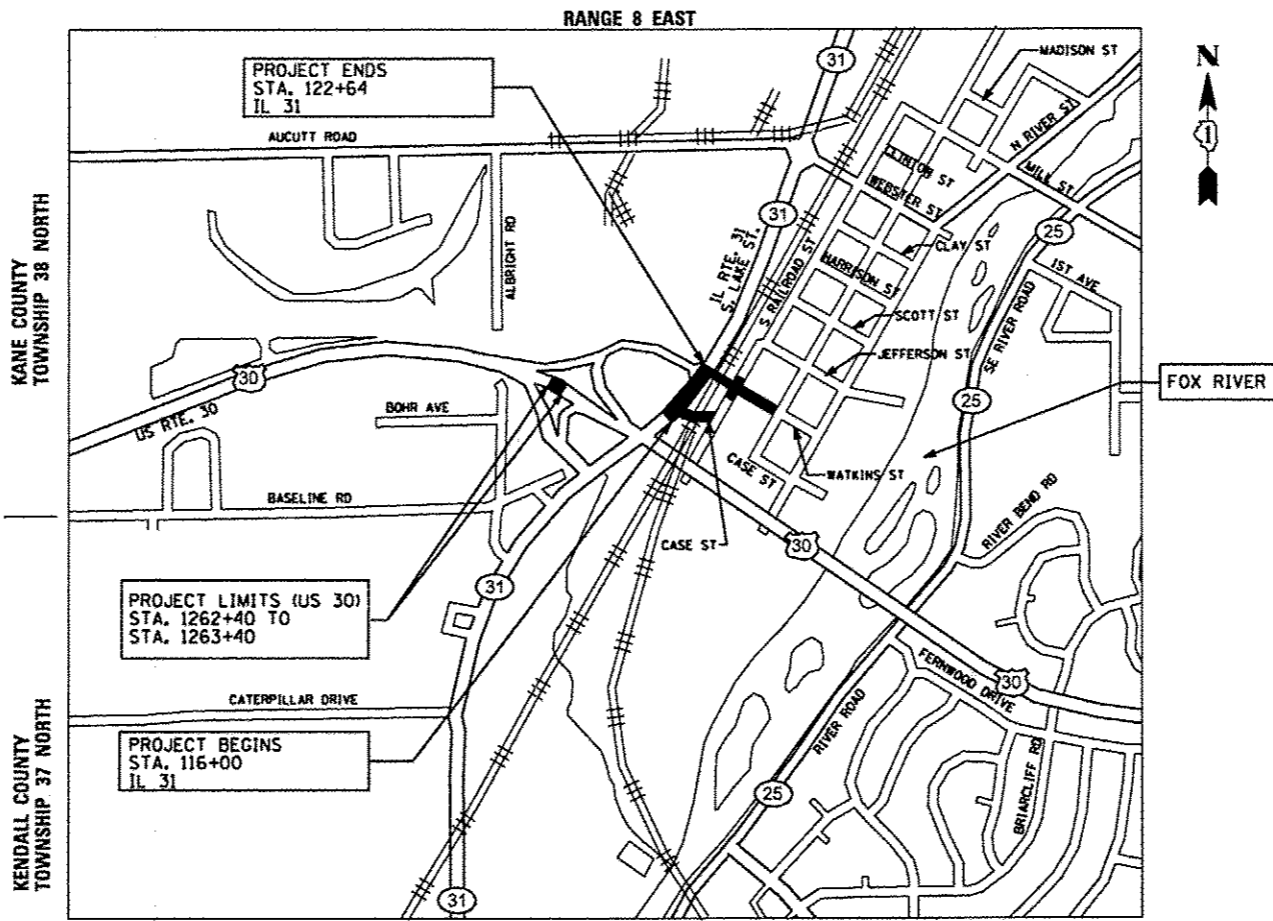
IL ROUTE 31
EXISTING ADT = 20,400 (2007)
PROPOSED ADT = 28,000 (2030)
SPEED LIMIT = 45 MPH

THE IMPROVEMENT IS LOCATED WITHIN THE VILLAGE OF MONTGOMERY



FULL SIZE PLANS HAVE BEEN PREPARED USING STANDARD ENGINEERING SCALES. REDUCED SIZED PLANS WILL NOT CONFORM TO STANDARD SCALES. IN MAKING MEASUREMENTS ON REDUCED PLANS, THE ABOVE SCALES MAY BE USED.

J.U.L.I.E.
JOINT UTILITY LOCATION INFORMATION FOR EXCAVATION
1-800-892-0123
OR 811



PROJECT ENGINEER: CRAIG BAUER 847-705-4265
PROJECT MANAGER: LONG TRAN 847-705-4232

CONTRACT NO. 60V53

SOUTH AURORA AND OSWEGO TOWNSHIPS

PROJECT LENGTH
GROSS LENGTH: 664 FT (0.126 MILES)
NET LENGTH: 664 FT (0.126 MILES)

GRAEF 8501 W. Higgins Road, Suite 280
Chicago, Illinois 60631
(773) 399-0112

PRINTED BY THE AUTHORITY
OF THE STATE OF ILLINOIS

Rev.