



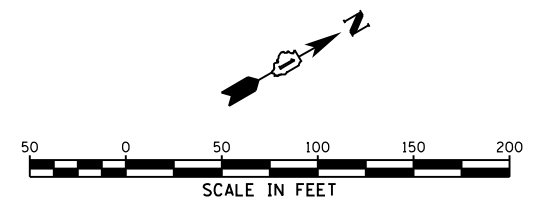


- EROSION CONTROL LEGEND:**
-  TEMPORARY DITCH CHECK, 20 FT +/-
 -  EROSION CONTROL PERIMETER BARRIER
 -  INLET FILTERS OR PIPE PROTECTION
 -  STONE RIPRAP. SEE LANDSCAPE PLANS.



P:\1652010\201303\cadd\site\vdgn\01\1652013-sht-eros-01.dgn
 5/16/2013 2:55:13 PM

USER NAME = 1654	DESIGNED - JWB	REVISED -
	DRAWN - JWB	REVISED -
PLOT SCALE = 100.0000' / in.	CHECKED - RS	REVISED -
PLOT DATE = 5/16/2013	DATE - 05/17/2013	REVISED -

**STATE OF ILLINOIS
 DEPARTMENT OF TRANSPORTATION**

**WATKINS STREET AT IL ROUTE 31
 EROSION AND SEDIMENT CONTROL PLAN - IL ROUTE 31**

SCALE: 1"=50' SHEET EROS-1 OF 2 STA. 116+00 TO STA. 124+00

F.A.U. RTE.	SECTION	COUNTY	TOTAL SHEETS	SHEET NO.
3902	12R-N	KANE	92	29
CONTRACT NO. 60V53				
ILLINOIS FED. AID PROJECT				