



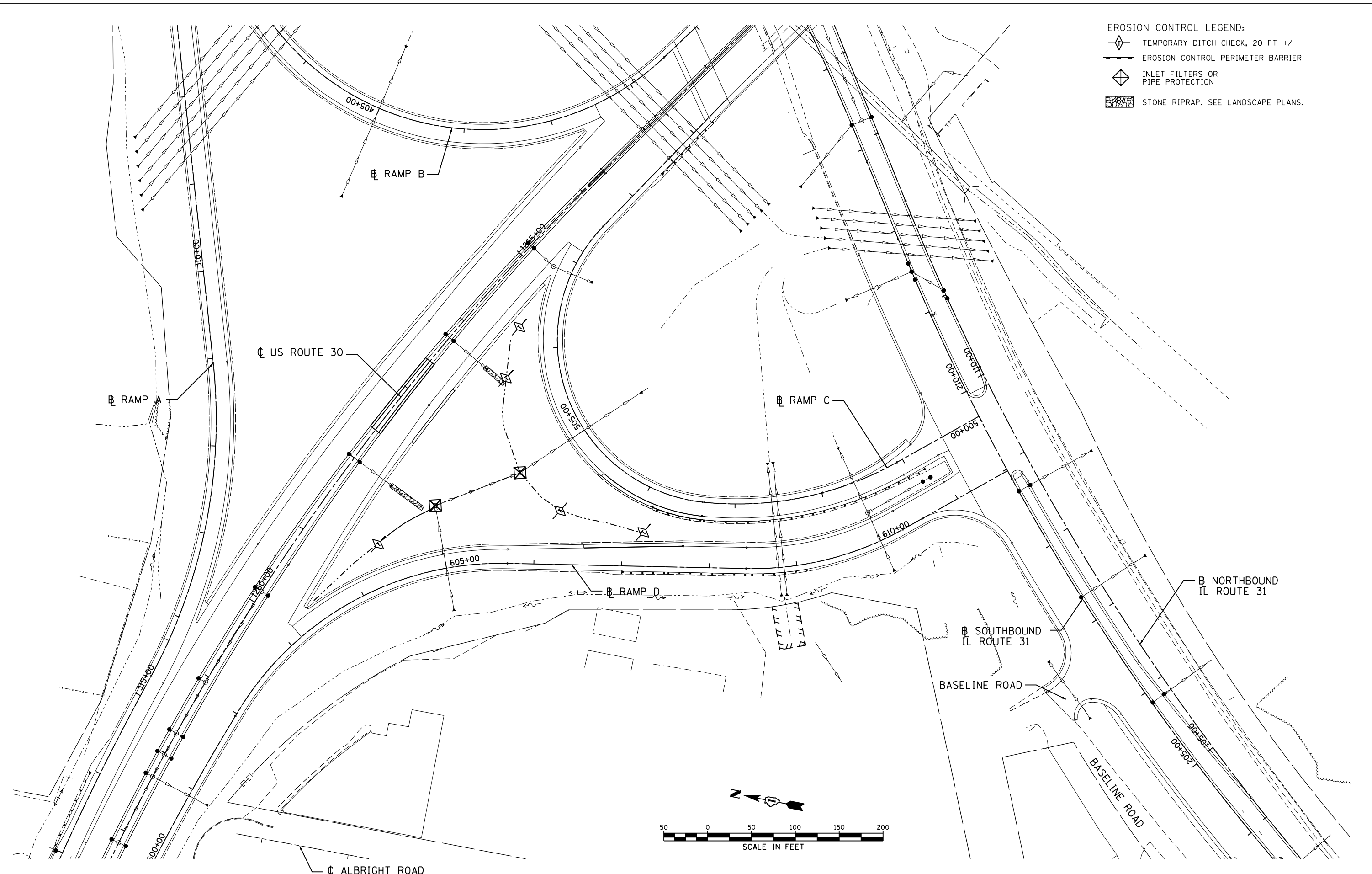


- EROSION CONTROL LEGEND:**
-  TEMPORARY DITCH CHECK, 20 FT +/-
 -  EROSION CONTROL PERIMETER BARRIER
 -  INLET FILTERS OR PIPE PROTECTION
 -  STONE RIPRAP. SEE LANDSCAPE PLANS.



P:\1\052010\20103003\cadd\site\ogdn\01\Di60V53-sht+eros-02.dgn
 5/16/2013 2:54:14 PM

USER NAME = 1654	DESIGNED - JWB	REVISED -
	DRAWN - JWB	REVISED -
PLOT SCALE = 100.0000' / in.	CHECKED - RS	REVISED -
PLOT DATE = 5/16/2013	DATE - 05/17/2013	REVISED -

STATE OF ILLINOIS
DEPARTMENT OF TRANSPORTATION

WATKINS STREET AT IL ROUTE 31
EROSION AND SEDIMENT CONTROL PLAN - RAMP C AND RAMP D
 SCALE: 1"=50' SHEET EROS-2 OF 2

F.A.U. RTE.	SECTION	COUNTY	TOTAL SHEETS	SHEET NO.
3902	12R-N	KANE	92	30
CONTRACT NO. 60V53				
ILLINOIS FED. AID PROJECT				

(RAMP C) STA. 500+00 TO STA. 507+52
 (RAMP D) STA. 600+00 TO STA. 609+96