
















LEGEND

-  WORK AREA
-  CONE, DRUM OR BARRICADE (NOT REQUIRED FOR MOVING OPERATIONS)
-  SIGN ON PORTABLE OR PERMANENT SUPPORT
-  FLAGGER WITH TRAFFIC CONTROL SIGN
-  BARRICADE OR DRUM WITH FLASHING LIGHT
-  TYPE III BARRICADE WITH FLASHING LIGHTS
-  ARROW BOARD
-  TYPE III BARRICADE W/2 FLASHING BEACONS (NO. OF BARRICADES AS DIRECTED BY THE ENGINEER)

-  W20-1103(0)-48 ①
-  W20-7(0)-48 ②
-  W1-3L(0)-48 ③
-  W1-3L(0)-48 ④
-  W1-3R(0)-48 ⑤
-  R7-1D 12" x 18" ⑥
-  W-1-6R(0)-6030 (ABOVE BARRICADE) ⑦

NOTES:
 1. FOR ADDITIONAL TRAFFIC CONTROL AND SIGN DETAILS SEE HIGHWAY STANDARD 701606.

FILE NAME: J:\7298\7298_21 - Circle Interchange - Tunnel Bulkhead\CD00\CAD00 SHEET(S) 2981.28-HOT-Stage 1.Dwg\Plan.dwg

COLLINS ENGINEERS

USER NAME = rgo1	DESIGNED -	REVISED -
PLOT SCALE = 100.0000' / in.	DRAWN -	REVISED -
PLOT DATE = 4/12/2013	CHECKED -	REVISED -
	DATE -	REVISED -

**STATE OF ILLINOIS
 DEPARTMENT OF TRANSPORTATION**

MAINTENANCE OF TRAFFIC			
VAN BUREN ST.			
SCALE:	SHEET NO. OF SHEETS	STA. TO STA.	

F.A.I. RTE.	SECTION	COUNTY	TOTAL SHEETS	SHEET NO.
90/94	0101.6-2P-1-3 (13)	COOK	37	6
FED. ROAD DIST. NO. 1 ILLINOIS FED. AID PROJECT			CONTRACT NO. 60W36	