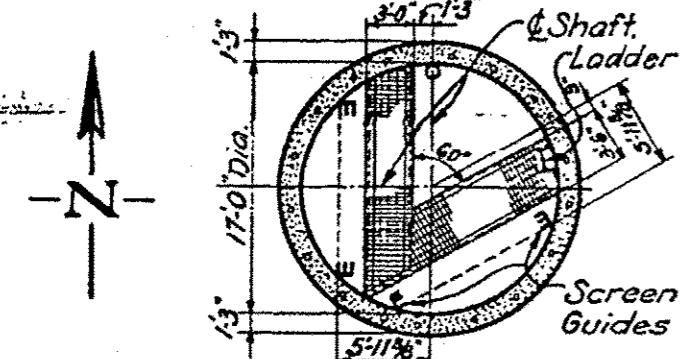
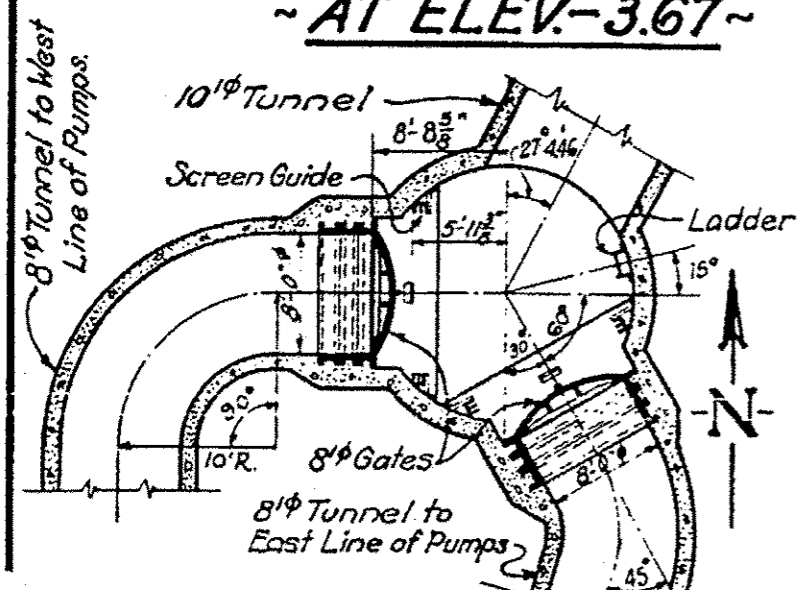


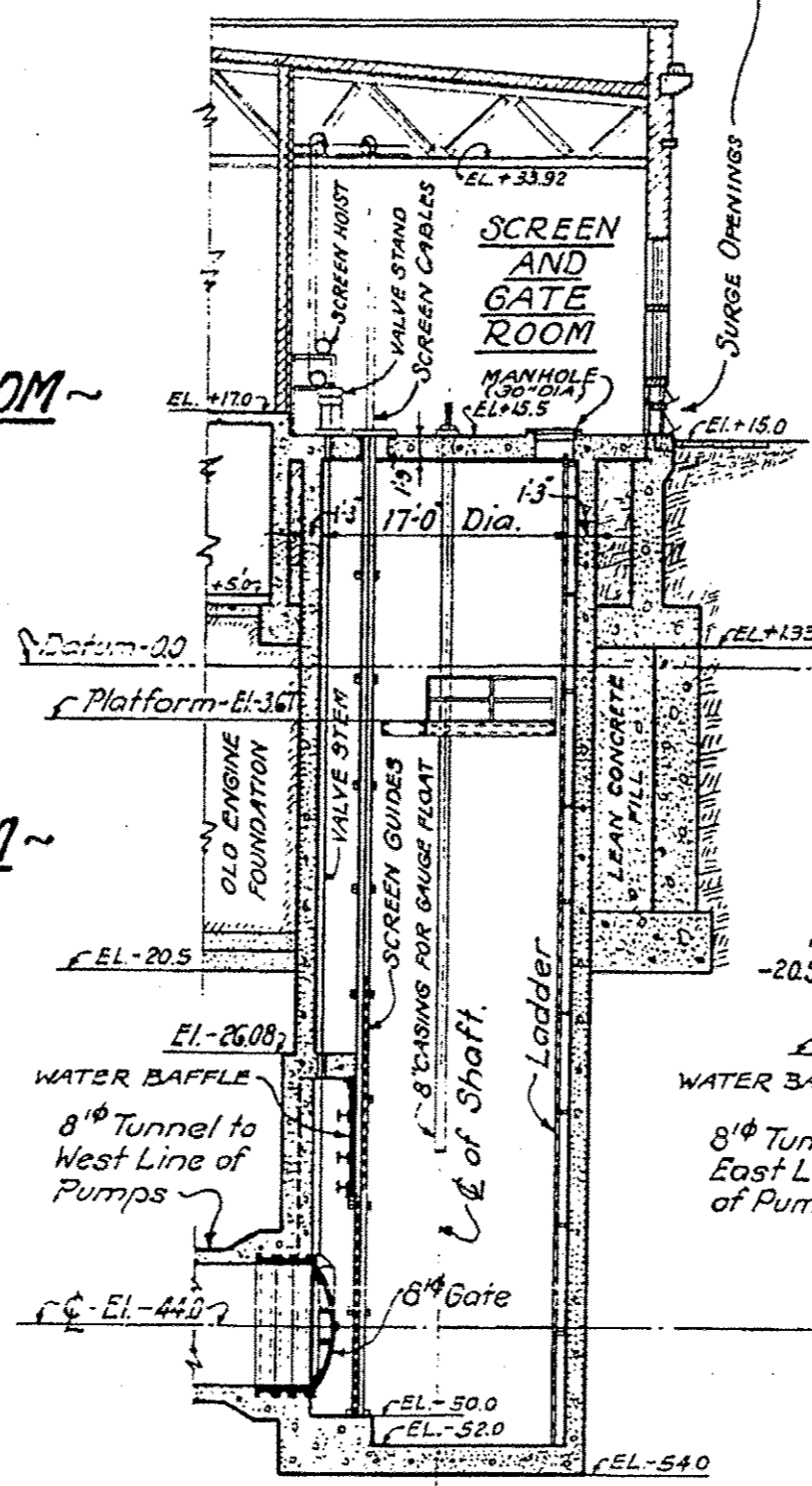
~ PLAN OF SCREEN ROOM ~



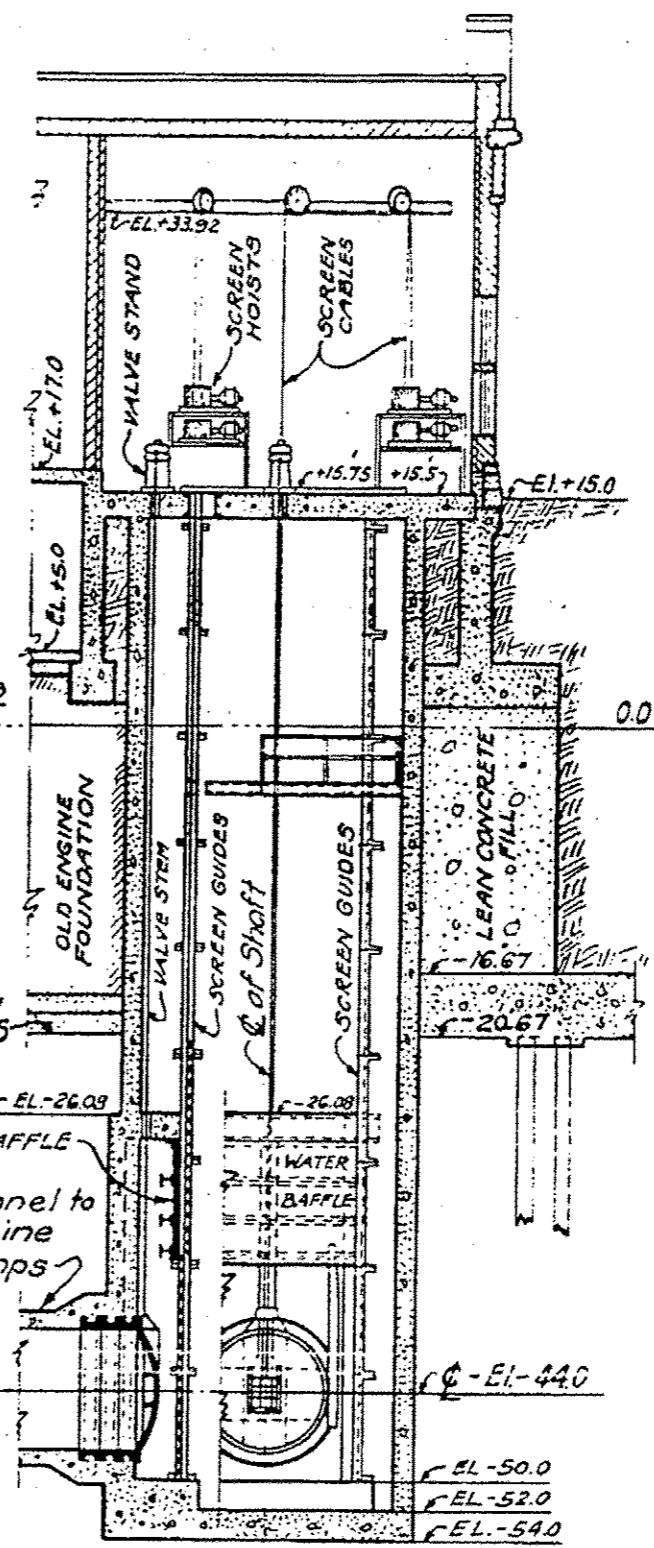
~ PLAN OF PLATFORM ~  
~ AT ELEV. -3.67 ~



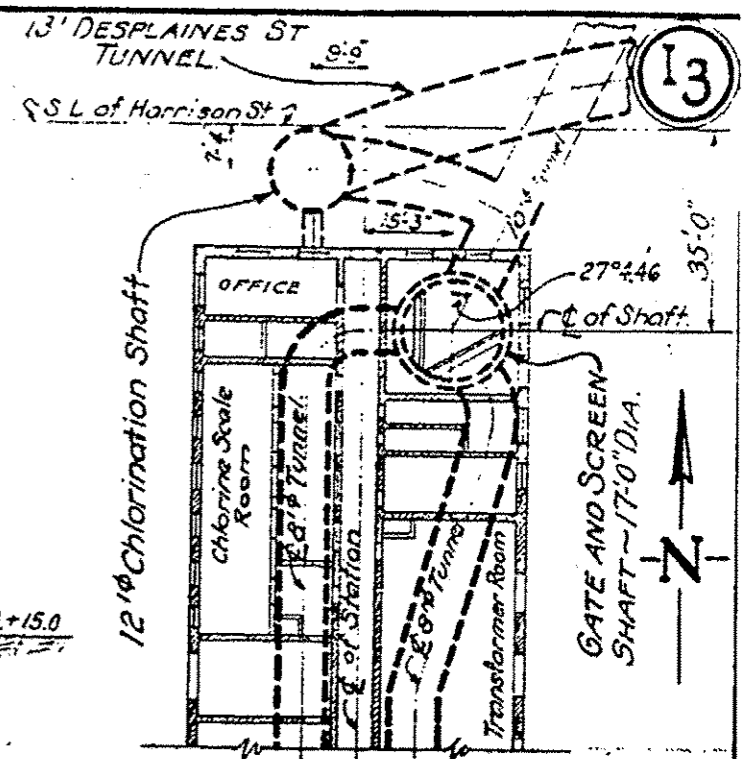
~ SECTION -C-C~



~ SECTION -B-B~



~ SECTION -A-A~



~ LOCATION PLAN ~  
Scale - 1" = 40'-0"

NOTE:-  
For General Plan of Station  
See Drawing - I-2.

FOR INFORMATION ONLY  
SUBJECT TO VERIFICATION

CITY OF CHICAGO  
DEPARTMENT OF PUBLIC WORKS  
BUREAU OF ENGINEERING  
DIVISION OF WATER WORKS DESIGN

**GERMAK PUMPING STATION**  
**SCREEN AND GATE SHAFT**

SCALE: 1 inch = 15 ft.      January 1941  
FILE 3-N

<b>COLLINS ENGINEERS</b> USER NAME = rgall PLOT SCALE = 2,000 / in. PLOT DATE = 4/12/2013	DESIGNED -	REVISED -	STATE OF ILLINOIS DEPARTMENT OF TRANSPORTATION	RECORD DRAWING	F.A.I. RTE. 90/94	SECTION 0101.6-2P-1-3 (13)	COUNTY COOK	TOTAL SHEETS 37	SHEET NO. 15
	DRAWN -	REVISED -							
	CHECKED -	REVISED -							
	DATE	REVISED -							