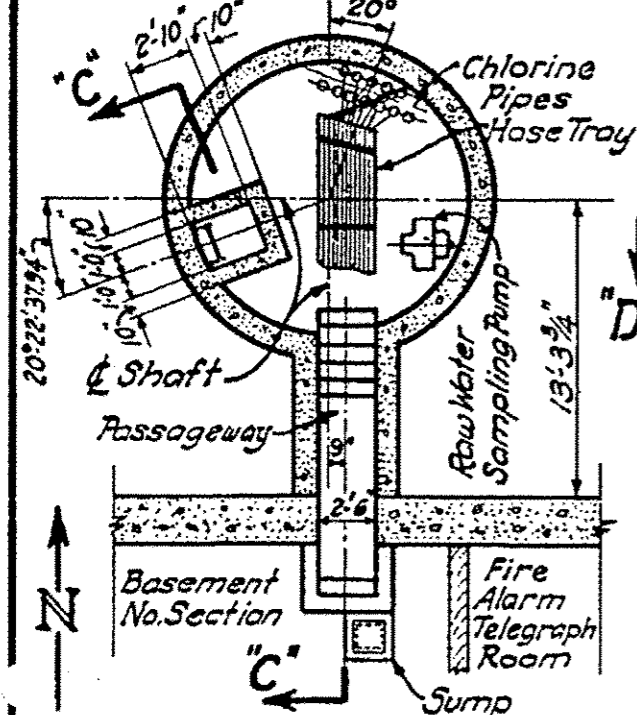
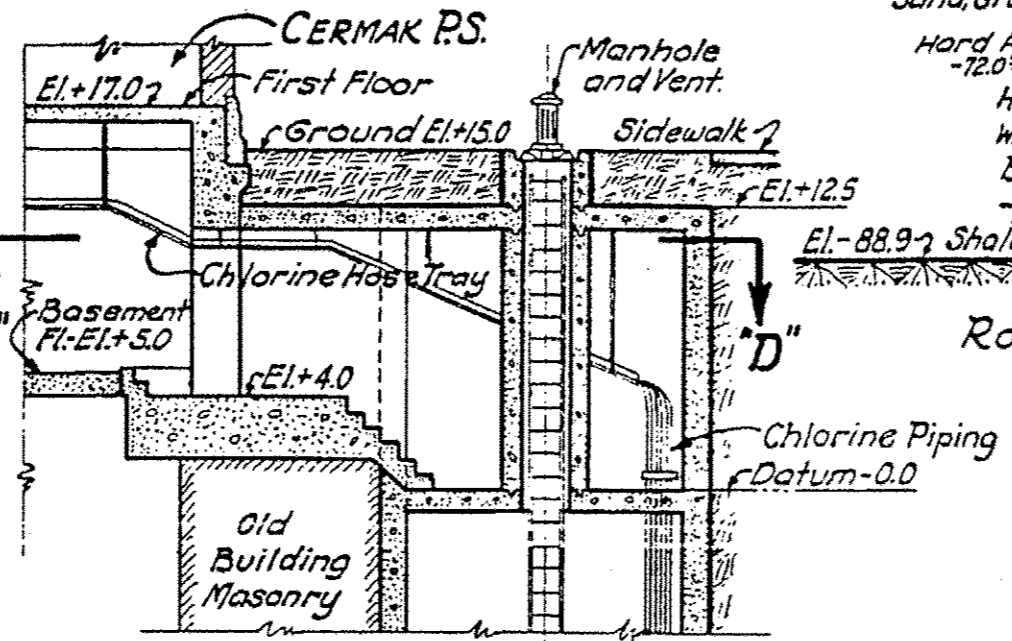


**PLAN**

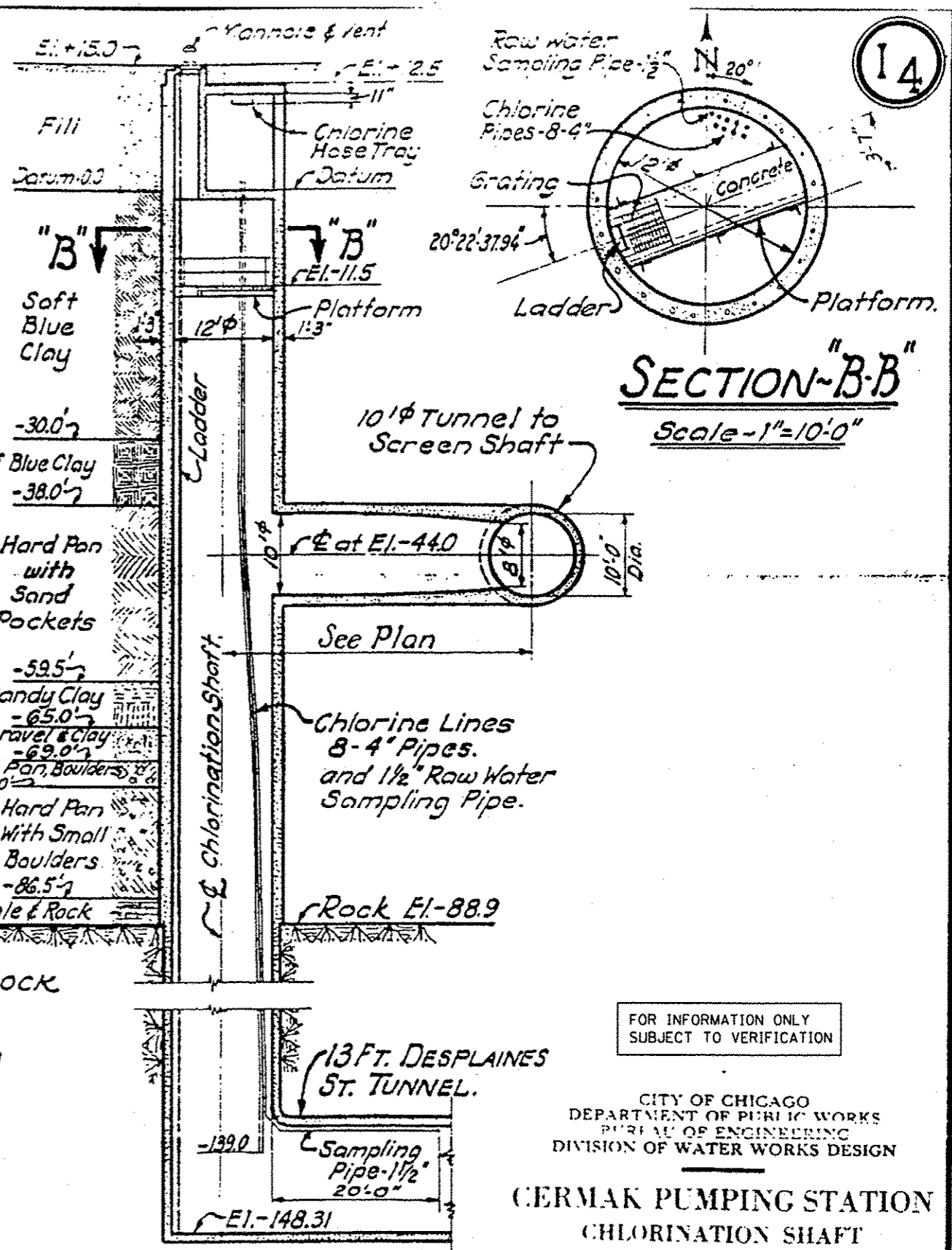


**SECTION-D-D**



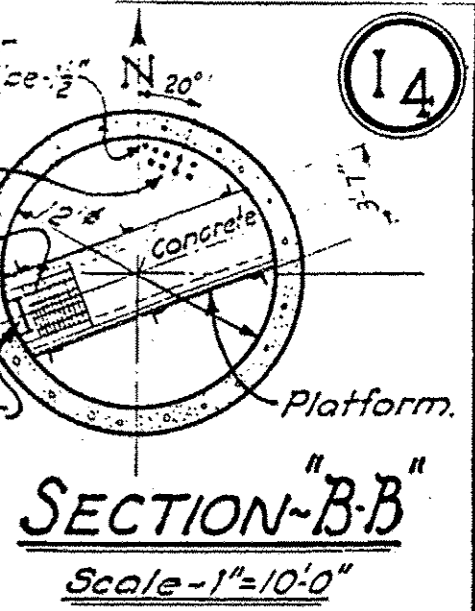
**SECTION-C-C**

Scale - 1" = 10'-0"



**SECTION-A-A**

Scale: 1 inch = 10 and 20 ft.



**SECTION-B-B**

Scale - 1" = 10'-0"

FOR INFORMATION ONLY  
SUBJECT TO VERIFICATION

CITY OF CHICAGO  
DEPARTMENT OF PUBLIC WORKS  
BUREAU OF ENGINEERING  
DIVISION OF WATER WORKS DESIGN

**CERMAK PUMPING STATION  
CHLORINATION SHAFT**

January 1941  
FILE 3-N

COLLINS ENGINEERS

USER NAME = rgal	DESIGNED -	REVISED -
PLOT SCALE = 2,0000' / 1"	DRAWN -	REVISED -
PLOT DATE = 4/12/2012	CHECKED -	REVISED -
	DATE -	REVISED -

STATE OF ILLINOIS  
DEPARTMENT OF TRANSPORTATION

RECORD DRAWING

SCALE:	SHEET NO.	OF SHEETS	STA.	TO STA.
--------	-----------	-----------	------	---------

F.A.I. RTE.	SECTION	COUNTY	TOTAL SHEETS	SHEET NO.
90/94	0101.6-2P-1-3 (13)	COOK	37	16
CONTRACT NO. 60W36				
FED. ROAD DIST. NO. 1 ILLINOIS FED. AID PROJECT				